



**AGENDA
CITY COUNCIL/SUCCESSOR AGENCY/STANTON HOUSING AUTHORITY
JOINT REGULAR MEETING
STANTON CITY HALL, 7800 KATELLA AVENUE, STANTON, CA
TUESDAY, DECEMBER 14, 2021 - 6:30 P.M.**

SAFETY ALERT – NOTICE REGARDING COVID-19

The health and well-being of our residents is the top priority for the City of Stanton, and you are urged to take all appropriate health safety precautions given the health risks associated with COVID-19. The City Council meeting will be held in person in the City Council Chambers located at 7800 Katella Avenue, California 90680.

ANY MEMBER OF THE PUBLIC WISHING TO PROVIDE PUBLIC COMMENT FOR ANY ITEM ON THE AGENDA MAY DO SO AS FOLLOWS:

- Attend in person and complete and submit a request to speak card to the City Clerk.
- E-Mail your comments to Pvazquez@StantonCA.gov with the subject line “PUBLIC COMMENT ITEM #” (*insert the item number relevant to your comment*). Comments received no later than 5:00 p.m. before the scheduled meeting will be compiled, provided to the City Council, and made available to the public before the start of the meeting. Staff will not read e-mailed comments at the meeting. However, the official record will include all e-mailed comments received until the close of the meeting.

Should you have any questions related to participation in the City Council Meeting, please contact the City Clerk’s Office at (714) 890-4245.

In compliance with the Americans With Disabilities Act, if you need special assistance to participate in this meeting, please contact the Office of the City Clerk at (714) 890-4245. Notification 48 hours prior to the meeting will enable the City to make reasonable arrangements to assure accessibility to this meeting.

The City Council agenda and supporting documentation is made available for public review and inspection during normal business hours in the Office of the City Clerk, 7800 Katella Avenue, Stanton California 90680 immediately following distribution of the agenda packet to a majority of the City Council. Packet delivery typically takes place on Thursday afternoons prior to the regularly scheduled meeting on Tuesday. The agenda packet is also available for review and inspection on the city's website at www.ci.stanton.ca.us.

1. **CLOSED SESSION** **None.**

2. **CALL TO ORDER STANTON CITY COUNCIL / SUCCESSOR AGENCY / HOUSING AUTHORITY JOINT REGULAR MEETING (6:30 PM)**

3. **PLEDGE OF ALLEGIANCE**

4. **ROLL CALL** Council / Agency / Authority Member Ramirez
 Council / Agency / Authority Member Van
 Council / Agency / Authority Member Warren
 Mayor Pro Tem / Vice Chairman Taylor
 Mayor / Chairman Shawver

5. **SPECIAL PRESENTATIONS AND AWARDS** **None.**

6. **CONSENT CALENDAR**

All items on the Consent Calendar may be acted on simultaneously, unless a Council/Board Member requests separate discussion and/or action.

CONSENT CALENDAR

- 6A. **MOTION TO APPROVE THE READING BY TITLE OF ALL ORDINANCES AND RESOLUTIONS. SAID ORDINANCES AND RESOLUTIONS THAT APPEAR ON THE PUBLIC AGENDA SHALL BE READ BY TITLE ONLY AND FURTHER READING WAIVED**

RECOMMENDED ACTION:

City Council/Agency Board/Authority Board waive reading of Ordinances and Resolutions.

6B. APPROVAL OF WARRANTS

City Council approve demand warrants dated November 5, 2021 – December 2, 2021, in the amount of \$1,994,459.40.

6C. APPROVAL OF MINUTES

City Council/Successor Agency/Housing Authority approve Minutes of Special Joint – Study Session Meeting and Joint Regular Meeting – November 23, 2021.

6D. OCTOBER 2021 INVESTMENT REPORT

The Investment Report as of October 31, 2021, has been prepared in accordance with the City’s Investment Policy and California Government Code Section 53646.

RECOMMENDED ACTION:

1. City Council find that this item is not subject to California Environmental Quality Act (“CEQA”) pursuant to Sections 15378(b)(5) (Organizational or administrative activities of governments that will not result in direct or indirect physical changes in the environment); and
2. Receive and file the Investment Report for the month of October 2021.

6E. OCTOBER 2021 INVESTMENT REPORT (SUCCESSOR AGENCY)

The Investment Report as of October 31, 2021, has been prepared in accordance with the City’s Investment Policy and California Government Code Section 53646.

RECOMMENDED ACTION:

1. Successor Agency find that this item is not subject to California Environmental Quality Act (“CEQA”) pursuant to Sections 15378(b)(5) (Organizational or administrative activities of governments that will not result in direct or indirect physical changes in the environment); and
2. Receive and file the Investment Report for the month of October 2021.

6F. OCTOBER 2021 GENERAL FUND REVENUE AND EXPENDITURE REPORT AND STATUS OF CAPITAL IMPROVEMENT PROGRAM

The Revenue and Expenditure Report for the month ended October 31, 2021, has been provided to the City Manager in accordance with Stanton Municipal Code Section 2.20.080 (D) and is being provided to City Council. This report includes information for both the City's General Fund and the Housing Authority Fund. In addition, staff has provided a status of the City's Capital Improvement Projects (CIP) as of October 31, 2021.

RECOMMENDED ACTION:

1. City Council find that this item is not subject to California Environmental Quality Act ("CEQA") pursuant to Sections 15378(b)(5) (Organizational or administrative activities of governments that will not result in direct or indirect physical changes in the environment); and
2. Receive and file the General Fund and Housing Authority Fund's October 2021 Revenue and Expenditure Report and Status of Capital Improvement Projects for the month ended October 31, 2021.

6G. SUPPORT FOR FEDERAL PFAS LEGISLATION THAT PROTECTS RATEPAYERS AND WATER AGENCIES

Through a consultant hired by Orange County Water District (OCWD), OCWD is requesting the City adopt the attached Resolution supporting an exemption to proposed Congressional legislation, the PFAS Action Act of 2021 (H.R. 2467), that if enacted as-is may expose OCWD to the liability standard within the Comprehensive Environmental Response, Compensation, and Liability Act (CERCLA), which is also known as "Superfund".

RECOMMENDED ACTION:

1. City Council declare this action to be categorically exempt under the California Environmental Quality Act, since the action herein does not constitute a "project" as defined by section 15378 of the CEQA guidelines; and
2. Adopt Resolution No. 2021-43 (Attachment A), entitled:

"A RESOLUTION OF THE CITY COUNCIL OF STANTON, CALIFORNIA SUPPORTING FEDERAL PFAS LEGISLATION THAT PROTECTS RATEPAYERS AND WATER/WASTEWATER AGENCIES".

6H. 2021 PAVEMENT MANAGEMENT RELIEF FUNDING PROGRAM

Using funding from the Federal Coronavirus Response and Relief Supplemental Appropriations Act of 2021 (CRRSAA), the Orange County Transportation Authority (OCTA) created a one-time “2021 Pavement Management Relief Funding (PMRF) Program.” The PMRF provides funding assistance for local street maintenance and rehabilitation projects classified as “minor collector” or above. Based upon a population formula which allocates a minimum of \$200,000 to every local jurisdiction, OCTA has allocated \$200,000 to the City of Stanton. In order to receive and use these funds, the City must adopt two Resolutions regarding the Federal funding through Caltrans and the CTC.

RECOMMENDED ACTION:

1. City Council declare this action to be categorically exempt under the California Environmental Quality Act, since the action herein does not constitute a “project” as defined by section 15378 of the CEQA guidelines; and
2. Adopt Resolution No. 2021-44, entitled:

“A RESOLUTION OF THE CITY COUNCIL OF THE CITY OF STANTON, CALIFORNIA CERTIFYING THE CITY COUNCIL HAS AUTHORIZED THE PROJECT LIST SUBMITTAL FOR CORONAVIRUS RESPONSE AND RELIEF SUPPLEMENTAL APPROPRIATIONS ACT OF 2021 (CRRSAA) FUNDING THROUGH THE ORANGE COUNTY TRANSPORTATION AUTHORITY 2021 PAVEMENT MANAGEMENT RELIEF FUNDING (PMRF) PROGRAM”; and

3. Adopt Resolution No. 2021-45, entitled:

“A RESOLUTION OF THE CITY COUNCIL OF THE CITY OF STANTON, CALIFORNIA CERTIFYING THE CITY HAS THE RESOURCES TO FUND THE PROJECTS IN THE FEDERAL FY 2022/2023 – 2027/2028 TRANSPORTATION IMPROVEMENT PROGRAM (FTIP) AND AFFIRMS ITS COMMITMENT TO IMPLEMENT ALL PROJECTS IN THE PROGRAM.”

6I. PROPOSED CHANGES TO PERSONNEL RULES AND REGULATIONS

The City Council has established Personnel Rules and Regulations as set forth in Title II, Chapter 2.44 of the Stanton Municipal Code. From time to time the provisions of the Personnel Rules are changed based on changes in federal or state law or the needs of the organization have changed.

RECOMMENDED ACTION:

1. City Council declare that this project is exempt from the California Environmental Quality Act ("CEQA") under Section 15378 (b)(2) – continuing administrative or maintenance activities, such as purchases for supplies, personnel-related actions, general policy and procedure making; and
2. Approve Resolution No. 2021-40 amending the City of Stanton Personnel Rules and Regulations, entitled:

“A RESOLUTION OF THE CITY COUNCIL OF THE CITY OF STANTON, CALIFORNIA, AMENDING AND ADOPTING PERSONNEL RULES FOR THE ADMINISTRATION OF THE CITY’S PERSONNEL SYSTEM AND REPEALING ALL OTHER RESOLUTIONS AND MOTIONS INCONSISTENT HEREWITH”.

6J. RESOLUTION CLASSIFYING AND FIXING COMPENSATION RANGES FOR POSITIONS IN THE CITY SERVICE

The attached Resolution makes changes to the Position Classification Manual by modifying the salary range for the position of Intern, Park Ranger, and Recreation Leader.

RECOMMENDED ACTION:

1. City Council declare that this project is exempt from the California Environmental Quality Act ("CEQA") under Section 15378(b)(2) – continuing administrative or maintenance activities, such as purchases for supplies, personnel-related actions, general policy or procedure making; and
2. Adopt Resolution No. 2021-41 amending the Salary Schedule for all City classifications, entitled:

“A RESOLUTION OF THE CITY COUNCIL OF THE CITY OF STANTON, CALIFORNIA, CLASSIFYING AND FIXING COMPENSATION RANGES FOR POSITIONS IN THE CITY SERVICE”.

6K. APPROVE RESOLUTION TO RECEIVE AND FILE FISCAL YEAR 2020-21 DEVELOPMENT IMPACT FEE REPORT AND FIVE-YEAR REPORT MAKE CERTAIN FINDINGS PURSUANT TO GOVERNMENT CODE SECTION 66006 (AB 1600)

The Fiscal Year 2020-21 Annual Financial Report of Development Impact Fees and the Five-Year Report for the five-year period ended June 30, 2021, is provided to City Council in Attachment A as required by California Government Code Section 66006, which was enacted by Assembly Bill No. 1600 (AB 1600). All development impact fees that have been collected, including interest earned on the fees, have been spent or have been earmarked for spending as of June 30, 2021. Consequently, there are no funds that are required by California Government Code Section 66006 to be refunded to property owners. Attachment A, pages 18-20 include Resolution No. 2021-42 to approve the receive and file of this report and certain findings the California Government Code requires the City Council to affirm.

RECOMMENDED ACTION:

1. City Council find that this item is not subject to California Environmental Quality Act (“CEQA”) pursuant to Section 15378(b)(5) (Organizational or administrative activities of governments that will not result in direct or indirect physical changes in the environment); and
2. Approve Resolution No. 2021-42 to receive and file the Fiscal Year 2020-21 Development Impact Fee Report and Five-Year Report and make certain findings pursuant to Government Code Section 66006, entitled:
“A RESOLUTION OF THE CITY COUNCIL OF THE CITY OF STANTON TO RECEIVE AND FILE THE FISCAL YEAR 2020-21 DEVELOPMENT IMPACT FEE REPORT AND FIVE-YEAR REPORT AND MAKE CERTAIN FINDINGS, AS REQUIRED BY CALIFORNIA GOVERNMENT CODE SECTION 66000 et seq.”

6L. PROFESSIONAL SERVICES AGREEMENT FOR DATA MAPPING OF THE COVID-19 PANDEMIC'S IMPACT ON STANTON

City staff recommends awarding a contract with total costs not-to-exceed \$75,000 to Advance OC for data mapping of the COVID-19 pandemic's disparate impact on Stanton communities. Advance OC's data aggregation and visualization will provide interactive, dynamic dashboards that will inform and improve the design and execution of public health programs, as well as improve the efficacy of the City's economic relief programs. The data mapping services are to be funded through the City's American Rescue Plan Act (ARPA) allocation.

RECOMMENDED ACTION:

1. City Council declare that this item is not subject to the California Environmental Quality Act ("CEQA") pursuant to Sections 15060(c)(2) and 15060(c)(3); and
2. Approve a Professional Services Agreement with Advance OC to provide data mapping; and
2. Authorize the City Manager to bind the City of Stanton and Advance OC in a contract to provide these services.

6M. OPTION TO JOIN NATIONAL OPIOID SETTLEMENT AGREEMENT

Consideration of opportunity to opt into a multi-district federal settlement agreement with distributors of opioids, Amerisource Bergen, Cardinal Health, and McKesson, and opioid manufacturer Janssen (owned by Johnson & Johnson).

RECOMMENDED ACTION:

1. City Council declare that this item is not subject to the California Environmental Quality Act ("CEQA") pursuant to Sections 15060(c)(2) and 15060(c)(3); and
2. Opt into settlement agreement with opioid distributors, Amerisource Bergen, Cardinal Health, and McKesson, whereby the County of Orange will receive the City's designated share of settlement funds and direct the City Manager to execute any documents necessary to implement the action; and
3. Opt into settlement agreement with opioid manufacturer, Janssen (owned by Johnson & Johnson), whereby the County of Orange will receive the City's designated share of the settlement funds and direct the City Manager to execute any documents necessary to implement the action.

6N. RENEWAL OF AUTHORIZATION FOR VIRTUAL PUBLIC MEETINGS PURSUANT TO AB 361

Consideration of the circumstances of the state of emergency related to the COVID-19 pandemic to determine whether remote teleconference meetings of the City Council, Committees, and Commissions can continue to be held under the provisions of AB 361.

RECOMMENDED ACTION:

1. City Council declare that this item is not subject to the California Environmental Quality Act ("CEQA") pursuant to Sections 15060(c)(2) and 15060(c)(3); and
2. Reconsider the circumstances of the state of emergency; and
3. Find that state or local officials have continued to impose or recommend measures to promote social distancing; and
4. Direct staff, no later than 30 days after the City Council approves the recommended action, to report back on the state-proclaimed state of emergency so that City Council may reconsider the circumstances of the emergency and, if appropriate, make findings to continue to hold virtual meetings of City legislative bodies pursuant to AB 361.

END OF CONSENT CALENDAR

7. PUBLIC HEARINGS

7A. CONSIDERATION OF ORDINANCE NO. 1116, AN ORDINANCE OF THE CITY COUNCIL OF THE CITY OF STANTON, CALIFORNIA, ADDING SECTION 6.06 OF THE STANTON MUNICIPAL CODE REQUIRING “MANDATORY ORGANIC WASTE DISPOSAL REDUCTION” AND FINDING SAME EXEMPT FROM THE CALIFORNIA ENVIRONMENTAL QUALITY ACT

Due to California Senate Bill 1383 (Short-Lived Climate Pollutants: Organics Waste Methane Emissions Reductions), the City is obligated to incorporate new regulations into the Stanton Municipal Code. This Ordinance proposes to add Section 6.06 to the Code requiring waste generators (residents and businesses) to reduce disposal of organic waste (food waste and green waste) by diverting it from landfills, through recycling or other methods, and includes a State-mandated enforcement program for non-compliance. Additional programs must be developed by the City and the City’s franchise waste hauler to support other organics waste disposal reduction efforts.

RECOMMENDED ACTION:

1. City Council conduct a public hearing; and
2. Declare that this Ordinance is exempt from the California Environmental Quality Act (CEQA) pursuant to State CEQA Guidelines Sections 15061(b)(3) and 15308 on the grounds that it can be seen with certainty that the enhanced solid waste regulations, as provided for in Ordinance No. 1116 will not have a significant effect on the environment and that the new requirements, which strengthen requirements for the handling of solid waste, represent actions by a regulatory agency (the City) for the protection of the environment; and
3. Introduce Ordinance No. 1116, entitled:

“AN ORDINANCE OF THE CITY COUNCIL OF THE CITY OF STANTON, CALIFORNIA, ADDING SECTION 6.06 OF THE STANTON MUNICIPAL CODE REQUIRING “MANDATORY ORGANIC WASTE DISPOSAL REDUCTION” AND FINDING SAME EXEMPT FROM THE CALIFORNIA ENVIRONMENTAL QUALITY ACT;” and
4. Set said Ordinance for adoption at the January 11, 2022 regularly scheduled City Council meeting; and
5. Consider appointing two Council Members to serve on a solid waste procurement services ad-hoc subcommittee to review rate proposals from the City’s franchise waste hauler for compliance with the requirements of SB 1383, if needed.

7B. AN ORDINANCE OF THE CITY COUNCIL OF THE CITY OF STANTON CALIFORNIA, APPROVING ZONING TEXT AMENDMENT NO ZTA 21-01 AMENDING STANTON MUNICIPAL CODE TITLE 20, ZONING, SECTION 20.400.330 ACCESSORY DWELLING UNITS, UPDATING THE CITY'S ACCESSORY DWELLING UNIT (ADU) AND JUNIOR ACCESSORY DWELLING UNIT (JADU) REGULATIONS IN SPECIFIED SINGLE FAMILY AND MULTIFAMILY RESIDENTIAL ZONES

Consider Zoning Text Amendment updating Section 20.400.330 related to Accessory Dwelling Units and Junior Accessory Dwelling Units.

RECOMMENDED ACTION:

1. City Council conduct a public hearing; and
2. Find the proposed project exempt from the California Environmental Quality Act (CEQA) under California Public Resources Code Section 21080.17, which exempts the adoption of an accessory dwelling unit ordinance to implement the provisions of Section 65852.2 of the California Government Code, and
3. Adopt Ordinance No. 1114 approving Zoning Text Amendment ZTA 21-01 amending Stanton Municipal Code Title 20, Zoning, Section 20.400.330 Accessory Dwelling Units, updating the City's Accessory Dwelling Unit and Junior Accessory Dwelling Unit regulations in specified single family and multifamily residential zones, entitled:

“AN ORDINANCE OF THE CITY COUNCIL OF STANTON, CALIFORNIA AMENDING STANTON MUNICIPAL CODE TITLE 20, ZONING, SECTION 20.400.330 ACCESSORY DWELLING UNITS, TO UPDATE THE CITY'S ACCESSORY DWELLING UNIT (ADU) AND JUNIOR ACCESSORY DWELLING UNIT (JADU) REGULATIONS”.

4. Set said Ordinance for adoption at the January 11, 2022, regularly scheduled City Council meeting.

7C. ADOPTION OF AN URGENCY ORDINANCE ADDING CHAPTERS 19.23 AND 20.211 TO THE STANTON MUNICIPAL CODE TO REGULATE URBAN LOT SPLITS AND TWO-UNIT PROJECTS UNDER SB 9; AND FINDING THE ACTION TO BE EXEMPT FROM CEQA

The proposed ordinance implements Senate Bill 9 by adding Chapter 19.23 to the City's Subdivision title, to address urban lot splits, and Chapter 20.211 to the City's Zoning title, to address two-unit projects in single-family residential zones. Staff recommends an urgency ordinance to ensure that the City's SB 9 standards are in place before the new laws take effect on January 1, 2022.

RECOMMENDED ACTION:

1. City Council conduct a public hearing; and
2. Declare that this Ordinance under California Government Code sections 65852.21, subd. (j), and 66411.7, subd. (n), the adoption of an ordinance by a city or county implementing the provisions of Government Code sections 66411.7 and 65852.21 and regulating urban lot splits and two-unit projects is statutorily exempt from the requirements of the California Environmental Quality Act ("CEQA"). Therefore, adoption of this ordinance is statutorily exempt from CEQA because it implements these new laws enacted by SB 9; and
3. Introduce and adopt Urgency Ordinance No. 1115, entitled:

"AN URGENCY ORDINANCE ADDING CHAPTERS 19.23 AND 20.211 TO THE STANTON MUNICIPAL CODE TO REGULATE URBAN LOT SPLITS AND TWO-UNIT PROJECTS UNDER SB 9; AND FINDING THE ACTION TO BE EXEMPT FROM CEQA."

- 8. UNFINISHED BUSINESS None.**

9. NEW BUSINESS

9A. CONSIDERATION OF EXCLUSIVE NEGOTIATION AGREEMENT WITH BRANDYWINE HOMES, C&C DEVELOPMENT, AND NATIONAL CORE REGARDING THE TINA-PACIFIC DEVELOPMENT PROJECT

Consideration of an Exclusive Negotiation Agreement by and between the City of Stanton and Brandywine Homes, C&C Development, and National Core to provide an exclusive negotiation period to attempt to negotiate a disposition and development agreement and other necessary agreements.

RECOMMENDED ACTION:

1. City Council declare that this item is not subject to the California Environmental Quality Act ("CEQA") pursuant to Sections 15060(c)(2) and 15060(c)(3); and
2. Approve an Exclusive Negotiation Agreement (ENA) with Brandywine Acquisitions Group, C&C Development Co., and National Community Renaissance of California regarding the Tina-Pacific Neighborhood (APN 126-481-01 through 29 and APN 126-482-05 through 15); and
3. Authorize the City Manager to execute the Exclusive Negotiating Agreement.

9B. CITY COUNCIL APPOINTMENT TO FILL ONE VACANCY ON THE STANTON PUBLIC SAFETY COMMITTEE FOR TERMS COINCIDING WITH THE CITY COUNCIL ELECTION

The Council Member holding the seat corresponding to that numbered seat on the Stanton Public Safety Committee shall be responsible for appointment of one Committee Member, with majority approval of the City Council. The terms of office shall coincide with the term of office of the Council Member or Mayor who made the appointment. Section 2.06.030 of the Stanton Municipal Code requires the submission of applications and interviews prior to appointment to any position. Section 2.06.030 also provides that the City Council, by majority vote, may waive to the requirement interview persons previously appointed by the City Council and who are requesting re-appointment to another term.

RECOMMENDED ACTION:

1. City Council find that this item is not subject to California Environmental Quality Act ("CEQA") pursuant to Sections 15378(b)(5)(Organizational or administrative activities of governments that will not result in direct or indirect physical changes in the environment); and
2. Conduct an interview with each applicant; and
3. Make appointment to fill seat #5-Van on the Stanton Public Safety Committee.

10. ORAL COMMUNICATIONS - PUBLIC

At this time members of the public may address the City Council/Successor Agency/Stanton Housing Authority regarding any items within the subject matter jurisdiction of the City Council/Successor Agency/Stanton Housing Authority, provided that NO action may be taken on non-agenda items.

- Members of the public wishing to address the Council/Agency/Authority during Oral Communications-Public or on a particular item are requested to fill out a REQUEST TO SPEAK form and submit it to the City Clerk. Request to speak forms must be turned in prior to Oral Communications-Public.
- When the Mayor/Chairman calls you to the microphone, please state your Name, slowly and clearly, for the record. A speaker's comments shall be limited to a three (3) minute aggregate time period on Oral Communications and Agenda Items. Speakers are then to return to their seats and no further comments will be permitted.
- Remarks from those seated or standing in the back of chambers will not be permitted. All those wishing to speak including Council/Agency/Authority and Staff need to be recognized by the Mayor/Chairman before speaking.

11. WRITTEN COMMUNICATIONS None.

12. MAYOR/CHAIRMAN COUNCIL/AGENCY/AUTHORITY INITIATED BUSINESS

12A. COMMITTEE REPORTS/ COUNCIL/AGENCY/AUTHORITY ANNOUNCEMENTS

At this time Council/Agency/Authority Members may report on items not specifically described on the agenda which are of interest to the community provided no discussion or action may be taken except to provide staff direction to report back or to place the item on a future agenda.

12B. COUNCIL/AGENCY/AUTHORITY INITIATED ITEMS FOR A FUTURE MEETING

At this time Council/Agency/Authority Members may place an item on a future agenda.

12C. COUNCIL/AGENCY/AUTHORITY INITIATED ITEMS FOR A FUTURE STUDY SESSION

At this time Council/Agency/Authority Members may place an item on a future study session agenda.

12D. RECOGNITION OF OUTGOING MAYOR PRO TEM GARY TAYLOR

Presentation of certificate recognition by the City Council.

12E. REORGANIZATION OF CITY COUNCIL

Annually, the City Council elects a Mayor Pro Tem.

RECOMMENDED ACTION:

The City Clerk will accept nominations for Mayor Pro Tem.

13. ITEMS FROM CITY ATTORNEY/AGENCY COUNSEL/AUTHORITY COUNSEL

14. ITEMS FROM CITY MANAGER/EXECUTIVE DIRECTOR

14A. ORANGE COUNTY FIRE AUTHORITY

At this time the Orange County Fire Authority will provide the City Council with an update on their current operations.

15. ADJOURNMENT

I hereby certify under penalty of perjury under the laws of the State of California, the foregoing agenda was posted at the Post Office, Stanton Community Services Center and City Hall, not less than 72 hours prior to the meeting. Dated this 9th day of December, 2021.

s/ Patricia A. Vazquez, City Clerk/Secretary

Accounts Payable

Checks by Date - Detail by Check Number

User: mbannigan
Printed: 12/7/2021 9:38 AM



Check No	Vendor No Invoice No	Vendor Name Description	Check Date Reference	Void Checks	Check Amount
1650	VSP13387	VISION SERVICE PLAN - (CA)	11/08/2021		
	813502464	October 2021 Health Ins-Huynh Jason			10.69
	813502464	November 2021 Health Ins-Employer VSP			477.03
	813502464	November 2021 Health Ins-Employee VSP			53.90
				Total for Check Number 1650:	0.00 541.62
1651	MET12565	METLIFE SBC	11/08/2021		
	Nov-21	November 21 Metlife Dental-Employee Share			29.58
	Nov-21	November 21 Metlife Dental-City Share			67.56
				Total for Check Number 1651:	0.00 97.14
1652	PUB15477	PUBLIC AGENCY RISK SHARING AUT	11/08/2021		
	PPE 10/23/2021	PARS-PPE 10/23/2021			1,082.25
				Total for Check Number 1652:	0.00 1,082.25
1653	OCA2137	COUNTY OF ORANGE TREASURER- T	11/08/2021		
	SH 60487	0.25% Early Payment Discount			-2,586.49
	SH 60487	Mobile Data Computer Acquisition			738.00
	SH 60487	Sherriff Contract Services			304,535.48
	SH 60487	Office Specialist for Front Counter			6,252.42
	SH 60487	Sheriff Contract Services			2,586.49
	SH 60487	Mobile Data Computer Recurring Costs			334.83
	SH 60487	Sherriff Contract Services			713,169.29
	SH 60487	Crime Prevention Specialist			6,979.75
				Total for Check Number 1653:	0.00 1,032,009.77
1654	REC16138	RECTRAC REFUNDS	11/08/2021		
	24117	Refund Sarah Brown for Park Shelter Deposit on			100.00
	24342	Refund Miriam Phillips for Park Shelter Deposit			150.00
	24467	Refund Tyler Pham for Park Shelter Deposit on 1			150.00
	24518	Refund Joel Yeo for Park Shelter Deposit on 11/0			150.00
	24544	Refund Ashley Stites for Park Shelter Deposit on			100.00
				Total for Check Number 1654:	0.00 650.00
1655	INT1569	INTERNAL REVENUE SERVICE	11/10/2021		
	11/6/2021	(ME) Medicare-City Share			2,157.17
	11/6/2021	(MC) Medicare-Employee Share			2,157.17
	11/6/2021	(FD) Federal Tax Withholding			15,817.83
				Total for Check Number 1655:	0.00 20,132.17
1656	CAS683	CA ST PERS-HEALTH BENEFIT	11/10/2021		
	Nov-21	November 21 Adm Services Health Ins			105.60
	Nov-21	November 21 Retiree Insurance			3,655.00
	Nov-21	November 21 Health Ins-Employee			3,662.08
	Nov-21	November 21 Health Ins-City Share			29,589.75

Check No	Vendor No Invoice No	Vendor Name Description	Check Date Reference	Void Checks	Check Amount
			Total for Check Number 1656:	0.00	37,012.43
1657	EDD1067	EDD	11/10/2021		
	11/6/2021	State Unemployment			252.09
	11/6/2021	State Tax Withholding			5,568.39
			Total for Check Number 1657:	0.00	5,820.48
1658	REC16138	RECTRAC REFUNDS	11/10/2021		
	24364	Refund Audrey Hardwell for cancelled Mini-Hav			85.00
	24502	Refund Raewyn Sangari for cancelled SoccerTot			85.00
			Total for Check Number 1658:	0.00	170.00
1659	REC16138	RECTRAC REFUNDS	11/16/2021		
	24205	Refund Nhu Tran for Park Shelter Deposit on 11.			300.00
	24444	Refund Robert Curtiss on Park Shelter Deposit o			100.00
	24487	Refund Evalin Martinez for Park Shelter Deposit			150.00
	24520	Refund Liz Hoogsteden for Park Shelter Deposit			50.00
	24585	Refund Rosa Vasquez for Park Shelter Deposit o			100.00
	24718	Refund Angela Berg for Park Shelter Deposit on			100.00
			Total for Check Number 1659:	0.00	800.00
1660	ICM1540	ICMA RETIREMENT TRUST 302393	11/16/2021		
	PPE 11/06/2021	PPE 11/06/21-ICMA #302393			3,920.00
			Total for Check Number 1660:	0.00	3,920.00
1661	CAS680	CA ST PERS 103	11/18/2021		
	PPE 11/6/2021	PERS-Survivor (Employee) T1 PPE 11/6/2021			9.30
	PPE 11/6/2021	PERS-Employee Classic T2 PPE 11/6/2021			2,372.98
	PPE 11/6/2021	PERS-Employee New T3 PPE 11/6/2021			4,914.27
	PPE 11/6/2021	PERS-City's Share T1 PPE 11/6/2021			3,002.07
	PPE 11/6/2021	PERS-City's Share New T3 PPE 11/6/2021			5,525.83
	PPE 11/6/2021	PERS-Survivor Classic T2 PPE 11/6/2021			5.58
	PPE 11/6/2021	PERS-Survivor New T3 PPE 11/6/2021			26.04
	PPE 11/6/2021	PERS-Employee's Share T1 PPE 11/6/2021			1,931.48
	PPE 11/6/2021	PERS-City's Share Classic T2 PPE 11/6/2021			2,932.34
			Total for Check Number 1661:	0.00	20,719.89
1662	JEN14424	ANA JENSEN	11/19/2021		
	PPE 11/06/2021	Wage Garnishment PPE 11/06/2021			200.00
			Total for Check Number 1662:	0.00	200.00
1663	PUB15477	PUBLIC AGENCY RISK SHARING AUT	11/19/2021		
	PPE 11/06/2021	PARS-PPE 11/06/2021			1,112.16
			Total for Check Number 1663:	0.00	1,112.16
1664	OCA2137	COUNTY OF ORANGE TREASURER- T	11/19/2021		
	SH 60521	AFIS (Fingerprinting) November 2021			1,529.00
			Total for Check Number 1664:	0.00	1,529.00
1665	EDD1067	EDD	11/22/2021		
	11/20/2021	State Tax Withholding			5,642.63
	11/20/2021	State Unemployment			190.19

Check No	Vendor No Invoice No	Vendor Name Description	Check Date Reference	Void Checks	Check Amount
		Certifix Live	Aug2021/Fingerprint Rolling Fees		124.00
		Chervon	OCSO Motor Officer/Motorcycle Gas		63.95
		Command Link	Internet Coverage for City/OCT-2021		3,662.04
		Corner Bakery	Records Management Day Luncheon		524.12
		Costco	OST: Nesquik for kid's milk & Kleenex		25.47
		Costco	FRC Open House:Return (2) Chip Boxes		-27.78
		Costco	Halloween Event: Popcorn and Large Size Candy		29.68
		CSMFO	Annual CSMFO Conference-Registration Fee		470.00
		Digital Space	OCT-2021/City Website Hosting Service		22.00
		Dollar Tree	Halloween Event: (25) Bags of Crinkle paper for		27.04
		Dollar Tree	OST Supplies: Rulers & Plastic Cups		6.47
		Dollar Tree	KNO:Deco-Table Covers & Caution Tape, items		28.12
		Dollar Tree	Halloween Event: (36) Caution Tapes & (18) Tal		58.29
		Doubletree	Lodging/LOCC 2021 Annual Conf/Van		570.29
		Expedia	Emergency Hotel Assistance		362.36
		Expedia	Emergency Hotel Assistance		275.82
		Expedia	Emergency Hotel Assistance		232.62
		Expedia	Emergency Hotel Assistance		81.14
		Expedia	Emergency Hotel Assistance		232.62
		Expedia	Emergency Hotel Assistance		77.82
		Expedia	Emergency Hotel Assistance		155.64
		Exxon Mobil	OCSO Motor Officer/Motorcycle Gas		35.09
		Facebook	Marketing:FRC Open House, Citizens Academy		41.63
		FedEx	Notary Renewal Authentication Letter/Delivery/		62.49
		Fiesta Mex	Lunch Mtg/Mayor		24.53
		First Choice	Coffee for City Yard		96.55
		Gallup	Strengths Assessment test		19.99
		Gallup	Strengths Assessment-Doris Lyon		19.99
		Gallup	Strengths Assessment-Christopher Quan Le		19.99
		Gallup	Strengths Assessment test-Grisell		19.99
		Gallup	Gallup Store Strength Assessment		19.99
		Gallup	Gallup-Training Assessment		19.99
		GFOA	GFOA Digital Blue Book		129.00
		GoDaddy	Standard SSL Renewal/Stantonbl.org/2 yrs		189.98
		Google Appsheet	Work Order Program Usage Fee 10/5/21-11/5/21		360.00
		GovernmentJobs	Job Ad/Public Works Inspector		199.00
		Harbor Freight	Materials and Supplies		4.94
		Hirsch Pipe	Repairs to backflow at Katella and Western		359.97
		Hirsch Pipe	Repairs to backflow at Katella and Western		48.15
		Home Depot	Supplies for City repairs		195.50
		Home Depot	Parts for Sheriff AC unit		54.28
		Home Depot	General supplies for city repairs		118.39
		Home Depot	Supplies for install EV stations		23.10
		Home Depot	Supplies for Public works truck		353.45
		Home Depot	Trash cans		159.63
		Home Depot	Supplies for City repairs		61.98
		JK Electronics	Flashing lights for A-frames		54.10
		Kimmies Coffee	Public Safety Task Force Meeting		86.98
		League of CA	LOCC 2022 City Managers Conf/Reg/Hildenbra		725.00
		Los Alamitos	Parts to repair Stanton park fence		290.93
		Lyft	Transportation/LOCC 2021 Annual Conf/Van		12.78
		Lyft	Transportation/LOCC 2021 Annual Conf/Van		37.79
		Lyft	Transportation/LOCC 2021 Annual Conf/Van		33.83
		Metrolink	Emergency Relocation/Reunification Assistance		37.00
		Mitel Cloud	COVID/OCT-2021/Mitel Phone System to facili		2,088.22
		OC Clerk Record	OC Clerk Recorder/Notary Renewal Bond Filing		35.00
		Original Fish	Lunch Mtg/ComDev Dir J.Lilley		83.05
		Original Fish	Lunch Mtg/Bob Hall		83.05
		Panera Bread	North Orange County Public Safety Collaborativ		125.87

Check No	Vendor No Invoice No	Vendor Name Description	Check Date Reference	Void Checks	Check Amount
	Panera Bread	North Orange County Public Safety Collaborativ			88.90
	Party City	(12) Hanging Reaper decorations for Halloween			53.35
	Party City	Spider and Bat Balloons			33.01
	Players Choice	Plaque for SGT Alvarez			109.25
	Portos Bakery	New Hire Welcome/Pastries			33.50
	Primal Cuts	City Council Closed Session Refreshments			110.38
	R.T.E	Lunch Mtg/Kosmont Realty			58.18
	Rite Aid	Emergency Meal Assistance			11.41
	Sams Club	Candy-(4) 90pk Airhead boxes			43.92
	Sams Club	(5) Pirate snack boxes, (2) 450pk, (2) 525pk, (4)			246.16
	Sams Club	Candy-(4) 450pk, (2) 265pk, (4) 4 3/4lb bags			132.88
	Shell Oil	OCSD Motor Officer/Motorcycle Gas			113.91
	Smart & Final	Water for volunteers and plastic bags for home d			90.78
	Smart & Final	Records Management Day Luncheon/Supplies			77.29
	Spotify	Spotify premium monthly charge for programs &			9.99
	Staples	Foam board for arts and crafts project			16.13
	Tablo	Lifetime broadcast channels through Tablo			179.99
	Target	Tape, Supplies			5.46
	Target	Halloween Supplies Pumpkin Buckets			5.51
	Target	OST Supplies: Crayons, Markers, and Pencils			99.23
	Target	Halloween Supplies Pumpkin Buckets			8.76
	Target	Credit from Target purchase for invoice #106869			-0.50
	Target	Halloween Supplies Pumpkin Buckets			8.76
	Target	Candy-(2) Airheads,(4) Sour Patch,(2) Mike and			157.40
	Toll Road	OCSD Motor Officer Toll Charges			11.59
	Toll Road	OCSD Motor Officer Toll Charges			13.66
	Toll Road	OCSD Motor Officer/Motorcycle Toll Fees			23.73
	Toll Road	OCSD Motor Officer Toll Charges			3.66
	Uline	Trash bags and doggie bags			1,317.34
	Wahoo	Staff Lunch/Administration			94.53
	Walmart	Materials and Supplies			51.36
	Walmart	Candy-(2) 180pk, (3) Variety packs, (2) kiddie m			69.06
	Wine & Design	Remainder of payment for Senior Paint Day-Rev			108.75
			Total for Check Number 1671:	0.00	21,660.40
1672	INT1569	INTERNAL REVENUE SERVICE	11/29/2021		
	11/20/2021	(ME) Medicare-City Share			2,166.87
	11/20/2021	(FD) Federal Tax Withholding			16,018.36
	11/20/2021	(MC) Medicare-Employee Share			2,166.87
			Total for Check Number 1672:	0.00	20,352.10
1673	REC16138	RECTRAC REFUNDS	11/29/2021		
	24711	Refund Silveria Luchi for Park Shelter Deposit o			100.00
	24779	Refund Crystal Garcia for Park Shelter Deposit c			100.00
	24789	Refund Truc Le for Park Shelter Deposit on 11/2			150.00
	24889	Refund Nancy Bello for Park Shelter Deposit on			100.00
			Total for Check Number 1673:	0.00	450.00
1674	GOL1321	GOLDEN STATE WATER COMPANY	12/02/2021		
	December 01	Oct 11-Nov 9 Water Services Building Novembe			406.11
	December 01	Oct 11-Nov 9 Water Services Median November			2,860.31
	December 01	Oct 11-Nov 9 Water Services Park November 10			8,051.18
			Total for Check Number 1674:	0.00	11,317.60
134452	AFL187	AFLAC-FLEX ONE	11/18/2021		
	658777	October 21 Life Ins Employee Share			38.00
	658777	October 21 Employee (Disability Ins)			122.31

Check No	Vendor No Invoice No	Vendor Name Description	Check Date Reference	Void Checks	Check Amount
	658777	October 21 Employee (Aflac)			266.90
			Total for Check Number 134452:	0.00	427.21
134453	ALL228 72573	ALL CITY MANAGEMENT SVCS, INC. School Crossing Guard Services 10/3/21-10/16/2	11/18/2021		1,952.10
			Total for Check Number 134453:	0.00	1,952.10
134454	ALT16120 00-2021-086-4	ALTA PLANNING + DESIGN, INC Design service for Orangewood and Santa Rosal	11/18/2021		7,270.50
			Total for Check Number 134454:	0.00	7,270.50
134455	ATT377 11/3/2021 11/8/2021 11/8/2021	AT&T Cerritos/Magnolia-Oct 714-826-1762 Cerritos/Knott-Oct 714-236-0402 Cerritos/Dale-Oct 714-826-1129	11/18/2021		22.95 22.89 22.89
			Total for Check Number 134455:	0.00	68.73
134456	BES12575 912757 912758 912759 912760 912761 912762 912762 912763 912763 912764 912765	BEST BEST & KRIEGER LLP General Fees thru 07-31-2021 Code Enforcement Fees thru 07-31-2021 DFN 20-0109 Fees thru 07-31-2021 (KB Homes Labor & Unemployment thru 07-31-2021 General Fees thru 07-31-2021 (Litigation) DFN 21-0100 Fees thru 07-31-2021 (7082 Kerm DFN 20-0110 Fees thru 07-31-2021 (Bonanni-3. DFN 19-0114 Fees thru 07-31-2021 (Bonanni-V DFN 20-0110 Fees thru 07-31-2021 (Bonanni-3. General Fees thru 07-31-2021 DFN 19-0121 Fees thru 07-31-2021 (Tina/Pacifi	11/18/2021		14,194.02 6,965.23 2,932.80 1,381.80 84.60 80.00 3,050.00 427.00 3,010.00 1,353.60 338.40
			Total for Check Number 134456:	0.00	33,817.45
134457	BES12575 914634 914635 914636 914637 914638 914639 914640 914640 914642 914643 914644 914645	BEST BEST & KRIEGER LLP General Fees thru 08-31-2021 Code Enforcement Fees thru 08-31-2021 DFN 20-0101 Fees thru 08-31-2021 (Habitat for DFN 20-0109 Fees thru 08-31-2021 (KB Homes Labor & Unemployment thru 08-31-2021 General Fees thru 08-31-2021 (Litigation) DFN 21-0100 Fees thru 08-31-2021 (7082 Kerm DFN 20-0110 Fees thru 08-31-2021 (Bonanni-3. DFN 20-0110 Fees thru 08-31-2021 (Bonanni-3. General Fees thru 08-31-2021 DFN 19-0121 Fees thru 08-31-2021 (Tina/Pacifi General Fees thru 08-31-2021 (ARPA)	11/18/2021		14,174.00 10,273.66 648.60 1,579.20 84.60 28.20 2,160.00 40.00 1,960.00 507.60 4,032.60 330.00
			Total for Check Number 134457:	0.00	35,818.46
134458	CRI13190 23091	C.R.I ELECTRIC, INC Replacement of time clock in City Hall garage	11/18/2021		371.89
			Total for Check Number 134458:	0.00	371.89
134459	CAA555 300014880 300014892 300015078 300015237	CA ASSOC OF CODE ENFORCEMENT C 2022 CACEO Membership/K.Gifford 2022 CACEO Membership/L.Manokoune 2022 CACEO Membership/J.De La Torre 2022 CACEO Membership/C.Munoz	11/18/2021		95.00 95.00 95.00 95.00

Check No	Vendor No Invoice No	Vendor Name Description	Check Date Reference	Void Checks	Check Amount
			Total for Check Number 134459:	0.00	380.00
134460	CAM613 21110904	CA MUNICIPAL STATISTICS Direct and Overlapping Debt Schedule for 6/30/21	11/18/2021		500.00
			Total for Check Number 134460:	0.00	500.00
134461	CAS685 SL220468	CA ST TRANSPORTATION DEPT City of Stanton's portion of Signals & Lighting u	11/18/2021		4,566.62
			Total for Check Number 134461:	0.00	4,566.62
134462	CAR630 21259089	CARE AMBULANCE SERVICE INC Ambulance Service/Dorothy Burg	11/18/2021		100.00
			Total for Check Number 134462:	0.00	100.00
134463	CHA15085 IN117490 IN117490	CHARGEPOINT, INC 3 year software service plan for electrical chargin 3 year software service plan for electrical chargin	11/18/2021		95.00 3,450.00
			Total for Check Number 134463:	0.00	3,545.00
134464	CHA16155 24564 24564	JOSANNA CHARITY Full Park Shelter refund for 11/07/2021 Park Shelter Deposit refund for 11/07/2021	11/18/2021		35.00 50.00
			Total for Check Number 134464:	0.00	85.00
134465	CHI16154 24385	ADAM CHI Park Shelter Deposit refund for 11/07/2021	11/18/2021		150.00
			Total for Check Number 134465:	0.00	150.00
134466	FIR1181 82104758	CORELOGIC SOLUTIONS, LLC OCTOBER-21/Geographic Package-Realquest	11/18/2021		315.00
			Total for Check Number 134466:	0.00	315.00
134467	DEL13382 74215843	DE LAGE LANDEN FINANCIAL SERVI Lease/CH/Sharp copiers 11-01-21 to 11-30-21	11/18/2021		583.35
			Total for Check Number 134467:	0.00	583.35
134468	DEE16064 117195965 117195965	DEERE & COMPANY (1) John Deere Gator TE Utility Cart (1) John Deere Gator TE Utility Cart	11/18/2021		7.00 16,262.67
			Total for Check Number 134468:	0.00	16,269.67
134469	DOM1014 166321 166679 166894	DOMEN LAWNMOWER Repairs to generator Chain for chainsaw Oil	11/18/2021		88.65 190.37 16.31
			Total for Check Number 134469:	0.00	295.33
134470	FED1155 7-556-13426	FEDEX Overnight to Jamboree (11850 Beach Boulevard)	11/18/2021		63.64
			Total for Check Number 134470:	0.00	63.64

Check No	Vendor No Invoice No	Vendor Name Description	Check Date Reference	Void Checks	Check Amount
134471	FER14172 20	FERNWOOD MOBILE HOME PARK Lease Agreement for property along Stanton Cer	11/18/2021		2,575.00
				Total for Check Number 134471:	0.00 2,575.00
134472	FRO13927 11/8/21	FRONTIER City Hall frame relay port Nov	11/18/2021		70.39
				Total for Check Number 134472:	0.00 70.39
134473	GRE1360 121498 121498 121498-44735	GREAT SCOTT TREE SERVICE, INC Tree trimming FY21/22 (10%) Oct Tree trimming FY21/22 (90%) Oct Tree Planting at 10291 Garret	11/18/2021		127.50 1,147.50 395.00
				Total for Check Number 134473:	0.00 1,670.00
134474	HIL1466 76506	HILL'S BROS LOCK & SAFE INC Duplicate entry keys for City Hall	11/18/2021		26.10
				Total for Check Number 134474:	0.00 26.10
134475	HOM1491 0520763 1161742 2162398 3170907 8693879 9543025	HOME DEPOT CREDIT SERVICES Supplies for repairs to Sheriff station Supplies for repairs to Sheriff station Plants for Veterans Park Supplies to repair Electrical at City Yard Supplies for repairs to Sheriff station Parts for City repairs	11/18/2021		5.42 343.60 279.25 95.97 14.54 281.93
				Total for Check Number 134475:	0.00 1,020.71
134476	LON15449 41567 41775	LONG BEACH BMW MOTORCYCLES Repairs to sheriff motorcycle Repairs to sheriff motorcycle	11/18/2021		1,779.57 3,150.42
				Total for Check Number 134476:	0.00 4,929.99
134477	MER12502 646578 646578 646579	MERCHANTS BUILDING MAINTENAN Janitorial Services at FRC for Nov 2021 Janitorial Services at City Hall for Nov 2021 Restroom Cleaning at Harry Dotson Park	11/18/2021		303.59 1,482.22 324.00
				Total for Check Number 134477:	0.00 2,109.81
134478	NAT2050 31977	NATIONWIDE ENVIRONMENTAL SVC; Sweeper Services for Nov 2021	11/18/2021		11,607.73
				Total for Check Number 134478:	0.00 11,607.73
134479	NAV16153 2021-524	PASCUAL NAVARRETE C&D Deposit Refund for 8171 Orangewood Ave	11/18/2021		180.00
				Total for Check Number 134479:	0.00 180.00
134480	NV515131 238103	NV5, INC SEP-21/PW and Eng Staff Augmentation	11/18/2021		160.00
				Total for Check Number 134480:	0.00 160.00
134481	PYR12632 175005	PYRO-COMM SYSTEMS INC. Quarterly Monitoring Fees-Fire Alarm @ Sheriffl	11/18/2021		135.00

Check No	Vendor No Invoice No	Vendor Name Description	Check Date Reference	Void Checks	Check Amount
			Total for Check Number 134481:	0.00	135.00
134482	QUA15782 2021-10PR 2021-11	QUALITY MANAGEMENT GROUP, INC CM & Maintenance Salaries for Tina Pacific Dev Property Management for Tina Pacific Developn	11/18/2021		8,016.66 6,250.00
			Total for Check Number 134482:	0.00	14,266.66
134483	ROA14996 A54301	ROADWAY CONSTRUCTION SERVICE CalTrans permit requirements	11/18/2021		3,200.00
			Total for Check Number 134483:	0.00	3,200.00
134484	SCS13184 222086	S.C. SIGNS & SUPPLIES LLC Street sign-No Parking signs and street name	11/18/2021		465.45
			Total for Check Number 134484:	0.00	465.45
134485	SCI16021 9622 9623	SCIENTIA CONSULTING GROUP, INC OCT-21/IT Support/Mgmt Svcs/System Eng Ext OCT-21 thru APR-22/(3) SentinelOne Control/A	11/18/2021		5,987.00 72.45
			Total for Check Number 134485:	0.00	6,059.45
134486	SER15072 R2111704 R2111704	SERVICE FIRST Maintenance on Dotson splash pad-Nov Maintenance on SCP splash pad-Nov	11/18/2021		925.00 925.00
			Total for Check Number 134486:	0.00	1,850.00
134487	SOC2734 11/02/21 11/02/21 11/03/21 11/03/21 11/08/21 11/08/21 11/08/21	SO CAL EDISON Electric Service-Signals Oct Electric Service-Medians Oct Stanton District Light Oct Electric Service-SCP Oct Electric Service-Building Oct Electric Service-Parks Oct Electric Service-Signals Oct	11/18/2021		1,144.53 280.73 10,343.35 2,511.68 2,218.42 708.33 61.84
			Total for Check Number 134487:	0.00	17,268.88
134488	SOC12606 528795	SO CAL INDUSTRIES Fence rental for 11870 Beach Blvd Oct-Nov	11/18/2021		124.45
			Total for Check Number 134488:	0.00	124.45
134489	GAS1282 11/2/2021 11/2/2021	SOCALGAS Gas service-Corp Yard Oct Gas service-City Hall Oct	11/18/2021		48.32 156.07
			Total for Check Number 134489:	0.00	204.39
134490	BCN14064 132123204	SOLEX - FUSION SEP-21/LAN Lines for City Hall/FRC/Corp Yarc	11/18/2021		1,304.04
			Total for Check Number 134490:	0.00	1,304.04
134491	SOC2731 7701120507	SOUTHERN CALIFORNIA EDISON Operating Rent for bike path and hike trail along	11/18/2021		598.08
			Total for Check Number 134491:	0.00	598.08

Check No	Vendor No Invoice No	Vendor Name Description	Check Date Reference	Void Checks	Check Amount
134492	SPA15432 4096775 110521	SPARKLETT'S OCT/NOV-21/Breakroom Water Delivery	11/18/2021		116.73
			Total for Check Number 134492:	0.00	116.73
134493	SPE14381 0012363110121	SPECTRUM NOV-21/Spectrum TV	11/18/2021		97.92
			Total for Check Number 134493:	0.00	97.92
134494	STA2817 1638511455 1638511455 1638511455 1638511455 1638511455 1638511455	STAPLES BUSINESS CREDIT Office Supplies/Public Safety Materials/Supplies/Engineering Office Supplies/Comm Svcs Office Supplies/City Clerk Restock Copy Paper/Non-Dept Supplies Supplies/Building Maintenance	11/18/2021		145.24 43.50 46.91 152.74 445.77 988.31
			Total for Check Number 134494:	0.00	1,822.47
134495	TAI14271 143581	TAIT & ASSOCIATES INC FY 2021/22 Slurry and Reconstruction Design P:	11/18/2021		7,215.00
			Total for Check Number 134495:	0.00	7,215.00
134496	TOW14437 17721	TOWNSEND PUBLIC AFFAIRS, INC NOV-2021/Public Advocacy/Consulting Svcs	11/18/2021		4,000.00
			Total for Check Number 134496:	0.00	4,000.00
134497	TRU13167 650176753	TRULY NOLEN OF AMERICA INC Monthly pest spraying for Nov 21	11/18/2021		165.00
			Total for Check Number 134497:	0.00	165.00
134498	TUR2970 36188 36189	TURBO DATA SYSTEMS INC OCTOBER-21/Parking Citation Processing OCTOBER-21/Admin Citation Processing	11/18/2021		1,979.74 411.37
			Total for Check Number 134498:	0.00	2,391.11
134499	VIS3077 2021-255499-00 2021-269687-00	VISTA PAINT CORP Paint Supplies-Graffiti Paint Supplies-Graffiti	11/18/2021		837.05 63.52
			Total for Check Number 134499:	0.00	900.57
134500	XPR15487 2974 2974 2974	XPRESS URGENT CARE STANTON Pre-employment exams/Ayala Pre-employment exams/Mendez Pre-employment exams/Coronel	11/18/2021		120.00 120.00 120.00
			Total for Check Number 134500:	0.00	360.00
134501	ARA16164 2020-810	BERNARDINO ARANDA C&D Deposit Refund for 11223 Mario Ln	12/02/2021		3,240.00
			Total for Check Number 134501:	0.00	3,240.00
134502	ATT377 11/22/2021	AT&T Corporate Yard Oct-Nov	12/02/2021		443.51

Check No	Vendor No Invoice No	Vendor Name Description	Check Date Reference	Void Checks	Check Amount
			Total for Check Number 134502:	0.00	443.51
134503	ATL16020 1302	ATLAS PLANNING SOLUTIONS OCT-21/Local Hazard Mitigation Plan Prep	12/02/2021		4,630.00
			Total for Check Number 134503:	0.00	4,630.00
134504	AUT12223 4072325782 4072326838 4072326845 4072326848	AUTOZONE INC. Battery charger and other parts Return battery charger (2) batteries Return batteries	12/02/2021		99.80 -84.81 315.18 -311.33
			Total for Check Number 134504:	0.00	18.84
134505	BEA14942 14170 14210	BEAR ELECTRICAL SOLUTIONS, INC Maintenance Service-Oct Traffic Signal Response-Oct	12/02/2021		1,045.00 2,983.00
			Total for Check Number 134505:	0.00	4,028.00
134506	BES12575 917226 917227 917227 917228 917229 917230 917231 917232 917233 917234 917235 917239	BEST BEST & KRIEGER LLP General Fees thru 09-30-2021 DFN 20-0110 Fees thru 09-30-2021 (Bonanni-3. General Fees thru 09-30-2021 (Applicant-Initiate DFN 19-0114 Fees thru 09-30-2021 (Bonanni-V General Fees thru 09-30-2021 (Special Projects) DFN 19-0121 Fees thru 09-30-2021 (Tina/Pacifi Code Enforcement Fees thru 09-30-2021 General Fees thru 09-30-2021 (ARPA) SHA Fees thru 09-30-2021 DFN 20-0109 Fees thru 09-30-2021 (KB Homes Labor & Unemployment thru 09-30-2021 General Fees thru 09-30-2021 (CEQA)	12/02/2021		14,174.00 877.00 280.00 1,400.00 649.40 1,748.40 7,155.37 1,242.40 112.80 56.40 2,650.80 112.80
			Total for Check Number 134506:	0.00	30,459.37
134507	BOY13501 1957B	BOYS & GIRLS CLUBS OF GARDEN GI Contractual Services (FaCT) invoice for Boys &	12/02/2021		4,706.73
			Total for Check Number 134507:	0.00	4,706.73
134508	C3O13388 139523 139710	C3 TECHNOLOGY SERVICES FRC Sharp Copier/Toner/Maintenance 08/09/21 Front/CR Sharp Copiers/Toner/Maintenance 10/	12/02/2021		36.92 776.59
			Total for Check Number 134508:	0.00	813.51
134509	CAA556 28611	CA AUTO & BRAKE INC Oil change on graffiti truck	12/02/2021		104.82
			Total for Check Number 134509:	0.00	104.82
134510	CAS685 22004117	CA ST TRANSPORTATION DEPT Billing for traffic signal synchronization on Kate	12/02/2021		2,500.00
			Total for Check Number 134510:	0.00	2,500.00
134511	CHA735 63303	CHARLES ABBOTT ASSOCIATES, INC Inspection Services OCT-21/Bldg/Safety	12/02/2021		41,718.26

Check No	Vendor No Invoice No	Vendor Name Description	Check Date Reference	Void Checks	Check Amount
			Total for Check Number 134511:	0.00	41,718.26
134512	Sta11883 11/9/2021	CITY OF STANTON To replenish the change fund	12/02/2021		100.00
			Total for Check Number 134512:	0.00	100.00
134513	COL15604 49711	COLANTUONO, HIGHSMITH & WHATI OCT-21/Legal Svcs for Collection of UUT	12/02/2021		98.64
			Total for Check Number 134513:	0.00	98.64
134514	CON13243 74981	CONTINENTAL CHEMICAL & SANITAI Janitorial Supplies	12/02/2021		983.13
			Total for Check Number 134514:	0.00	983.13
134515	COR16163 1013891	JOSE CORONEL BUS EXP/Gas for vehicle-Turkey pickup	12/02/2021		30.00
			Total for Check Number 134515:	0.00	30.00
134516	CRU12464 2-1321-0229-016	AMANDA CRUZ BUS EXP/Wrapping paper for City Hall Christm	12/02/2021		32.33
			Total for Check Number 134516:	0.00	32.33
134517	CRU16162 24349	SONIA CRUZ Park Shelter Rental Deposit refund for 11/20/21	12/02/2021		150.00
			Total for Check Number 134517:	0.00	150.00
134518	FER14172 21	FERNWOOD MOBILE HOME PARK Lease Agreement for property along Stanton Cer	12/02/2021		2,575.00
			Total for Check Number 134518:	0.00	2,575.00
134519	FRI13695 FY2122-03	FRIENDLY CENTER, INC Contractual Services (FaCT) Invoice for Friendl	12/02/2021		5,108.64
			Total for Check Number 134519:	0.00	5,108.64
134520	HIL1466 76608 76615	HILL'S BROS LOCK & SAFE INC 2 locks for skate park Duplicate entry keys for City Hall	12/02/2021		45.13 26.10
			Total for Check Number 134520:	0.00	71.23
134521	INT1579 FY2122-03STN	INTERVAL HOUSE (FaCT) Invoice for Interval House	12/02/2021		1,439.00
			Total for Check Number 134521:	0.00	1,439.00
134522	KTG15871 0163713	KTGY GROUP, INC Prep Town Center Specific Plan SEP 11-OCT 15	12/02/2021		17,945.30
			Total for Check Number 134522:	0.00	17,945.30
134523	LAJ16161 24616	REGGIENALD LAJADA Park Shelter Rental Deposit refund for 11/20/21	12/02/2021		150.00

Check No	Vendor No Invoice No	Vendor Name Description	Check Date Reference	Void Checks	Check Amount
			Total for Check Number 134523:	0.00	150.00
134524	LIS13391	LISA HALL & ASSOCIATES	12/02/2021		
	6905	Translation Redistricting: Korean			155.00
	6906	Translation Redistricting: Spanish			120.00
	6907	Translation Redistricting: Vietnamese			135.00
	6917	Translation Redistricting: Korean			155.00
	6918	Translation Redistricting: Spanish			120.00
	6919	Translation Redistricting: Vietnamese			135.00
			Total for Check Number 134524:	0.00	820.00
134525	MER12502	MERCHANTS BUILDING MAINTENAN	12/02/2021		
	648905	COVID-19 mitigation-Disinfect and sanitation o			552.00
	648906	COVID-19 mitigation-Disinfect and sanitation o			507.00
			Total for Check Number 134525:	0.00	1,059.00
134526	NGU16165	DON NGUYEN	12/02/2021		
	2020-495	C&D Deposit Refund for 11534 Lenmar St			2,400.00
			Total for Check Number 134526:	0.00	2,400.00
134527	NOA16033	NICANOR NOA	12/02/2021		
	NN111521	Payment for youth and adult tennis classes Fall 2			1,372.00
			Total for Check Number 134527:	0.00	1,372.00
134528	OCS2185	O C SANITATION DISTRICT	12/02/2021		
	Aug-21	OC San Dist-August 2021 Connection Fees			897.75
			Total for Check Number 134528:	0.00	897.75
134529	OCS2185	O C SANITATION DISTRICT	12/02/2021		
	Oct-21	OC San Dist-October 2021 Connection Fees			897.75
			Total for Check Number 134529:	0.00	897.75
134530	OCH16160	ROSALIA OCHOA	12/02/2021		
	23916	Refund for cancelled Mini-Hawk Multi-Sports C			85.00
			Total for Check Number 134530:	0.00	85.00
134531	COU11867	COUNTY OF ORANGE COUNTY TREA-	12/02/2021		
	PW220285	Water Quality Ordinance Implementation Agreeer			546.59
			Total for Check Number 134531:	0.00	546.59
134532	PHA12971	PARS	12/02/2021		
	49270	AUG2021/PARS/Administrator Services			468.66
			Total for Check Number 134532:	0.00	468.66
134533	PSI11874	PSI	12/02/2021		
	31385	(1) 5gal containers of Taginator and gun shut-off			444.79
			Total for Check Number 134533:	0.00	444.79
134534	PUB15477	PUBLIC AGENCY RISK SHARING AUT	12/02/2021		
	PPE 8/28/2021	VOID/REISSUE/WR#134301/PARS-PPE 8/28/2021			1,009.01

Check No	Vendor No Invoice No	Vendor Name Description	Check Date Reference	Void Checks	Check Amount
			Total for Check Number 134534:	0.00	1,009.01
134535	RAI2431 450227	RAILROAD MANAGMENT CO LLC Underground Traffic Interconnect Line from 02/	12/02/2021		1,763.21
			Total for Check Number 134535:	0.00	1,763.21
134536	RDB16025 DECEMBER-21 JANUARY-22 NOVEMBER-21	RD BANGGALAT CORP Emergency Housing Shelter-Robert Silver Emergency Housing Shelter-Robert Silver Emergency Housing Shelter-Robert Silver	12/02/2021		1,000.00 1,000.00 1,000.00
			Total for Check Number 134536:	0.00	3,000.00
134537	RED2467 22637 22651 22657	RED BALL HARDWARE Supplies need for repairs in the city for Oct Supplies need for repairs in the city for Oct Supplies need for repairs in the city for Oct	12/02/2021		112.30 103.55 73.08
			Total for Check Number 134537:	0.00	288.93
134538	ROA14996 A56234 A56234	ROADWAY CONSTRUCTION SERVICE: Traffic Control for Veterans event Traffic Control for Veterans event	12/02/2021		3,998.00 399.75
			Total for Check Number 134538:	0.00	4,397.75
134539	SOC2734 11/16/21 11/18/2021 11/22/21 11/22/21 11/8/2021	SO CAL EDISON Electric Service-Parks Oct Electric Svc/TinaPacific 10/06/21-11/03/21 Electric Service-Medians Nov Stanton District Light Nov Electric Svc/TinaPacific 10/04/21-11/01/21	12/02/2021		798.56 136.20 44.04 41.92 295.88
			Total for Check Number 134539:	0.00	1,316.60
134540	SOC12606 533599 533600 533856	SO CAL INDUSTRIES Fence rental for 10652 Bell St Nov-Dec Fence rental for Magnolia and Tina Way Nov-Dec Fence rental for 11870 Beach Blvd Nov-Dec	12/02/2021		59.11 603.27 124.45
			Total for Check Number 134540:	0.00	786.83
134541	SOT15451 11/17/2021	ALEXIS SOTO Employee Computer Loan-A.Soto	12/02/2021		1,000.00
			Total for Check Number 134541:	0.00	1,000.00
134542	TAI14271 144491	TAIT & ASSOCIATES INC FY21/22 Slurry and Reconstruction Design Proj	12/02/2021		15,020.00
			Total for Check Number 134542:	0.00	15,020.00
134543	UNI11850 11/29/2021	UNITED STATES POSTAL SERVICE Stanton Express Brochure-Fall/Winter 2022 Post	12/02/2021		3,169.18
			Total for Check Number 134543:	0.00	3,169.18
134544	CMR14741 11/16/2021	UNITED STATES POSTAL SERVICE Prepaid Postage Replenish/Meter# 08046327	12/02/2021		4,000.00

Check No	Vendor No Invoice No	Vendor Name Description	Check Date Reference	Void Checks	Check Amount
			Total for Check Number 134544:	0.00	4,000.00
134545	VAN13002 9485 9485	VAN RY MAINTENANCE Floor service Civic Center Floor service FRC	12/02/2021		225.00 125.00
			Total for Check Number 134545:	0.00	350.00
134546	VEN13764 0155628-IN 0155628-IN 0155628-IN 0155628-IN 0155628-IN 0155628-IN	VENCO WESTERN INC Stanton Central Park-Nov Norm Ross baseball field-Nov Building landscape maintenance-Nov Median landscape maintenance-Nov Park landscape maintenance-Nov Street landscape maintenance-Nov	12/02/2021		4,592.00 900.00 1,298.00 7,939.00 4,685.00 1,490.00
			Total for Check Number 134546:	0.00	20,904.00
134547	VIL14804 AV111521	ARACELY VILLARUEL Payment for baile folklorico classes Fall 2021 (1	12/02/2021		962.50
			Total for Check Number 134547:	0.00	962.50
134548	VIS3077 2021-274456-00 2021-284260-00	VISTA PAINT CORP Paint Supplies-Facilities Paint Supplies-Graffiti	12/02/2021		10.22 213.76
			Total for Check Number 134548:	0.00	223.98
134549	WAG13143 INV3180229 INV3180229	WAGEWORKS SEP2021/Compliance Fee SEP2021/Administration Fee	12/02/2021		50.00 66.00
			Total for Check Number 134549:	0.00	116.00
134550	WIL12778 010-49566	WILLDAN FINANCIAL SERVICES Overhead Cost Allocation Plan-Oct 2021	12/02/2021		1,282.00
			Total for Check Number 134550:	0.00	1,282.00
			Report Total (124 checks):	0.00	1,994,459.40

MINUTES OF THE CITY COUNCIL / SUCCESSOR AGENCY / HOUSING AUTHORITY
OF THE CITY OF STANTON
SPECIAL & JOINT REGULAR MEETING NOVEMBER 23, 2021

SPECIAL CITY COUNCIL MEETING – STUDY SESSION
(5:30 PM)

CITY COUNCIL / SUCCESSOR AGENCY / HOUSING AUTHORITY MEETING – CLOSED SESSION
(6:00 PM)

JOINT REGULAR CITY COUNCIL / SUCCESSOR AGENCY / HOUSING AUTHORITY MEETING
(6:30 PM)

PUBLIC HEARING – REDISTRICTING
(6:45 PM)

1. CALL TO ORDER STANTON CITY COUNCIL SPECIAL - STUDY SESSION (5:00 PM)

The Special City Council Meeting – Study Session was called to order at 5:30 p.m. by Mayor Pro Tem Taylor.

2. ROLL CALL

Present: Council/Agency/Authority Member Ramirez, Council/Agency/Authority Member Warren, and Mayor Pro Tem/Vice Chairman Taylor.

Absent: Council/Agency/Authority Member Van.

Excused: Mayor/Chairman Shawver.

SPECIAL ORDERS OF THE DAY

3. STUDY SESSION - NEW BUSINESS

Council Member Van arrived at 5:31 p.m.

3A. STUDY SESSION FOR THE 6TH CYCLE HOUSING ELEMENT UPDATE

The City of Stanton has been working to update the Housing Element for the 2021-2029 planning period to identify goals and strategies to meet the housing needs of all existing and future residents. The draft document has been made available for public review. The consultant team (De Novo Planning Group) will present an overview of the draft plan community engagement process, details of the housing needs and resources, and opportunities to meet the City's regional housing needs.

Introduction by Ms. Jennifer A. Lilley, Community and Economic Development Director.

Presentation by Mr. Perry Banner, Principal Planner, De Novo Planning Group.

DRAFT

1. The City Council finds that this item is not subject to California Environmental Quality Act ("CEQA") pursuant to Sections 15378(b)(5) (Organizational or administrative activities of governments that will not result in direct or indirect physical changes in the environment); and

2. Received and filed the report.

4. **ADJOURNMENT OF STANTON CITY COUNCIL SPECIAL - STUDY SESSION**

The Special City Council Meeting – Study Session was adjourned at 5:52 p.m. by Mayor Pro Tem Taylor.

5. **CALL TO ORDER REGULAR CITY COUNCIL / SUCCESSOR AGENCY / STANTON HOUSING AUTHORITY MEETING (6:00 PM)**

The meeting was called to order at 6:00 p.m. by Mayor Pro Tem / Vice Chairman Taylor.

6. **PUBLIC COMMENT ON CLOSED SESSION ITEMS** None.

7. **CLOSED SESSION**

The members of the City Council / Successor Agency / Housing Authority of the City of Stanton proceeded to closed session at 6:00 p.m. for discussion regarding:

7A. **CONFERENCE WITH LEGAL COUNSEL-ANTICIPATED LITIGATION Significant exposure to litigation pursuant to Government Code Section 54956.9 (d) (2)**

Number of Potential Cases: 1

8. **CALL TO ORDER / SUCCESSOR AGENCY / STANTON HOUSING AUTHORITY MEETING**

The meetings were called to order at 6:32 p.m. by Mayor Pro Tem / Vice Chairman Taylor.

9. **ROLL CALL**

Present: Council/Agency/Authority Member Ramirez, Council/Agency/Authority Member Van, Council/Agency/Authority Member Warren, and Mayor Pro Tem/Vice Chairman Taylor.

Absent: None.

Excused: Mayor/Chairman Shawver.

DRAFT

10. PLEDGE OF ALLEGIANCE

Led by Council Member Carol Warren.

The City Attorney / Agency Counsel reported that the Stanton City Council / Successor Agency / Housing Authority met in closed session from 6:00 to 6:30 p.m.

The City Attorney / Agency Counsel reported that there was no reportable action.

11. SPECIAL PRESENTATIONS AND AWARDS

Mr. Connor Medina, Government Affairs Representative, Orange County Business Council (OCBC) presented the City Council with an award recognizing the OCBC's selection of the City of Stanton as the 11th Annual Turning Red Tape into Red Carpet Awards recipient of the Building & Land Reuse and Community Revitalization for Project Homekey.

- Representatives from both Senator Josh Newman and Assemblywoman Sharon Quirk-Silva's office presented certificates of recognition to the City Council for their accomplishment in being selected as the OCBC's award recipient of the Building & Land Reuse and Community Revitalization for Project Homekey.

MAYOR PRO TEM TAYLOR CALLED FOR A RECESS AT 6:39 PM.

THE CITY COUNCIL RECONVENED AT 6:45 PM.

PUBLIC HEARINGS (*Heard out of order*)

13. PUBLIC HEARINGS

13A. PUBLIC HEARING – THE REDRAWING OF COUNCIL MEMBER DISTRICT BOUNDARIES (REDISTRICTING)

Every 10 years, cities with by-district election systems must use new data from the Census to review and, if needed, redraw district lines to reflect how local populations have changed. This process, called redistricting, ensures that all districts have a nearly equal population. The redistricting process for the City of Stanton must be completed by April 17, 2022.

Introduction by Ms. Patricia A. Vazquez, City Clerk.

Presentation by Ms. Stephanie Smith, Best Best & Krieger, LLP

The City Council questioned staff regarding population per district, total population, register voter count, racial markup, communities of interest remain in intact, high-density housing, and projected population.

DRAFT

The public hearing was opened.

In Person Public Comment:

- Ms. Esther Mendoza, resident requested that the City Council ensure that her neighborhood Crosspointe Village be considered as a community of interest and remain intact and within a single district.

Written Communication:

- Ms. Marisa Patterson, resident requested that the City Council ensure that her neighborhood Crosspointe Village be considered as a community of interest and remain intact and within a single district.
- Mr. Matt Sandoval, resident requested that the City Council ensure that her neighborhood Crosspointe Village be considered as a community of interest and remain intact and within a single district, increase the number of current districts, and that the two parallel districts run from city center to the south gateway to be eliminated and replaced with compact districts that includes the south gateway mixed overlay zone.

No one else appearing to speak, the public hearing was closed.

1. The City Council declared the action not a project as defined by the California Environmental Quality Act (“CEQA”) and will have no result direct or indirect to physical changes in the environment; and
2. Received a report from staff and the City’s redistricting consultant on the redistricting process and permissible criteria to be considered to redraw district boundaries; and
3. Conducted a public hearing to receive public input on district boundaries.

12. CONSENT CALENDAR

All items on the Consent Calendar may be acted on simultaneously, unless a Council/Board Member requests separate discussion and/or action.

DRAFT

12. CONSENT CALENDAR

Motion/Second: Ramirez/Van

ROLL CALL VOTE:	Council/Agency/Authority Member Ramirez	AYE
	Council/Agency/Authority Member Van	AYE
	Council/Agency/Authority Member Warren	AYE
	Mayor Pro Tem/Vice Chairman Taylor	AYE
	Mayor/Chairman Shawver	ABSENT

Motion carried:

CONSENT CALENDAR

12A. MOTION TO APPROVE THE READING BY TITLE OF ALL ORDINANCES AND RESOLUTIONS. SAID ORDINANCES AND RESOLUTIONS THAT APPEAR ON THE PUBLIC AGENDA SHALL BE READ BY TITLE ONLY AND FURTHER READING WAIVED

The City Council/Agency Board/Authority Board waived reading of Ordinances and Resolutions.

12B. APPROVAL OF WARRANTS

The City Council approved demand warrants dated October 22, 2021 – November 4, 2021, in the amount of \$361,656.92.

12C. APPROVAL OF MINUTES

1. The City Council/Successor Agency/Housing Authority approved Minutes of Special Joint Meeting and Joint Regular Meeting – October 26, 2021; and
2. The City Council/Successor Agency/Housing Authority approved Minutes of Special Joint Meeting and Joint Regular Meeting – November 9, 2021.

DRAFT

12D. ADOPT RESOLUTION APPROVING THE ANNUAL MEASURE M2 EXPENDITURE REPORT FOR THE FISCAL YEAR ENDED JUNE 30, 2021

Orange County Local Transportation Authority Ordinance No. 3 (“Ordinance”) requires that the City adopt a resolution approving an Annual Measure M2 Expenditure Report. This report accounts for the City’s share of Measure M2 revenues, developer/traffic impact fees, and the funds that were expended to satisfy the City’s Maintenance of Effort requirements (MOE). The Annual Measure M Expenditure Report for the fiscal year ended June 30, 2021, has been included as Exhibit A to the Resolution (Attachment A).

1. The City Council finds that this item is not subject to California Environmental Quality Act (“CEQA”) pursuant to Sections 15060(c)(2) (the activity will not result in a direct or reasonably foreseeable indirect physical change in the environment) and 15060 (c)(3) (the activity is not a project as defined in Section 15378 of the CEQA Guidelines, California Code of Regulations, Title 14, Chapter 3, because it has no potential for resulting in physical change to the environment, directly or indirectly; and
2. Adopted Resolution No. 2021-36 approving the Annual Measure M2 Expenditure Report for the Fiscal Year Ended June 30, 2021, entitled:

“A RESOLUTION OF THE CITY COUNCIL OF THE CITY OF STANTON CONCERNING THE MEASURE M2 EXPENDITURE REPORT FOR THE CITY OF STANTON FOR THE FISCAL YEAR ENDED JUNE 30, 2021”; and

3. Directed staff to submit the report with OCTA.

12E. LOW AND MODERATE INCOME HOUSING ASSET FUND ANNUAL REPORT FOR FISCAL YEAR 2020-2021 (HOUSING AUTHORITY)

The attached Low and Moderate Income Housing Asset Fund Annual Report for Fiscal Year 2020-2021 is being presented for consideration as required by State Law.

1. The Authority Board declared that the project is exempt from the California Environmental Quality Act (“CEQA”) under Section 15061(b)(3); and
2. Received and filed the Annual Progress Report.

DRAFT

12F. A RESOLUTION OF THE CITY COUNCIL OF THE CITY OF STANTON, CALIFORNIA APPROVING SUBDIVISION TRACT MAP NO. 19105

The subdivision tract map for the development of six (6) two-story detached condominium units for the property located at 7922 Cerritos has been submitted for final certification and recordation. This tract map is for the Habitat for Humanity project.

1. The City Council declared this project categorically exempt under the California Environmental Quality Act, Class 32, and Section 15332; and
2. Adopted Resolution No. 2021-37 (Attachment A) approving final Tract Map No. 19105, entitled:

“A RESOLUTION OF THE CITY COUNCIL OF THE CITY OF STANTON, CALIFORNIA, APPROVING SUBDIVISION TRACT MAP NO. 19105 FOR THE PROPERTY LOCATED AT 7922 CERRITOS”;
and

3. Finds that the recordation of Tract Map No. 19105 will not be in violation of any of the provisions of Section 66474, 66474.1, and 66474.2 of the Subdivision Map Act; and
4. Finds that the proposed subdivision, together with the provisions for its design and improvement, is consistent with the general plan required by Article 5 (commencing with Section 65300) of Chapter 3 of Division 1 of the Government Code, or any specific plan adopted pursuant to Article 8 (commencing with Section 65450) of Chapter 3 of Division 1 of the Government Code; and
5. Directed the City Engineer to make any further technical edits necessary to allow for County Surveyor approval and for recordation of the map with the County Recorder of Orange County, and to endorse the City Engineer’s certificate on the face of Tract Map No. 19105; and
6. Directed the City Clerk to endorse on the face of Tract Map No. 19105 the certificate which embodies the approval of said map and submit the map to the County Recorder of Orange County for recording.

DRAFT

12G. RESOLUTION TO ADOPT AND ALLOCATE FUNDS FOR AN OUTDOOR FITNESS COURT AS PART OF THE 2022 NATIONAL FITNESS CAMPAIGN, AND FINDING SUCH ACTIVITY NOT SUBJECT TO THE CALIFORNIA ENVIRONMENTAL QUALITY ACT

Adoption of a resolution accepting grant funds for an Outdoor Fitness Court at Stanton Park and approving the remaining project costs to be funded through the American Rescue Plan Act (ARPA) Fund.

1. The City Council determined that this activity does not qualify as a project subject to the California Environmental Quality Act (“CEQA”) under State CEQA Guidelines section 15378(b)(4)-(5), or alternatively, that the activity is categorically exempt from CEQA under State CEQA Guidelines section 15303; and
2. Adopted Resolution No. 2021-38, entitled:

“RESOLUTION TO ADOPT AND ALLOCATE FUNDS FROM THE AMERICAN RESCUE PLAN ACT OF 2021 IN THE AMOUNT OF \$173,000 FOR AN OUTDOOR FITNESS COURT AT STANTON PARK AS PART OF THE 2022 NATIONAL FITNESS CAMPAIGN AND FINDING SUCH ACTIVITY NOT SUBJECT TO THE CALIFORNIA ENVIRONMENTAL QUALITY ACT.”

12H. RENEWAL OF AUTHORIZATION FOR VIRTUAL PUBLIC MEETINGS PURSUANT TO AB 361

Consideration of the circumstances of the state of emergency related to the COVID-19 pandemic to determine whether remote teleconference meetings of the City Council, Committees, and Commissions can continue to be held under the provisions of AB 361.

1. The City Council declared that this item is not subject to the California Environmental Quality Act (“CEQA”) pursuant to Sections 15060(c)(2) and 15060(c)(3); and
2. Reconsidered the circumstances of the state of emergency; and
3. Finds that state or local officials have continued to impose or recommend measures to promote social distancing; and
4. Adopted Resolution No. 2021-39, entitled:

DRAFT

“A RESOLUTION OF THE CITY COUNCIL OF THE CITY OF STANTON, CALIFORNIA, AUTHORIZING VIRTUAL PUBLIC MEETINGS PURSUANT TO AB 361”.

END OF CONSENT CALENDAR

13. PUBLIC HEARINGS (*Heard out of order*)

Public Hearing item 13A was heard out of order and considered at the beginning of the regular meeting agenda.

14. UNFINISHED BUSINESS None.

15. NEW BUSINESS

15A. HOMEKEY PROGRAM PERMANENT SUPPORTIVE HOUSING FUNDING COMMITMENT FOR RIVIERA MOTEL

The City has received a request from the County of Orange and Jamboree Housing Corporation to consider partnering in the acquisition of the Riviera Motel in the City of Stanton for the rehabilitation and conversion of the property into permanent supportive housing.

Ms. Soo Elisabeth Kang, Assistant to the City Manager.

Mr. Doug Becht, Acting Director, Office of Care Coordination, Orange County Health Care Agency.

The City Council questioned staff regarding veteran units, preference to Stanton residents, coordinated entry system, referrals, valuation process, relocation process, timelines, long term / short term housing, capacity, and if animals are allowed.

Motion/Second: Van/Warren
Motion carried by the following vote:

AYES: 4 (Ramirez, Taylor, Van, and Warren)
NOES: None
ABSTAIN: None
ABSENT: 1 (Shawver)

Motion carried.

DRAFT

1. The City Council / Authority Board declared that this item is not subject to the California Environmental Quality Act ("CEQA") pursuant to Sections 15060(c)(2) and 15060(c)(3); and
2. Approved a funding commitment in the amount of up to \$2.5 million from the City's ARPA funding allocation for a Permanent Supportive Housing Project in the City of Stanton; and
3. Authorized the City Manager / Executive Director to execute funding commitment letters memorializing City Council's intent to provide \$2.5 million in ARPA funds, with a final funding agreement submitted to the City Council for approval at a future meeting.

16. ORAL COMMUNICATIONS – PUBLIC

Ms. Elizabeth Ash, resident expressed her gratitude to the City of Stanton in recognizing her husband and veteran Mr. Ken Ash at the City's 2021 Veteran's Day Ceremony event.

17. WRITTEN COMMUNICATIONS None.

18. MAYOR/CHAIRMAN/COUNCIL/AGENCY/AUTHORITY INITIATED BUSINESS

18A. COMMITTEE REPORTS/COUNCIL/AGENCY/AUTHORITY ANNOUNCEMENTS

Council Member Van reported that the Orange County Public Library will no longer be imposing overdue fines until further notice and that regular loan periods are in place, however overdue fees will not be charged.

18B. COUNCIL/AGENCY/AUTHORITY INITIATED ITEMS FOR A FUTURE COUNCIL MEETING

None.

18C. COUNCIL/AGENCY/AUTHORITY INITIATED ITEMS FOR A FUTURE STUDY SESSION

None.

DRAFT

18D. CITY COUNCIL INITIATED ITEM — DISCUSSION REGARDING TELEVISIONING / BROADCASTING CITY COUNCIL MEETINGS

At the November 9, 2021, City Council meeting, Council Member Van requested that this item be agendaized for discussion. Council Member Van is requesting to discuss televising / broadcasting City Council meetings and making them available to the public.

Presentation by Council Member Van.

Written Communication:

- Mr. Doug Makino, resident spoke in favor of the proposed item stating that providing access to those who are unable to attend meetings in person would greatly improve the City's accountability and transparency.

Consensus was received and the City Council directed staff to proceed with research and a staff report for proposed plans to begin televising / broadcasting City Council meetings.

19. ITEMS FROM CITY ATTORNEY/AGENCY COUNSEL/AUTHORITY COUNSEL

None.

20. ITEMS FROM CITY MANAGER/EXECUTIVE DIRECTOR

Ms. Patricia A. Vazquez, City Clerk reported that the next Redistricting Public Hearing (*Public Hearing #2*) will be held via a Special City Council Meeting on Thursday, December 16, 2021 at 5:00 PM.

20A. ORANGE COUNTY SHERIFF'S DEPARTMENT

Captain Cruz Alday provided the City Council with an update on their current operations.

21. **ADJOURNMENT** Motion/Second: Taylor/
Motion carried at 7:49 p.m.

MAYOR/CHAIRMAN

ATTEST:

DRAFT

CITY CLERK/SECRETARY

CITY OF STANTON

REPORT TO THE CITY COUNCIL

TO: Honorable Mayor and Members of the City Council

DATE: December 14, 2021

SUBJECT: OCTOBER 2021 INVESTMENT REPORT

REPORT IN BRIEF:

The Investment Report as of October 31, 2021, has been prepared in accordance with the City’s Investment Policy and California Government Code Section 53646.

RECOMMENDED ACTIONS:

1. City Council find that this item is not subject to California Environmental Quality Act (“CEQA”) pursuant to Sections 15378(b)(5) (Organizational or administrative activities of governments that will not result in direct or indirect physical changes in the environment); and
2. Receive and file the Investment Report for the month of October 2021.

BACKGROUND:

Changes in the City’s cash and investment balances for the month of October are summarized below:

	<u>Beginning Balance</u>	<u>Net Change</u>	<u>Ending Balance</u>
Cash and Investment Accounts (Pooled-All Funds)	\$ 49,846,076.34	\$ 403,795.14	\$ 50,249,871.48
Cash (Non-Pooled)	4,545,330.33	116,673.11	4,662,003.44
Total Cash and Investments	<u>\$ 54,391,406.67</u>	<u>\$ 520,468.25</u>	<u>\$ 54,911,874.92</u>

Between September 30, 2021, and October 31, 2021, the City’s total cash and investments increased by approximately \$520,000. During the month of October, the City received approximately \$1 million in sales and Measure GG transaction and use tax revenue from the State of California.

The attached reports summarize the City investments and deposit balances as of October 31, 2021. The City’s cash and investment balances by fund type are presented in Attachment A. A summary of the City’s investment portfolio is included as Attachment B. The detail of the City’s investments by type are shown in Attachment C.

ANALYSIS:

The monthly cash and investment report provides a summary of the cash and investment accounts held by the City as of the end of that month. In order to manage its cash and investments, the City combines cash resources from all funds into a single pool consisting of a variety of accounts and securities. The balance in the pooled cash account includes cash and certain liquid investments that are available to meet the City’s current cash needs. Cash in excess of the City’s current cash needs is invested in interest-bearing investments with various maturities.

Detailed information regarding the securities contained in the City’s investment portfolio is provided in Attachments B and C. As of October 31, 2021, City investments consisted of the following:

	Market Value as of October 31, 2021	Average Interest Rate	Percentage of Portfolio Invested by Type	Maximum Percentage of Portfolio Permitted by Investment Policy	In Compliance?
Local Agency Investment Fund (LAIF)	\$ 34,350,751.40	0.20%	68.44%	100.00%	Yes
California Asset Management Program (CAMP)	6,251,747.83	0.05%	12.46%	100.00%	Yes
Negotiable Certificates of Deposit	7,832,979.31	2.46%	15.61%	30.00%	Yes
Municipal Bonds	<u>1,755,155.65</u>	2.25%	<u>3.50%</u>	100.00%	Yes
Total Investments	<u>\$ 50,190,634.19</u>		<u>100.00%</u>		

As of October 31, 2021, the average purchase yield to maturity earned on the City’s total investment portfolio was 0.60%, which is above the benchmark LAIF return of 0.20%. The weighted average maturity of the City’s was approximately 109 days (approximately 3 ½ months) as of October 31, 2021, which is in compliance with the City’s investment policy restriction of 3.5 years.

FISCAL IMPACT:

All deposits and investments have been made in accordance with the City's Fiscal Year 2021-22 Investment Policy. The portfolio will allow the City to meet its expenditure requirements for the next six months. Staff remains confident that the investment portfolio is currently positioned to remain secure and sufficiently liquid.

The City Treasurer controls a \$50.2 million portfolio, with \$9.6 million in investments held in a safekeeping account with Bank of the West.

ENVIRONMENTAL IMPACT :

None.

LEGAL REVIEW:

None.

PUBLIC NOTIFICATION :

Through the normal agenda posting process.

STRATEGIC PLAN OBJECTIVE ADDRESSED

4. Ensure Fiscal Stability and Efficiency in Governance

Prepared by:

Approved by:

/s/ Michelle Bannigan

/s/ Jarad L. Hildenbrand

Michelle Bannigan, CPA
Finance Director

Jarad L. Hildenbrand
City Manager

Attachments:

- A. Cash and Investment Balances by Fund
- B. Investments Portfolio Summary
- C. Investment Portfolio Detail

**CITY OF STANTON
CASH AND INVESTMENTS REPORT
MONTH ENDED OCTOBER 31, 2021**

Fund/ Account No.	Fund/Account Name	Beginning Balance	Increases	Decreases	Ending Balance
101-various	General Fund	\$ 18,126,942.53	\$ 2,175,297.25	\$ (1,455,573.55)	\$ 18,846,666.23
102-111101	General Fund (Transactions & Use Tax)	(327,445.92)	534,015.48	(293,810.24)	(87,240.68)
210-111101	Certified Access Specialists (CASP) Program	44,801.17	-	-	44,801.17
211-111101	Gas Tax Fund	998,790.85	-	(27,166.31)	971,624.54
215-111101	Road Maintenance and Rehabilitation act (RMRA) Fund	465,403.52	74,342.43	(1,789.82)	537,956.13
220-111101	Measure M Fund	733,574.03	-	-	733,574.03
221-111101	Community Development Block Grant-COVID-19 (CDBG-CV) Fund	(127,500.00)	-	-	(127,500.00)
222-111101	Community Development Block Grant (CDBG) Fund	212,212.34	-	-	212,212.34
223-111101	Protective Services Fund	(1,312.500)	-	-	(1,312.50)
224-111101	Lighting Maintenance 1919 Act Fund	222,455.50	348.09	(10,336.68)	212,466.91
225-111101	Lighting/Median Maintenance 1972 Act Fund	1,138,246.38	-	(17,426.77)	1,120,819.61
226-111101	Air Quality Improvement Fund	177,102.43	-	-	177,102.43
242-111101	Supplemental Law Enforcement Grant Fund (current)	390,908.07	26,424.95	(12,500.00)	404,833.02
250-111101	Families and Communities Together (FaCT) Grant Fund	(23,453.01)	24,993.33	(38,702.09)	(37,161.77)
251-111101	Senior Transportation Fund	54,315.06	557.97	(3,298.82)	51,574.21
257-111101	America Rescue Act Plan (ARPA) Fund	4,315,310.11	-	(31,378.38)	4,283,931.73
261-111101	Street Impact Fees Fund	81,296.10	-	-	81,296.10
262-111101	Traffic Signal Impact Fees Fund	49,618.44	-	-	49,618.44
263-111101	Community Center Impact Fees Fund	155,422.06	-	-	155,422.06
264-111101	Police Services Impact Fees Fund	140,403.04	-	-	140,403.04
280-111101	Stanton Central Park Maintenance Fund	(14,131.00)	3,428.33	(3,500.00)	(14,202.67)
285-various	Stanton Housing Authority Fund	12,906,210.40	749,673.94	(1,261,385.38)	12,394,498.96
305-111101	Capital Projects Fund	278,416.16	2,302.71	(1,789.82)	278,929.05
310-111101	Park and Recreation Facilities Fund	3,477,189.10	-	-	3,477,189.10
501-111101	Sewer Maintenance Fund	5,097,808.27	989.15	(16,197.01)	5,082,600.41
502-111101	Sewer Capital Improvement Fund	47.28	47.25	-	94.53
602-111101	Workers' Compensation Fund	539,795.81	5,725.20	(300.00)	545,221.01
603-111101	Liability Risk Management Fund	118,018.50	-	-	118,018.50
604-111101	Employee Benefits Fund	(9,979.74)	108,546.67	(83,834.33)	14,732.60
605-111101	Fleet Maintenance Fund	499,306.17	9,666.19	(1,622.13)	507,350.23
801-111101	City Trust Fund	20,726.45	4,038.59	(34,661.56)	(9,896.52)
901-111101	North Orange County Public Safety Task Force (NOCPSTF) Trust Fund	105,578.74	-	(21,329.50)	84,249.24
	Total Pooled Cash and Investments⁽¹⁾	\$ 49,846,076.34	\$ 3,720,397.53	\$ (3,316,602.39)	\$ 50,249,871.48
	Less: Investments⁽¹⁾	\$ (50,246,826.29)	\$ (20,593.40)	\$ 76,785.50	\$ (50,190,634.19)
	Cash - Bank of the West General Checking Account	\$ (400,749.95)	\$ 3,699,804.13	\$ (3,239,816.89)	\$ 59,237.29

**CITY OF STANTON
CASH AND INVESTMENTS REPORT
MONTH ENDED OCTOBER 31, 2021**

Fund/ Account No.	Fund/Account Name	Beginning Balance	Increases	Decreases	Ending Balance
<u>CASH-NON-POOLED</u>					
101-111103	Payroll Account	\$ -	\$ 223,062.37	\$ (223,062.37)	\$ -
101-111109	Flexible Spending/AFLAC	6,056.12	-	(817.13)	5,238.99
101-111505	Petty Cash	600.00	-	-	600.00
604-111404	Cash with Fiscal Agent (PARS) ⁽²⁾	4,538,674.21	119,784.50	(2,294.26)	4,656,164.45
	Total Cash-Non-Pooled	\$ 4,545,330.33	\$ 342,846.87	\$ (226,173.76)	\$ 4,662,003.44
<u>INVESTMENTS</u>					
	POOLED ALL FUNDS	\$ 50,246,826.29	\$ 20,593.40	\$ (76,785.50)	\$ 50,190,634.19
	Total Investments ⁽³⁾	\$ 50,246,826.29	\$ 20,593.40	\$ (76,785.50)	\$ 50,190,634.19
	TOTAL CASH AND INVESTMENTS	\$ 54,391,406.67	\$ 4,063,244.40	\$ (3,542,776.15)	\$ 54,911,874.92

Notes:

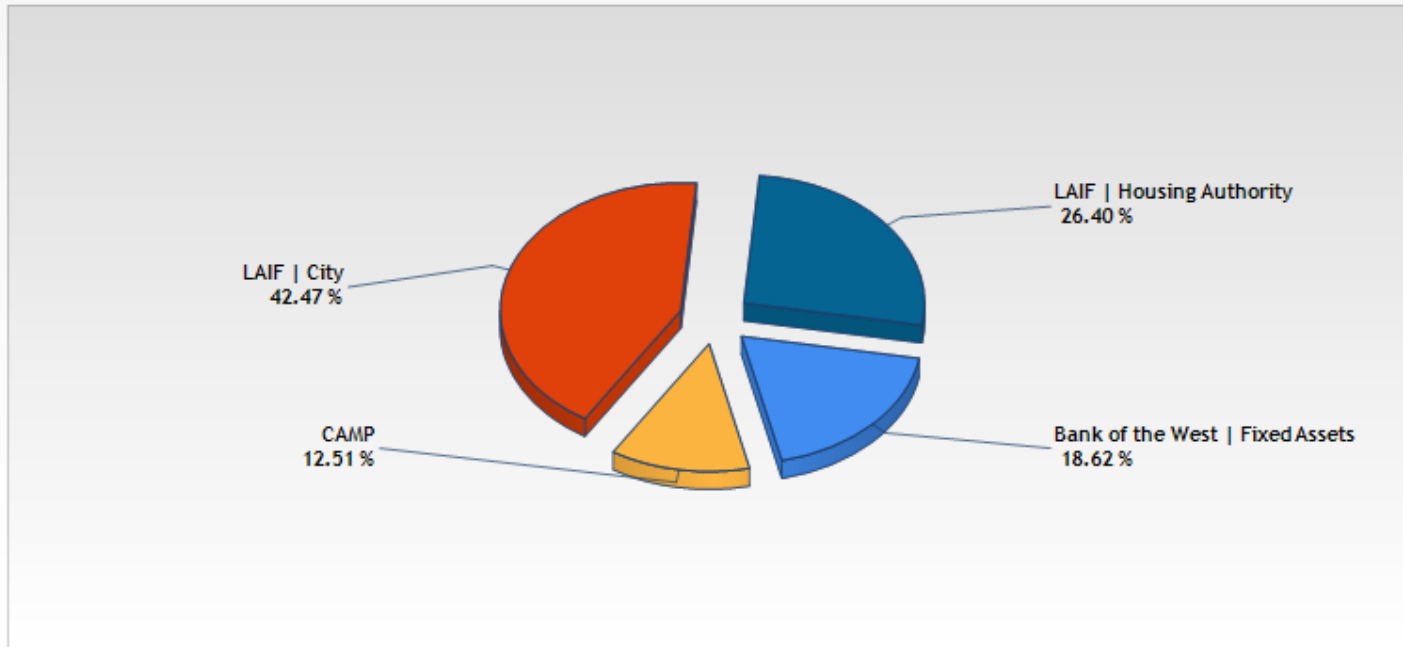
⁽¹⁾ - Pooled cash includes: City's Bank of the West general checking and safekeeping accounts, the City's Local Agency Investment Fund (LAIF) account, the Housing Authority's LAIF account, the California Asset Management Program (CAMP) account, and the Public Agency Retirement Services (PARS) account.

⁽²⁾ - The Public Agency Retirement Services (PARS) account is an irrevocable trust that can be used for pension and other post employment benefits only. This fund is excluded from the compliance requirements set forth in the City's investment policy.

⁽³⁾ - The Portfolio Summary Report and Holdings by Security Type are included in Attachments B and C, respectively.

City of Stanton
 Distribution
 Group By: Portfolio Name
 Average By: Face Amount/Shares
 Portfolio / Report Group: All Portfolios
 As of: 10/31/2021

Portfolio Holdings Distribution by Portfolio Name



Portfolio Name	Face Amount/Shares	YTM @ Cost	Cost Value	Days To Maturity	% of Portfolio	Market Value	Book Value	Duration To Maturity
Bank of the West Fixed Assets	9,303,000.00	2.420	9,319,816.20	583	18.62	9,588,134.96	9,308,887.19	1.56
CAMP	6,251,747.83	0.050	6,251,747.83	1	12.51	6,251,747.83	6,251,747.83	0.00
LAIF City	21,216,703.09	0.203	21,216,703.09	1	42.47	21,184,291.41	21,216,703.09	0.00
LAIF Housing Authority	13,186,604.50	0.203	13,186,604.50	1	26.40	13,166,459.99	13,186,604.50	0.00
TOTAL / AVERAGE	49,958,055.42	0.597	49,974,871.62	109	100	50,190,634.19	49,963,942.61	0.29

City of Stanton
 Portfolio Holdings
 Investment Portfolio | by Security Sector
 Report Format: By Transaction
 Group By: Security Sector
 Average By: Face Amount / Shares
 Portfolio / Report Group: All Portfolios
 As of 10/31/2021

Description	CUSIP/Ticker	Settlement Date	YTM @ Cost	Face Amount/Shares	Cost Value	Book Value	Market Value	Maturity Date	Days To Maturity	Accrued Interest	% of Portfolio
Certificate Of Deposit											
Allegiance Bank TX 2.65 2/14/2023	01748DBB1	4/11/2019	2.650	249,000.00	249,000.00	249,000.00	256,651.77	2/14/2023	471	307.33	0.50
American Eagle Bank IL 2.1 5/23/2022	02554BCN9	6/9/2017	2.100	150,000.00	150,000.00	150,000.00	151,708.50	5/23/2022	204	69.04	0.30
American Express UT 2.35 8/8/2022	02587DV47	8/8/2017	2.350	247,000.00	247,000.00	247,000.00	251,327.44	8/8/2022	281	1,335.83	0.49
American Express UT 2.4 8/29/2022	02587CFU9	8/29/2017	2.400	247,000.00	247,000.00	247,000.00	251,730.05	8/29/2022	302	974.47	0.49
Bank Hapoalim NY 2.9 3/25/2024	06251AW48	4/24/2019	2.900	250,000.00	250,000.00	250,000.00	263,782.50	3/25/2024	876	715.07	0.50
Bank of New England NH 2.65 5/23/2024	06426KBE7	5/23/2019	2.650	249,000.00	249,000.00	249,000.00	261,791.13	5/23/2024	935	144.62	0.50
Capital One Bank VA 2.35 3/15/2022	140420Z52	3/15/2017	2.350	248,000.00	248,000.00	248,000.00	250,132.80	3/15/2022	135	734.49	0.50
Capital One VA 2.3 7/19/2022	14042RGN5	7/19/2017	2.300	247,000.00	247,000.00	247,000.00	250,952.00	7/19/2022	261	1,618.70	0.49
Cornerstone Community Bank CA 2.6 5/17/2024	219240BY3	5/17/2019	2.600	249,000.00	249,000.00	249,000.00	261,420.12	5/17/2024	929	248.32	0.50
EagleBank MD 2.65 4/28/2023	27002YEL6	4/30/2019	2.650	249,000.00	249,000.00	249,000.00	257,635.32	4/28/2023	544	18.08	0.50
Evansville Teachers FCU IN 2.25 7/22/2024	299547AV1	7/22/2019	2.250	249,000.00	249,000.00	249,000.00	259,599.93	7/22/2024	995	138.14	0.50
First Technology FCU CA 3.35 9/27/2023	33715LCJ7	9/27/2018	3.350	240,000.00	240,000.00	240,000.00	253,228.80	9/27/2023	696	88.11	0.48
First Tier Bank NE 1.95 8/23/2024	33766LAJ7	8/23/2019	1.950	249,000.00	249,000.00	249,000.00	257,680.14	8/23/2024	1,027	106.42	0.50
Goldman Sachs Bank NY 2.35 6/21/2022	38148PKX4	6/21/2017	2.350	247,000.00	247,000.00	247,000.00	250,593.85	6/21/2022	233	2,099.16	0.49
Greenstate FCU IA 1.95 2/28/2023	39573LAF5	8/28/2019	1.950	249,000.00	249,000.00	249,000.00	254,522.82	2/28/2023	485	39.91	0.50
Healthcare Systems FCU VA 2.65 4/25/2024	42228LAD3	4/25/2019	2.650	246,000.00	246,000.00	246,000.00	258,381.18	4/25/2024	907	107.16	0.49
Horizon Bank NE 1.7 8/29/2023	44042TBQ6	7/29/2019	2.101	249,000.00	245,090.70	247,252.34	256,990.41	8/29/2023	667	23.19	0.50
I&C Bank of China, NY 2.15 4/12/2022	45581EAC5	8/15/2019	2.104	247,000.00	247,296.40	247,049.76	249,309.45	4/12/2022	163	276.44	0.49
Main Street Bank VA 2.6 4/26/2024	56065GAG3	4/26/2019	2.600	249,000.00	249,000.00	249,000.00	261,235.86	4/26/2024	908	88.68	0.50
McGregor TX 2.3 6/28/2024	32112UDA6	7/12/2019	2.200	249,000.00	250,170.30	249,626.79	261,544.62	6/28/2024	971	47.07	0.50
Merrick Bank UT 2.6 8/23/2023	59013J7P8	4/23/2019	2.600	249,000.00	249,000.00	249,000.00	258,800.64	8/23/2023	661	141.90	0.50
Morgan Stanley NY 3.1 2/7/2024	61760AVJ5	2/7/2019	3.100	246,000.00	246,000.00	246,000.00	260,157.30	2/7/2024	829	1,775.92	0.49
Morgan Stanley UT 3.1 2/7/2024	61690UDW7	2/7/2019	3.100	246,000.00	246,000.00	246,000.00	260,157.30	2/7/2024	829	1,775.92	0.49
Mountain America CU UT 3 3/27/2023	62384RAF3	4/9/2019	2.840	249,000.00	250,494.00	249,528.27	258,464.49	3/27/2023	512	81.86	0.50
Raymond James Bank FL 2 8/23/2024	75472RAE1	8/23/2019	2.000	247,000.00	247,000.00	247,000.00	255,958.69	8/23/2024	1,027	933.86	0.49
Sallie Mae Bank UT 2.3 8/2/2022	795450B61	8/2/2017	2.300	248,000.00	248,000.00	248,000.00	252,168.88	8/2/2022	275	1,406.47	0.50
State Bank India NY 2.35 3/14/2022	8562846V1	3/14/2017	2.350	248,000.00	248,000.00	248,000.00	250,115.44	3/14/2022	134	750.45	0.50
Synchrony Bank UT 2.4 5/19/2022	87165EL96	5/19/2017	2.400	247,000.00	247,000.00	247,000.00	250,171.48	5/19/2022	200	2,679.78	0.49

Description	CUSIP/Ticker	Settlement Date	YTM @ Cost	Face Amount/Shares	Cost Value	Book Value	Market Value	Maturity Date	Days To Maturity	Accrued Interest	% of Portfolio
TIAA FSB FL 2.1 7/29/2022	87270LCM3	7/29/2019	2.100	247,000.00	247,000.00	247,000.00	250,724.76	7/29/2022	271	1,335.83	0.49
University of Iowa CU IA 3.05 5/15/2023	91435LAG2	4/25/2019	2.919	248,000.00	249,240.00	248,469.71	258,346.56	5/15/2023	561	621.70	0.50
Washington Federal Bank WA 1.95 8/28/2024	938828BN9	8/28/2019	1.950	249,000.00	249,000.00	249,000.00	257,695.08	8/28/2024	1,032	39.91	0.50
Sub Total / Average Certificate Of Deposit			2.459	7,583,000.00	7,583,291.40	7,582,926.87	7,832,979.31		596	20,723.83	15.18
Local Government Investment Pool											
CAMP LGIP	CAMP3001	2/29/2020	0.050	6,251,747.83	6,251,747.83	6,251,747.83	6,251,747.83	N/A	1		12.51
LAIF City LGIP	LAIFCITY0895	2/29/2020	0.203	21,216,703.09	21,216,703.09	21,216,703.09	21,184,291.41	N/A	1		42.47
LAIF Housing Authority LGIP	LAIFHA0004	2/29/2020	0.203	13,186,604.50	13,186,604.50	13,186,604.50	13,166,459.99	N/A	1		26.40
Sub Total / Average Local Government Investment Pool			0.179	40,655,055.42	40,655,055.42	40,655,055.42	40,602,499.23		1	0.00	81.38
Municipal											
Arvin Community CA 2.5 3/1/2023	043288AK5	8/8/2019	2.350	275,000.00	276,399.75	275,522.89	281,965.75	3/1/2023	486	1,145.83	0.55
Fort Bragg CA 1.871 8/1/2024	347028JZ6	9/18/2019	1.750	205,000.00	206,150.05	205,649.69	208,341.50	8/1/2024	1,005	958.89	0.41
Riverside Pension CA 2.5 6/1/2022	769036BB9	6/20/2017	2.251	500,000.00	505,800.00	500,683.67	506,080.00	6/1/2022	213	5,208.33	1.00
Riverside Pension CA 2.5 6/1/2022	769036BB9	7/24/2017	2.401	240,000.00	241,080.00	240,129.75	242,918.40	6/1/2022	213	2,500.00	0.48
Riverside Pension CA 2.75 6/1/2024	769036BD5	8/28/2019	2.030	250,000.00	258,120.00	254,407.87	260,127.50	6/1/2024	944	2,864.58	0.50
Stockton CA 2.5 9/1/2023	861403AU7	5/1/2019	2.600	250,000.00	248,975.00	249,566.45	255,722.50	9/1/2023	670	1,041.67	0.50
Sub Total / Average Municipal			2.247	1,720,000.00	1,736,524.80	1,725,960.32	1,755,155.65		524	13,719.30	3.44
Total / Average			0.597	49,958,055.42	49,974,871.62	49,963,942.61	50,190,634.19		109	34,443.13	100

CITY OF STANTON

REPORT TO THE SUCCESSOR AGENCY TO THE STANTON REDEVELOPMENT AGENCY

TO: Honorable Chair and Members of the Successor Agency

DATE: December 14, 2021

SUBJECT: OCTOBER 2021 INVESTMENT REPORT (SUCCESSOR AGENCY)

REPORT IN BRIEF:

The Investment Report as of October 31, 2021, has been prepared in accordance with the City's Investment Policy and California Government Code Section 53646.

RECOMMENDED ACTIONS:

1. Successor Agency find that this item is not subject to California Environmental Quality Act ("CEQA") pursuant to Sections 15378(b)(5) (Organizational or administrative activities of governments that will not result in direct or indirect physical changes in the environment); and
2. Receive and file the Investment Report for the month of October 2021.

BACKGROUND:

The attached reports summarize the Successor Agency investments and deposit balances as of October 2021. During the month of September, the Successor Agency's total cash and investment balances decreased by approximately \$6,154. The Agency's cash and investment balances by fund are presented in Attachment A. The Agency's investments and deposits are included as Attachment B.

ANALYSIS:

The Agency's share of the City's investment in the State Treasurer's Local Agency Investment Fund (LAIF) continues to be available on demand. The effective yield on LAIF for the month of October 2021 was 0.20%.

The Agency's investments are shown on Attachment B and have a weighted investment yield of 0.20%, which is equal to the benchmark LAIF return of 0.20%, as the entire portfolio (excluding funds held with the bond fiscal agents) represents the Successor Agency's portion of LAIF and Bank of the West funds invested by the City.

With a completely liquid portfolio, the weighted average maturity of the Agency's investments on October 31, 2021, is 1 day. LAIF's average maturity on October 31, 2021, is approximately 335 days.

FISCAL IMPACT:

All deposits and investments have been made in accordance with the City's Fiscal Year 2021-22 Investment Policy.

The portfolio will allow the Agency to meet its expenditure requirements for the next six months.

ENVIRONMENTAL IMPACT:

None

LEGAL REVIEW:

None.

PUBLIC NOTIFICATION:

Through the agenda posting process.

STRATEGIC PLAN OBJECTIVE ADDRESSED:

4. Ensure Fiscal Stability and Efficiency in Governance

Prepared by:

Approved by:

/s/ Michelle Bannigan

/s/ Jarad L. Hildenbrand

Michelle Bannigan, CPA
Finance Director

Jarad L. Hildenbrand
City Manager

Attachments:

- A. Cash and Investment Balances by Fund
- B. Investments and Deposits

**SUCCESSOR AGENCY TO THE STANTON REDEVELOPMENT AGENCY
CASH AND INVESTMENTS REPORT
MONTH ENDED OCTOBER 31, 2021**

Fund/ Account No.	Fund/Account Name	Beginning Balance	Increases	Decreases	Ending Balance
<u>CASH-POOLED</u>					
712-111101	Redevelopment Obligation Retirement Fund	\$ 2,096,047.96	\$ -	\$ (6,166.67)	\$ 2,089,881.29
	Total Cash-Pooled ⁽¹⁾	\$ 2,096,047.96	\$ -	\$ (6,166.67)	\$ 2,089,881.29
<u>CASH-RESTRICTED (with Fiscal Agent)</u>					
712-111423	2016 Tax Allocation Bonds, Series A and B	\$ 1,350,549.54	\$ 5.55	\$ -	\$ 1,350,555.09
712-111425	2016 Tax Allocation Bonds, Series C and D	1,825,876.80	7.50	-	1,825,884.30
712-111426	2020 Tax Allocation Refunding Bonds, Series A	0.21	-	-	0.21
	Total Cash-Restricted (with Fiscal Agent)	\$ 3,176,426.55	\$ 13.05	\$ -	\$ 3,176,439.60
	TOTAL CASH AND INVESTMENTS	\$ 5,272,474.51	\$ 13.05	\$ (6,166.67)	\$ 5,266,320.89

Note:

⁽¹⁾ - Includes the Successor Agency's share of the City's Bank of the West checking account and Local Agency Investment Fund (LAIF)

**SUCCESSOR AGENCY TO THE STANTON REDEVELOPMENT AGENCY
INVESTMENTS AND DEPOSITS
MONTH ENDED OCTOBER 31, 2021**

Investment Type	Institution	Issuer/ Broker	Date of Maturity	Interest Rate	Cost	Market Value	MV Source
LAIF and BOW General Acct	State of California/ BOW	State of California	On Demand	0.20% N/A	\$ 2,089,881	\$ 2,089,881	LAIF

Total Cash Investments and Deposits 1 0.20% \$ 2,089,881 \$ 2,089,881
Weighted Average Maturity (days) Weighted Average Yield

Bond Funds Held by Trustees:

Investment Type	Institution	Issuer/ Broker	CUSIP Number	Date of Maturity	Interest Rate	Par Value	Cost	Market Value	MV Source
2016 Series A and B									
Debt Service:									
Cash Equivalent	US Bank Money Market	US Bank	9AMMF05B2	On Demand	0.02%	\$ 1,350,554	\$ 1,350,554	\$ 1,350,554	US Bank
Principal:									
Cash Equivalent	US Bank Money Market	US Bank	9AMMF05B2	On Demand	0.02%	1	1	1	US Bank
Interest:									
Cash Equivalent	US Bank Money Market	US Bank	9AMMF05B2	On Demand	0.02%	1	1	1	US Bank

Total 2016 Series A and B \$ 1,350,556 \$ 1,350,556

Investment Type	Institution	Issuer/ Broker	CUSIP Number	Date of Maturity	Interest Rate	Par Value	Cost	Market Value	MV Source
2016 Series C and D									
Debt Service:									
Cash Equivalent	US Bank Money Market	US Bank	9AMMF05B2	On Demand	0.02%	\$ 1,825,882	\$ 1,825,882	\$ 1,825,882	US Bank
Interest:									
Cash Equivalent	US Bank Money Market	US Bank	9AMMF05B2	On Demand	0.02%	1	1	1	US Bank
Principal:									
Cash Equivalent	US Bank Money Market	US Bank	9AMMF05B2	On Demand	0.02%	1	1	1	US Bank

Total 2016 Series C and D \$ 1,825,884 \$ 1,825,884

Total Bond Fund Investments and Deposits (3) **\$ 3,176,440 \$ 3,176,440**

TOTAL - ALL CASH AND INVESTMENTS **\$5,266,321 \$5,266,321**

Notes:

- (1) - There have been no exceptions to the Investment Policy.
- (2) - The Successor Agency is able to meet its expenditure requirements for the next six months.
- (3) - Restricted Bond Funds are held by the fiscal agent.

CITY OF STANTON
REPORT TO THE CITY COUNCIL

TO: Honorable Mayor and City Council

DATE: December 14, 2021

SUBJECT: OCTOBER 2021 GENERAL FUND REVENUE AND EXPENDITURE REPORT AND STATUS OF CAPITAL IMPROVEMENT PROGRAM

REPORT IN BRIEF:

The Revenue and Expenditure Report for the month ended October 31, 2021, has been provided to the City Manager in accordance with Stanton Municipal Code Section 2.20.080 (D) and is being provided to City Council. This report includes information for both the City's General Fund and the Housing Authority Fund. In addition, staff has provided a status of the City's Capital Improvement Projects (CIP) as of October 31, 2021.

RECOMMENDED ACTION:

1. City Council find that this item is not subject to California Environmental Quality Act ("CEQA") pursuant to Sections 15378(b)(5) (Organizational or administrative activities of governments that will not result in direct or indirect physical changes in the environment); and
2. Receive and file the General Fund and Housing Authority Fund's October 2021 Revenue and Expenditure Report and Status of Capital Improvement Projects for the month ended October 31, 2021.

ANALYSIS:

General Fund Revenue and Expenditure Reports

Attachments A and B summarize the General Fund's revenue and expenditure activity through October 31, 2021. The reports include information for the month of October, on a year-to-date basis through October, the current fiscal year's budgeted balance and the year-to-date as a percentage of the budget. In addition, for comparison purposes, the year-to-date amount, final amount, and a percentage of final for the previous fiscal year (through October) is included as well.

As of October 31, total General Fund revenues received to date was approximately \$5.1 million represents 19% of the Fiscal Year 2021/22 budgeted amount and is

approximately \$778,000 (18%) higher than the revenues collected for the same period last year (Attachment A, page 2). The primary reason for the increase is because of increased taxes collected during the current year for property tax, transient occupancy tax, sales tax, and transaction and use tax. In addition, the General Fund received \$890,000 from the Stanton Housing Authority for the transfer of 11870 Beach Boulevard. (This action was approved by the City Council with the approval of Resolution No. 2021-33 on September 14, 2021.)

Total General Fund expenditures were approximately \$7.8 million through October 31, which represents 29% of the 2021/22 projected expenditures and is approximately \$221,000 (3%) higher than the expenditures incurred for the same period last year (Attachment B, page 2). The primary reason for the increase is due to law enforcement and fire protection services contact costs which were 5% higher than the same period last year.

Housing Authority Revenue and Expenditure Reports

Attachment D summarizes the Housing Authority Fund's revenue and expenditure activity through October 31, 2021. The report includes information for the activity during the month of October, information on a year-to-date basis through October, the current fiscal year's budgeted balance and the year-to-date as a percentage of the budget. In addition, for comparison purposes, the year-to-date amount, final amount, and a percentage of final for the previous fiscal year (through October) is included as well.

As of October 31, total Housing Authority Fund revenues received to date was approximately \$732,667, which represents 112% of the Fiscal Year 2021/22 budgeted amount and is approximately \$573,000 (360%) more than the revenue collected through the same period last year. During October, the Housing Authority received \$606,902 for the sale of the property located at 7455 Katella Avenue.

Total Housing Authority Fund expenditures were approximately \$1.4 million through October 31, which represents 32% of the 2021/22 projected expenditures and is approximately \$1.2 million (552%) higher than the expenditures incurred for the same period last year. The Housing Authority made two significant payments in October. As previously mentioned, the Housing Authority reimbursed the City's General Fund \$890,000 for the acquisition of 11870 Beach Boulevard. In addition, the Housing Authority paid The Related Companies of California \$307,500 for the termination of the Housing Authority's agreement with the developer.

Status of Capital Improvement Projects (CIP)

The Fiscal Year 2021/22 CIP budget includes \$3.3 million from the Fiscal Year 2021/22 Adopted Budget and \$822,843 in carryover funding from Fiscal Year 2020/21, for a total amended budget of \$4.2 million as of October 31, 2021. As of October 31, capital project expenditures totaled \$20,142 (less than 1% of the amended budget) with an additional \$149,908 (3% of the amended budget) under contract (encumbered) for work

currently underway, for a total amount spent or encumbered to date of \$170,050 (4% of the amended budget) as of October 31, 2021. (Refer to Attachment F for a summary by

FISCAL IMPACT:

Per Attachment C, the City’s General Fund reserves is expected to be \$22.2 million by June 30, 2022.

Per Attachment E, the City’s Housing Authority Fund reserves is expected to be \$9.9 million by June 30, 2022.

ENVIRONMENTAL IMPACT:

None.

LEGAL REVIEW:

None.

PUBLIC NOTIFICATION:

Through the normal agenda posting process.

STRATEGIC PLAN OBJECTIVE ADDRESSED

4. Ensure Fiscal Stability and Efficiency in Governance

Prepared by:

Approved by:

/s/ Michelle Bannigan

/s/ Jarad L. Hildenbrand

Michelle Bannigan, CPA
Finance Director

Jarad L. Hildenbrand
City Manager

Attachments:

- A. October 2021 General Fund Revenues
- B. October 2021 General Fund Expenditures
- C. General Fund Reserves Projected as of June 30, 2022
- D. October 2021 Housing Authority Revenue and Expenditures
- E. Housing Authority Fund Available Fund Balance Projected as of June 30, 2022
- F. Status of Capital Improvement Projects as of October 31, 2021

CITY OF STANTON
October 2021 General Fund Revenues (33% of year)

	FY 2021/22 Adopted Budget	FY 2021/22 Amended Budget	FY 2021/22			FY 2020/21 Actual	% Change From Prior Year
			Activity During October	Year To Date Actual *	Percent of Budget		
TAXES							
Property Tax	\$ 7,213,500	\$ 7,213,500	\$ 33,458	\$ 64,059	0.89%	\$ 35,958	78.15%
Sales and Use Tax	4,810,000	4,810,000	505,549	1,078,961	22.43%	794,709	35.77%
Transactions and Use Tax	4,998,000	4,998,000	534,015	1,074,645	21.50%	908,476	18.29%
Transient Occupancy Tax	480,000	480,000	50,758	189,637	39.51%	111,323	70.35%
Franchise Fees	1,109,500	1,109,500	35,609	133,742	12.05%	125,400	6.65%
Business Licenses	160,000	160,000	1,372	8,596	5.37%	7,058	21.79%
Utility Users Tax	1,881,000	1,881,000	219,180	571,657	30.39%	543,833	5.12%
Tax Increment Pass-thru Payment	338,000	338,000	-	-	0.00%	-	**
TAXES-TOTAL	20,990,000	20,990,000	1,379,941	3,121,297	14.87%	2,526,757	23.53%
INTERGOVERNMENTAL							
County WDA Shared Revenue	160,000	160,000	-	101,376	63.36%	-	100.00%
Mandated Cost Reimbursement	30,000	30,000	-	-	0.00%	-	**
Motor Vehicle In Lieu	20,000	20,000	-	-	0.00%	-	**
Public Safety Augmentation Tax	161,075	161,075	14,462	38,770	24.07%	25,960	49.35%
INTERGOVERNMENTAL-TOTAL	371,075	371,075	14,462	140,146	37.77%	25,960	439.85%
CHARGES FOR SERVICES							
Charges for Services	105,280	86,030	7,461	32,878	38.22%	28,302	16.17%
Information Technology Charges	30,345	30,345	2,529	10,115	33.33%	8,095	100.00%
CHARGES FOR SERVICES-TOTAL	135,625	116,375	9,990	42,993	36.94%	36,397	18.12%
FEES AND PERMITS							
Solid Waste Impact Fees	1,150,000	1,150,000	92,733	285,166	24.80%	163,237	74.69%
Building Permits and Fees	1,300,000	1,300,000	94,296	219,715	16.90%	688,180	-68.07%
Planning Permits and Fees	106,250	106,250	11,670	30,788	28.98%	32,048	-3.93%
Engineering Permits and Fees	73,300	73,300	7,595	28,951	39.50%	31,046	-6.75%
Public Benefit Fee	-	-	-	-	**	314,237	-100.00%
Recycling Fees	93,750	93,750	-	-	0.00%	-	**
Other Permits and Fees	267,500	267,500	5,655	38,649	14.45%	212,223	-81.79%
Community Services Fees	46,500	46,500	6,985	27,371	58.86%	3,020	88.97%
FEES AND PERMITS -TOTAL	3,037,300	3,037,300	218,934	630,640	20.76%	1,443,991	-56.33%

CITY OF STANTON
October 2021 General Fund Revenues (33% of year)

	FY 2021/22 Adopted Budget	FY 2021/22 Amended Budget	FY 2021/22			FY 2020/21 Actual	% Change From Prior Year
			Activity During October	Year To Date Actual *	Percent of Budget		
FINES AND FORFEITURES							
General Fines	600	600	16,654	18,045	3007.50%	54	33316.67%
Motor Vehicle Fines	120,670	120,670	4,068	15,483	12.83%	24,503	-36.81%
Parking Citations	205,000	205,000	24,217	64,620	31.52%	79,292	-18.50%
DMV Parking Collections	70,300	70,300	5,160	19,119	27.20%	14,331	33.41%
Administrative Citation	15,000	15,000	1,160	1,460	9.73%	1,900	-23.16%
FINES AND FORFEITURES-TOTAL	411,570	411,570	51,259	118,727	28.85%	120,080	-1.13%
USE OF MONEY AND PROPERTY							
Investment Earnings	185,000	185,000	-	44,692	24.16%	58,231	-23.25%
Unrealized Gains (Losses)	-	-	(58,306)	(101,648)	**	(1,878)	5312.57%
Interest on Loan to Landscape District Fund	16,570	16,570	-	7,255	43.78%	-	100.00%
Rental Income	28,305	28,305	4,420	20,876	73.75%	6,339	229.33%
USE OF MONEY AND PROPERTY-TOTAL	229,875	229,875	(53,886)	(28,825)	-12.54%	62,692	-145.98%
MISCELLANEOUS REVENUE							
Miscellaneous Revenue	198,700	269,000	1,503	47,002	17.47%	13,172	256.83%
MISCELLANEOUS REVENUE-TOTAL	198,700	269,000	1,503	47,002	17.47%	13,172	256.83%
TRANSFERS IN							
From Gas Tax Fund	205,000	205,000	17,083	68,333	33.33%	40,167	70.12%
From Protective Services Fund	375,000	375,000	-	4,576	1.22%	6,742	-32.13%
From Supplemental Law Enforcement Grants Fund	150,000	150,000	12,500	50,000	33.33%	31,197	60.27%
From Housing Authority Fund	-	890,000	890,000	890,000	100.00%	-	100.00%
TRANSFERS IN-TOTAL	730,000	1,620,000	919,583	1,012,909	62.53%	78,106	92.29%
TOTAL REVENUES AND TRANSFERS IN	\$ 26,104,145	\$ 27,045,195	\$ 2,541,786	\$ 5,084,889	18.80%	\$ 4,307,155	18.06%

* = Actual data is reported through October.

TAXES
October 2021 General Fund Revenues (33% of year)

Acct. No.	Description	FY 2021/22	FY 2021/22	FY 2021/22			FY 2020/21	% Change
		Adopted Budget	Amended Budget	Activity During October	Year To Date Actual *	% of Budget	Actual	From Prior Year
101	General Fund							
430100	Current Year-Secured	\$ 1,144,000	\$ 1,144,000	\$ -	\$ -	0.00%	\$ -	**
430105	Current Year-Unsecured	32,500	32,500	-	18,532	57.02%	15,549	19.18%
430115	Property Tax-Supplemental	23,000	23,000	1,703	2,362	10.27%	1,638	44.20%
430120	Residual Redevelopment Property Tax	1,267,000	1,267,000	-	-	0.00%	-	**
430121	In-Lieu Vehicle License Fee	4,640,000	4,640,000	-	-	0.00%	-	**
430135	Homeowners Tax Relief	1,000	1,000	-	-	0.00%	-	**
430140	Property Transfer Tax	106,000	106,000	31,755	43,165	40.72%	18,771	129.96%
430200	Sales And Use Tax	4,810,000	4,810,000	505,549	1,078,961	22.43%	794,709	35.77%
430300	Transient Occupancy Tax	480,000	480,000	50,758	189,637	39.51%	111,323	70.35%
430405	Franchise Tax/Cable TV	224,500	224,500	-	-	0.00%	34,044	**
430410	Franchise Tax/Electric	214,000	214,000	-	-	0.00%	-	**
430415	Franchise Tax/Gas	58,000	58,000	-	-	0.00%	-	**
430420	Franchise Tax/Refuse	525,000	525,000	35,609	133,742	25.47%	91,356	46.40%
430425	Franchise Tax/Water	88,000	88,000	-	-	0.00%	-	**
430500	Business License Tax	160,000	160,000	1,372	8,596	5.37%	7,058	21.79%
430600	Util User Tax/Electricity	935,500	935,500	125,213	344,858	36.86%	306,540	12.50%
430605	Util User Tax/Telephone	316,000	316,000	18,578	51,681	16.35%	57,895	-10.73%
430610	Util User Tax/Gas	211,000	211,000	19,144	39,384	18.67%	41,249	-4.52%
430615	Util User Tax/Water	418,500	418,500	56,245	135,734	32.43%	138,149	-1.75%
440100	AB 1389 Pass Through from RDA	338,000	338,000	-	-	0.00%	-	**
101	General Fund	15,992,000	15,992,000	845,926	2,046,652	12.80%	1,618,281	26.47%
102	General Fund (Transactions & Use Tax)							
430250	Transactions & Use Tax	4,998,000	4,998,000	534,015	1,074,645	21.50%	908,476	18.29%
102	General Fund (Transactions & Use Tax)	4,998,000	4,998,000	534,015	1,074,645	21.50%	908,476	18.29%
TAXES - TOTAL		\$ 20,990,000	\$ 20,990,000	\$ 1,379,941	\$ 3,121,297	14.87%	\$ 2,526,757	23.53%

* = Actual data is reported through October.

CHARGES FOR SERVICES
October 2021 General Fund Revenues (33% of year)

Acct. No.	Description	FY 2021/22 Adopted Budget	FY 2021/22 Amended Budget	FY 2021/22		% of Budget	FY 2020/21 Actual	% Change From Prior Year
				Activity During October	Year To Date Actual *			
101	General Fund							
433100	Charges For Services	\$ 105,280	\$ 86,030	\$ 7,461	\$ 32,878	38.22%	\$ 28,302	16.17%
433136	Information Technology Charges	30,345	30,345	2,529	10,115	33.33%	8,095	19.97%
	CHARGES FOR SERVICES - TOTAL	\$ 135,625	\$ 116,375	\$ 9,990	\$ 42,993	36.94%	\$ 36,397	18.12%

* = Actual data is reported through October.

INTERGOVERNMENTAL
October 2021 General Fund Revenues (33% of year)

Acct. No.	Description	FY 2021/22 Adopted Budget	FY 2021/22 Amended Budget	FY 2021/22		% of Budget	FY 2020/21 Actual	% Change From Prior Year
				Activity During October	Year To Date Actual *			
101	General Fund							
432121	County WDA Shared Revenue	\$ 160,000	\$ 160,000	\$ -	\$ 101,376	63.36%	\$ -	100.00%
432135	Mandated Cost Reimbursement	30,000	30,000	-	-	0.00%	-	**
432150	Motor Vehicle In Lieu	20,000	20,000	-	-	0.00%	-	**
432180	Public Safety Augmentation Tax	161,075	161,075	14,462	38,770	24.07%	25,960	33.04%
	INTERGOVERNMENTAL - TOTAL	\$ 371,075	\$ 371,075	\$ 14,462	\$ 140,146	37.77%	\$ 25,960	439.85%

* = Actual data is reported through October.

FEES AND PERMITS
October 2021 General Fund Revenues (33% of year)

Acct. No.	Description	FY 2021/22	FY 2021/22	FY 2021/22			FY 2020/21	% Change
		Adopted Budget	Amended Budget	Activity During October	Year To Date Actual *	% of Budget	Actual	From Prior Year
101	General Fund							
431100	Building Plan Check Fees	\$ 70,000	\$ 70,000	\$ 65,039	\$ 87,507	125.01%	\$ 32,846	166.42%
431105	Mechanical Permits	250,000	250,000	3,915	14,200	5.68%	95,060	-85.06%
431110	Building Permits	750,000	750,000	19,840	83,838	11.18%	440,665	-80.97%
431115	Plumbing Permits	80,000	80,000	1,550	6,270	7.84%	38,165	-83.57%
431120	Electrical Permits	150,000	150,000	3,952	27,900	18.60%	81,444	-65.74%
431130	Engineering Plan Check Fees	33,300	33,300	2,775	11,160	33.51%	14,745	-24.31%
431135	Public Works Permits	40,000	40,000	4,820	17,791	44.48%	16,301	9.14%
431140	S M I P - Commercial Fees	500	500	-	6	1.20%	121	-95.04%
431145	S M I P-Residential Permits	1,000	1,000	-	8	0.80%	7	14.29%
431146	SB 1473 Fee	2,500	2,500	31	181	7.24%	924	-80.41%
431150	Grading Plan Review	-	-	-	1,445	**	8,670	-83.33%
431155	Grading Permits	-	-	-	1,470	**	2,205	-50.00%
431160	Solid Waste Impact Fees	1,150,000	1,150,000	92,733	285,166	24.80%	163,237	74.69%
431185	Parking Permits	50,000	50,000	125	1,407	2.81%	6,018	-76.62%
431190	Towing Franchise Fee	30,000	30,000	720	8,640	28.80%	24,390	-64.58%
431195	Other Fees & Permits	15,000	15,000	1,635	8,350	55.67%	13,925	-40.04%
431200	Cannabis Business Initial Permit Fee	-	-	-	-	**	140,400	-100.00%
433200	Conditional Use Permit	6,000	6,000	7,455	9,940	165.67%	-	100.00%
433205	Precise Plan Of Design	15,000	15,000	-	1,050	7.00%	6,160	-82.95%
433210	Variance	2,000	2,000	-	-	0.00%	-	**
433220	Preliminary Plan Review	6,000	6,000	1,875	5,625	93.75%	-	100.00%
433225	Environmental Services	4,400	4,400	75	430	9.77%	1,475	-70.85%
433227	Foreclosure Registration	10,850	10,850	-	1,689	15.57%	3,249	-48.01%
433230	Zoning Entitlements	5,000	5,000	-	-	0.00%	-	**
433235	Land Divisions	10,000	10,000	-	2,500	25.00%	3,730	-32.98%
433240	Special Event Permits	500	500	-	-	0.00%	-	**
433245	Sign/Ban'R/Gar Sa/Temp Use Per	6,000	6,000	820	2,920	48.67%	1,215	140.33%
433250	Ministerial Services	15,000	15,000	1,015	5,280	35.20%	5,350	-1.31%
433260	Landscape Plan Check	1,000	1,000	325	650	65.00%	-	100.00%

FEES AND PERMITS
October 2021 General Fund Revenues (33% of year)

Acct. No.	Description	FY 2021/22	FY 2021/22	FY 2021/22		% of Budget	FY 2020/21	% Change
		Adopted Budget	Amended Budget	Activity During October	Year To Date Actual *		Actual	From Prior Year
101	General Fund							
433270	General Plan Maint Surcharge	15,000	15,000	105	315	2.10%	9,660	-96.74%
433285	Other Developmental Fees	5,000	5,000	-	389	7.78%	1,209	-67.82%
433305	General Recreation Programs	24,000	24,000	4,090	17,071	71.13%	-	100.00%
433315	Sports Fields	22,500	22,500	2,895	10,300	45.78%	3,020	70.68%
437115	Recycling Fees	93,750	93,750	-	-	0.00%	-	**
430505	New/Moved Bus Lic Appl Rev	40,000	40,000	2,370	11,900	29.75%	12,310	-3.33%
430510	Business Tax Renewal Process	130,000	130,000	660	5,000	3.85%	3,002	66.56%
430515	SB 1186	3,000	3,000	114	242	8.07%	251	-3.59%
FEES AND PERMITS - TOTAL		\$ 3,037,300	\$ 3,037,300	\$ 218,934	\$ 630,640	20.76%	\$ 1,443,991	-56.33%

* = Actual data is reported through October.

FINES AND FORFEITURES
October 2021 General Fund Revenues (33% of year)

Acct. No.	Description	FY 2021/22	FY 2021/22	FY 2021/22		% of Budget	FY 2020/21	% Change From Prior Year
		Adopted Budget	Amended Budget	Activity During October	Year To Date Actual *			
101	General Fund							
434100	General Fines	\$ 600	\$ 600	\$ 16,654	\$ 18,045	3007.50%	\$ 54	33316.67%
434105	Motor Vehicle Fines	120,670	120,670	4,068	15,483	12.83%	24,503	-36.81%
434110	Parking Citations	205,000	205,000	24,217	64,620	31.52%	79,292	-18.50%
434115	DMV Parking Collections	70,300	70,300	5,160	19,119	27.20%	14,331	33.41%
434120	Administrative Citations	15,000	15,000	1,160	1,460	9.73%	1,900	-23.16%
FINES AND FORFEITURES - TOTAL		\$ 411,570	\$ 411,570	\$ 51,259	\$ 118,727	28.85%	\$ 120,080	-1.13%

* = Actual data is reported through October.

USE OF MONEY AND PROPERTY
October 2021 General Fund Revenues (33% of year)

Acct. No.	Description	FY 2021/22	FY 2021/22	FY 2021/22		% of Budget	FY 2020/21	% Change From Prior Year
		Adopted Budget	Amended Budget	Activity During October	Year To Date Actual *		Actual	
101	General Fund							
435100	Interest Earned	\$ 185,000	\$ 185,000	\$ -	\$ 44,692	24.16%	\$ 58,231	-23.25%
435110	Unrealized Gains (Losses)	-	-	(58,306)	(101,648)	**	(1,878)	5312.57%
435200	Interest on Loan to Landscape District Fund	16,570	16,570	-	7,255	43.78%	-	100.00%
436125	Indoor Facility Rental	-	-	400	720	**	(450)	-260.00%
436127	Outdoor Picnic Shelters	7,450	7,450	1,245	9,610	128.99%	-	100.00%
436128	SCP Fields Rental	-	-	915	1,825	**	-	100.00%
436135	Pac Bell Mobile Svcs-Rent	20,855	20,855	1,860	8,721	41.82%	6,789	28.46%
USE OF MONEY AND PROPERTY - TOTAL		\$ 229,875	\$ 229,875	\$ (53,886)	\$ (28,825)	-12.54%	\$ 62,692	-145.98%

MISCELLANEOUS REVENUE
October 2021 General Fund Revenues (33% of year)

Acct. No.	Description	FY 2021/22	FY 2021/22	FY 2021/22		% of Budget	FY 2020/21	% Change From Prior Year
		Adopted Budget	Amended Budget	Activity During October	Year To Date Actual *		Actual	
101	General Fund							
432256	Grant (non-government agency)	\$ 4,200	\$ 74,200	\$ 903	\$ 2,709	3.65%	\$ 2,253	20.24%
437100	Sale Of Publications	-	-	-	120	**	1	11900.00%
437105	Firework Services	475	475	-	-	0.00%	-	**
437125	Donations	-	300	500	800	**	-	100.00%
437135	Expense Reimbursement	-	-	-	39,292	**	7,500	80.91%
437137	Loan Repayment from Landscape Maintenance District	164,025	164,025	-	-	0.00%	-	**
437195	Other Revenue	30,000	30,000	100	4,081	13.60%	3,418	19.40%
MISCELLANEOUS REVENUE - TOTAL		\$ 198,700	\$ 269,000	\$ 1,503	\$ 47,002	17.47%	\$ 13,172	256.83%

* = Actual data is reported through October.

TRANSFERS IN
October 2021 General Fund Revenues (33% of year)

Acct. No.	Description	FY 2021/22 Adopted Budget	FY 2021/22 Amended Budget	FY 2021/22		% of Budget	FY 2020/21 Actual	% Change From Prior Year
				Activity During October	Year To Date Actual *			
101	General Fund							
439211	Transfer From Gas Tax Fund	\$ 205,000	\$ 205,000	\$ 17,083	\$ 68,333	33.33%	\$ 40,167	41.22%
439223	Transfer From Protective Services Fund	375,000	375,000	-	4,576	1.22%	6,742	-47.33%
439242	Transfer Fr Supp Law Enf Grant	150,000	150,000	12,500	50,000	33.33%	31,197	37.61%
439285	Transfr From Housing Authority	-	890,000	890,000	890,000	100.00%	-	100.00%
TRANSFERS IN - TOTAL		\$ 730,000	\$ 1,620,000	\$ 919,583	\$ 1,012,909	62.53%	\$ 78,106	92.29%

**City of Stanton
October 2021 General Fund Expenditures (33% of year)**

Division	No.	Description	FY 2021/22					FY 2020/21	% Change from Prior Year
			FY 2021/22 Adopted Budget	FY 2021/22 Amended Budget	Activity During October	Year to Date Actual *	Percent of Budget		
1100		City Council	\$ 116,710	\$ 116,710	\$ 8,584	\$ 49,534	42.44%	\$ 32,380	52.98%
1200		City Attorney	302,000	302,000	146	566	0.19%	33,721	-98.32%
1300		City Manager	473,195	473,195	38,694	158,101	33.41%	148,649	6.36%
1400		City Clerk	190,515	190,515	13,445	59,939	31.46%	55,458	8.08%
1410		Personnel/Risk Management	176,885	176,885	11,172	48,518	27.43%	40,566	19.60%
1510		Information Technology	524,980	531,098	44,218	227,986	42.93%	241,227	-5.49%
		Administration	1,784,285	1,790,403	116,259	544,644	30.42%	552,001	-1.33%
1500		Finance	862,565	890,691	57,572	256,468	28.79%	261,663	-1.99%
1600		Non-Dept (excludes Transfers)	48,000	48,000	-	-	0.00%	689	-100.00%
		Finance	910,565	938,691	57,572	256,468	27.32%	262,352	-2.24%
1520		Emergency Preparedness	5,000	57,796	6,286	13,373	23.14%	-	**
2100		Law Enforcement	12,197,850	12,197,850	1,021,759	4,066,822	33.34%	3,775,914	7.15%
2200		Fire Protection	5,166,860	5,166,860	-	1,283,387	24.84%	1,227,265	4.57%
2230		Contractual Ambulance Svcs	2,500	2,500	-	-	0.00%	786	-100.00%
2400		Animal Control Services	191,390	191,390	-	46,305	24.19%	90,405	-95.24%
2500		Public Safety-Other	110,175	110,175	5,889	55,043	49.96%	53,580	2.73%
4300		Parking Control	250,890	250,890	21,371	81,131	32.34%	69,901	16.07%
6200		Code Enforcement	519,870	519,870	38,432	156,256	30.06%	144,261	8.31%
		Public Safety	18,444,535	18,497,331	1,093,737	5,702,317	30.83%	5,362,112	6.34%
3000		Public Works Administration	507,575	521,468	51,285	160,100	30.70%	168,964	-5.25%
3100		Engineering	145,390	167,390	409	34,290	20.49%	54,880	-37.52%
3200		Public Facilities	436,340	436,340	33,267	107,376	24.61%	79,051	35.83%
3300		Crossing Guard	43,165	43,165	1,374	5,340	12.37%	-	**
3400		Parks Maintenance	412,680	443,580	40,010	123,951	27.94%	111,569	11.10%
3500		Street Maintenance	498,980	498,980	30,157	110,810	22.21%	125,577	-11.76%
3600		Storm Drains	115,860	115,860	3,796	3,796	3.28%	460	725.22%
6300		Graffiti Abatement	101,900	101,900	2,724	12,051	11.83%	23,320	-48.32%
		Public Works	2,261,890	2,328,683	163,022	557,714	23.95%	563,821	-1.08%

* = Actual data is reported through October.

City of Stanton
October 2021 General Fund Expenditures (33% of year)

Division No.	Description	FY 2021/22 Adopted Budget	FY 2021/22 Amended Budget	FY 2021/22		Percent of Budget	FY 2020/21 Actual	% Change from Prior Year
				Activity During October	Year to Date Actual *			
4000	Community Development Administration	313,625	313,625	17,425	114,789	36.60%	70,341	63.19%
4100	Planning	344,590	610,987	33,974	120,320	19.69%	106,729	12.73%
4200	Building Regulation	784,255	784,255	48,759	85,783	10.94%	300,670	-71.47%
4400	Business Relations	37,800	37,800	-	-	0.00%	50	-100.00%
	Community Development	1,480,270	1,746,667	100,158	320,892	18.37%	477,790	-32.84%
5000	Public Information Office ⁽¹⁾	120,600	120,600	9,186	34,264	28.41%	-	100.00%
5100	Community Services Administration	509,015	579,015	32,360	176,513	30.49%	227,291	-22.34%
5200	Community Center Operations	170,530	170,530	6,459	25,717	15.08%	1,178	2083.11%
5300	Park Operations	224,470	224,470	16,714	65,508	29.18%	47,305	38.48%
5400	Senior Citizen Programs	61,515	61,815	3,213	18,493	29.92%	14,265	29.64%
5500	Recreation Programs ⁽¹⁾	48,900	48,900	-	15,646	32.00%	-	100.00%
	Community Services	1,135,030	1,205,330	67,932	336,141	27.89%	290,039	15.90%
	Transfer to FACT Grant	17,100	17,100	1,425	5,700	33.33%	8,250	-44.74%
	Transfer to Senior Transportation Fund	10,565	10,565	558	2,009	19.02%	1,213	65.62%
	Transfer to SCP Maintenance	41,140	41,140	3,428	13,713	33.33%	-	100.00%
	Transfers to Other Funds	68,805	68,805	5,411	21,422	31.13%	9,463	126.38%
	TOTAL EXPENDITURES	\$ 26,085,380	\$ 26,575,910	\$ 1,604,091	\$ 7,739,598	29.12%	\$ 7,517,578	2.95%

(1) - New division in the Fiscal Year 2021/22 Adopted Budget.

* = Actual data is reported through October.

Administration - Vazquez
October 2021 General Fund Expenditures (33% of year)

Acct. No.	Description	FY 2021/22					FY 2020/21 Actual	% Change From Prior Year
		FY 2021/22 Adopted Budget	FY 2021/22 Amended Budget	Activity During October	Year to Date Actual *	% of Budget		
101	General Fund							
1100	City Council							
501105	Salaries-Elected	\$ 52,200	\$ 52,200	\$ 4,013	\$ 18,054	34.59%	\$ 16,545	9.12%
502120	Medicare/Fica	740	740	58	262	35.41%	240	9.17%
502130	Other Benefit Charges	770	770	61	333	43.25%	238	39.92%
602100	Special Dept Expense	10,000	10,000	1,620	5,276	52.76%	2,474	113.26%
602110	Office Expense	2,000	2,000	35	55	2.75%	234	-76.50%
602115	Postage	-	-	-	3	**	5	-40.00%
607100	Membership/Dues	36,585	36,585	-	18,368	50.21%	9,109	101.65%
607110	Travel/Conference/Meetings	11,000	11,000	2,797	4,368	39.71%	-	100.00%
612115	Liability Insurance Charge	3,415	3,415	-	2,815	82.43%	3,535	-25.58%
1100	City Council Total	116,710	116,710	8,584	49,534	42.44%	32,380	52.98%
1200	City Attorney							
608105	Professional Services	302,000	302,000	146	566	0.19%	33,721	-98.32%
1200	City Attorney Total	302,000	302,000	146	566	0.19%	33,721	-98.32%
1300	City Manager							
501110	Salaries-Regular	269,710	269,710	23,037	82,090	30.44%	73,745	11.32%
501115	Salaries-Overtime	-	-	35	75	**	-	100.00%
502100	Retirement	79,735	79,735	5,752	20,700	25.96%	18,172	13.91%
502105	Workers Comp Insurance	6,250	6,250	456	1,625	26.00%	-	100.00%
502110	Health/Life Insurance	25,545	25,545	3,117	9,016	35.29%	6,911	30.46%
502111	Medical In-Lieu Pay	2,100	2,100	85	340	16.19%	-	100.00%
502115	Unemployment Insurance	525	525	-	-	0.00%	2	-100.00%
502120	Medicare/Fica	3,580	3,580	331	1,184	33.07%	1,069	10.76%
502130	Other Benefit Charges	1,730	1,730	203	722	41.73%	37	94.88%
602110	Office Expense	1,200	1,200	1,314	1,795	149.58%	1,957	-8.28%
602115	Postage	250	250	-	2	0.80%	12	-500.00%
607100	Membership/Dues	800	800	-	926	115.75%	400	56.80%

* = Actual data is reported through October.

Administration - Vazquez
October 2021 General Fund Expenditures (33% of year)

Acct. No.	Description	FY 2021/22					FY 2020/21 Actual	% Change From Prior Year
		FY 2021/22 Adopted Budget	FY 2021/22 Amended Budget	Activity During October	Year to Date Actual *	% of Budget		
1300	City Manager, Continued							
607110	Travel/Conference/Meetings	5,600	5,600	306	751	13.41%	240	68.04%
608105	Professional Services	48,000	48,000	4,000	16,000	33.33%	16,265	-1.66%
612105	Vehicle Replacement Charge	700	700	58	233	33.29%	237	-1.72%
612115	Liability Insurance Charge	27,470	27,470	-	22,642	82.42%	29,602	-30.74%
1300	City Manager Total	473,195	473,195	38,694	158,101	33.41%	148,649	6.36%
1400	City Clerk							
501110	Salaries-Regular	110,905	110,905	8,225	33,426	30.14%	31,377	6.53%
501115	Salaries-Overtime	-	-	53	112	**	133,000	-15.79%
502100	Retirement	34,480	34,480	2,769	11,251	32.63%	10,347	8.74%
502105	Workers Comp Insurance	1,985	1,985	163	662	33.35%	-	100.00%
502110	Health/Life Insurance	19,080	19,080	1,498	5,343	28.00%	5,196	2.83%
502115	Unemployment Insurance	330	330	-	-	0.00%	2	**
502120	Medicare/Fica	1,550	1,550	115	469	30.26%	435	7.82%
502130	Other Benefit Charges	965	965	72	294	30.47%	16	94.56%
602110	Office Expense	2,250	2,250	384	1,075	47.78%	51	95.26%
602115	Postage	500	500	18	138	27.60%	164	-18.84%
602120	Books/Periodicals	100	100	-	-	0.00%	-	**
607100	Membership/Dues	1,130	1,130	-	215	19.03%	520	-141.86%
607110	Travel/Conference/Meetings	750	750	-	-	0.00%	-	**
607115	Training	2,500	2,500	-	70	2.80%	-	100.00%
608105	Professional Services	6,000	6,000	100	880	14.67%	980	-10.20%
608140	Elections	360	360	-	-	0.00%	(1,179)	-100.00%
612105	Vehicle Replacement Charge	580	580	48	193	33.28%	195	-1.04%
612115	Liability Insurance Charge	7,050	7,050	-	5,811	82.43%	7,221	-24.26%
1400	City Clerk Total	190,515	190,515	13,445	59,939	31.46%	55,458	8.08%
1510	Information Technology							
501110	Salaries-Regular	81,120	81,120	8,617	26,855	33.11%	24,071	11.57%

* = Actual data is reported through October.

Administration - Vazquez
October 2021 General Fund Expenditures (33% of year)

Acct. No.	Description	FY 2021/22 Adopted Budget	FY 2021/22 Amended Budget	FY 2021/22			FY 2020/21 Actual	% Change From Prior Year
				Activity During October	Year to Date Actual *	% of Budget		
1510	Information Technology, Continued							
501115	Salaries-Overtime	10,000	10,000	108	2,172	21.72%	1,722	26.13%
502100	Retirement Charges	22,940	22,940	2,387	8,410	36.66%	7,485	12.36%
502105	Workers Comp Insurance	1,320	1,320	171	532	40.30%	-	100.00%
502110	Health/Life Insurance	19,550	19,550	1,259	4,496	23.00%	4,284	4.95%
502115	Unemployment Insurance	300	300	-	-	0.00%	-	100.00%
502120	Medicare/Fica	1,080	1,080	118	392	36.30%	347	12.97%
502130	Other Benefit Charges	680	680	76	236	34.71%	12	100.00%
602140	Materials & Supplies	15,000	15,000	1,427	2,354	15.69%	3,082	-23.62%
603105	Equipment Maintenance	25,000	25,000	71	2,975	11.90%	11,009	-270.05%
604100	Communications	97,900	97,900	6,704	17,900	18.28%	10,006	44.10%
608100	Contractual Services	244,925	244,925	23,249	156,996	64.10%	101,391	54.84%
608145	Information Technology	-	-	-	-	**	12,392	-100.00%
612115	Liability Insurance Charge	5,165	5,165	-	4,257	82.42%	-	100.00%
701050	Computer Software	-	6,118	31	411	6.72%	41,382	-99.01%
701105	Equipment-General	-	-	-	-	**	24,044	-100.00%
1510	Information Technology Total	524,980	531,098	44,218	227,986	42.93%	241,227	-5.49%
TOTAL ADMINISTRATION-VAZQUEZ		\$ 1,607,400	\$ 1,613,518	\$ 105,087	\$ 496,126	30.75%	\$ 511,435	-2.99%

* = Actual data is reported through October.

Administration - Guzman
October 2021 General Fund Expenditures (33% of year)

Acct. No.	Description	FY 2021/22						FY 2020/21 Actual	% Change From Prior Year
		FY 2021/22 Adopted Budget	FY 2021/22 Amended Budget	Activity During October	Year to Date Actual *	% of Budget			
101	General Fund								
1410	Personnel/Risk Management								
501110	Salaries-Regular	\$ 91,820	\$ 91,820	\$ 6,592	\$ 26,820	29.21%	\$ 24,967	7.42%	
501115	Salaries-Overtime	-	-	244	244	**	-	100.00%	
502100	Retirement	18,940	18,940	1,541	6,268	33.09%	5,678	10.39%	
502105	Workers Comp Insurance	1,590	1,590	131	531	33.40%	-	100.00%	
502110	Health/Life Insurance	16,075	16,075	1,070	3,830	23.83%	4,405	-13.05%	
502111	Medical In-Lieu Pay	-	-	100	400	**	-	100.00%	
502115	Unemployment Insurance	300	300	-	-	0.00%	-	**	
502120	Medicare/FICA	1,285	1,285	100	397	30.89%	366	8.47%	
502130	Other Benefit Charges	800	800	58	236	29.50%	12	1866.67%	
602110	Office Expense	1,400	1,400	-	33	2.36%	94	-64.89%	
602115	Postage	200	200	5	31	15.50%	49	-58.06%	
607100	Membership/Dues	725	725	-	425	58.62%	150	64.71%	
607110	Travel/Conference/Meetings	2,000	2,000	-	-	0.00%	-	**	
607115	Training	6,000	6,000	85	85	1.42%	-	100.00%	
607120	Education Reimbursement Program	10,000	10,000	-	-	0.00%	-	**	
608105	Professional Services	10,000	10,000	-	853	8.53%	4,565	-81.31%	
608125	Advertising/ Business Dev't	1,800	1,800	1,195	1,918	106.56%	75	2457.33%	
609125	Employee/Volunteer Recognition	7,500	7,500	-	1,430	19.07%	-	100.00%	
612105	Vehicle Replacement Charge	610	610	51	203	33.28%	205	-0.99%	
612115	Liability Insurance Charge	5,840	5,840	-	4,814	82.43%	-	100.00%	
TOTAL ADMINISTRATION-GUZMAN		\$ 176,885	\$ 176,885	\$ 11,172	\$ 48,518	27.43%	\$ 40,566	19.60%	

* = Actual data is reported through October.

Finance-Bannigan
October 2021 General Fund Expenditures (33% of year)

Acct. No.	Description	FY 2021/22					FY 2020/21 Actual	% Change From Prior Year
		FY 2021/22 Adopted Budget	FY 2021/22 Amended Budget	Activity During October	Year to Date Actual *	% of Budget		
101	General Fund							
1500	Finance							
501110	Salaries-Regular	\$ 466,220	\$ 466,220	\$ 34,550	\$ 139,874	30.00%	\$ 130,316	7.33%
501115	Salaries-Overtime	500	500	78	116	23.20%	-	100.00%
501120	Salaries-Part Time	42,415	42,415	3,541	13,809	32.56%	17,863	-22.69%
502100	Retirement	112,590	112,590	9,234	37,457	33.27%	32,680	14.62%
502105	Workers Comp Insurance	8,960	8,960	754	3,043	33.96%	-	100.00%
502110	Health/Life Insurance	53,520	53,520	3,915	13,981	26.12%	11,650	20.01%
502111	Medical In-Lieu Pay	4,920	4,920	505	2,020	41.06%	-	100.00%
502115	Unemployment Insurance	1,935	1,935	-	-	0.00%	573	-100.00%
502120	Medicare/FICA	7,120	7,120	475	1,920	26.97%	1,844	4.12%
502130	Other Benefit Charges	4,470	4,470	306	1,238	27.70%	322	73.99%
602110	Office Expense	8,000	8,000	-	501	6.26%	549	-8.74%
602115	Postage	5,000	5,000	63	399	7.98%	366	8.27%
602120	Books/Periodicals	415	415	1	1	0.24%	-	100.00%
607100	Membership/Dues	795	795	95	95	11.95%	-	100.00%
607110	Travel/Conference/Meetings	4,200	4,200	345	789	18.79%	-	100.00%
607115	Training	1,700	1,700	-	-	0.00%	-	**
608105	Professional Services	88,035	116,161	1,385	11,639	10.02%	9,866	15.23%
608107	Financial Services	17,600	17,600	2,223	2,514	14.28%	4,488	-43.98%
608130	Temporary Help	-	-	-	-	**	13,057	-100.00%
611116	Payment to Other Agencies	-	-	-	-	**	55	-100.00%
612105	Vehicle Replacement Charge	1,220	1,220	102	407	33.36%	412	-1.23%
612115	Liability Insurance Charge	32,350	32,350	-	26,665	82.43%	37,622	-41.09%
702100	Furniture-Office	600	600	-	-	0.00%	-	**
1500	Finance Total	862,565	890,691	57,572	256,468	28.79%	261,663	-1.99%

* = Actual data is reported through October.

Finance-Bannigan
October 2021 General Fund Expenditures (33% of year)

Acct. No.	Description	FY 2021/22					FY 2020/21 Actual	% Change From Prior Year
		FY 2021/22 Adopted Budget	FY 2021/22 Amended Budget	Activity During October	Year to Date Actual *	% of Budget		
1600	Non-Departmental							
602100	Special Dept Expense	3,000	3,000	-	-	0.00%	-	**
602110	Office Expense	-	-	-	-	**	689	-100.00%
611105	Revenue Sharing-City of Anaheim	40,000	40,000	-	-	0.00%	-	**
611116	Payment to Other Agencies	5,000	5,000	-	-	0.00%	-	**
1600	Non-Departmental Total	48,000	48,000	-	-	0.00%	689	**
TOTAL FINANCE		\$ 910,565	\$ 938,691	\$ 57,572	\$ 256,468	27.32%	\$ 262,352	-2.24%

* = Actual data is reported through October.

**Public Safety-Wren
October 2021 General Fund Expenditures (33% of year)**

Acct. No.	Description	FY 2021/22					FY 2020/21 Actual	% Change From Prior Year
		FY 2021/22 Adopted Budget	FY 2021/22 Amended Budget	Activity During October	Year to Date Actual *	% of Budget		
101	General Fund							
1520	Emergency Services							
602140	Materials & Supplies	\$ 5,000	\$ 5,000	\$ -	\$ 55	1.10%	\$ -	100.00%
608105	Professional Services	-	52,796	6,286	13,318	25.23%	-	100.00%
1520	Emergency Services	5,000	57,796	6,286	13,373	23.14%	-	100.00%
2100	Law Enforcement							
602100	Special Dept Expense	3,000	3,000	-	-	0.00%	410	-100.00%
602110	Office Expense	1,500	1,500	152	605	40.33%	4	99.34%
602145	Gas/Oil/Lube	3,000	3,000	38	61	2.03%	345	-465.57%
603125	Vehicle Maintenance	-	-	-	-	**	1,925	-100.00%
604100	Communications	36,030	36,030	8,709	14,716	40.84%	15,454	-4.78%
608100	Contractual Services	18,350	18,350	1,529	6,116	33.33%	4,678	30.74%
608160	O.C.S.D. Contract	8,629,270	8,629,270	716,796	2,867,183	33.23%	1,687,571	69.90%
612105	Vehicle Replacement Charge	8,700	8,700	725	2,900	33.33%	2,940	-1.38%
2100	Law Enforcement Total	8,699,850	8,699,850	727,949	2,891,581	33.24%	1,713,327	40.75%
2200	Fire Protection							
602100	Special Department Expense	40,800	40,800	-	-	0.00%	-	**
608185	O.C.F.A. Contract	3,626,060	3,626,060	-	927,643	25.58%	927,546	0.01%
2200	Fire Protection Total	3,666,860	3,666,860	-	927,643	25.30%	927,546	0.01%
2230	Ambulance Services							
608190	Contractual Ambulance Svcs	2,500	2,500	-	-	0.00%	786	-100.00%
2230	Ambulance Services Total	2,500	2,500	-	-	0.00%	786	-100.00%
2400	Animal Control Services							
608170	Animal Control Services	191,390	191,390	-	46,305	24.19%	90,405	-95.24%
2400	Animal Control Services Total	191,390	191,390	-	46,305	24.19%	90,405	-95.24%
2500	Public Safety-Other							
501110	Salaries-Regular	58,390	58,390	4,059	21,054	36.06%	15,810	33.17%
501120	Salaries-Part Time	-	-	-	-	**	4,445	-100.00%

* = Actual data is reported through October.

Public Safety-Wren
October 2021 General Fund Expenditures (33% of year)

Acct. No.	Description	FY 2021/22					FY 2020/21 Actual	% Change From Prior Year
		FY 2021/22 Adopted Budget	FY 2021/22 Amended Budget	Activity During October	Year to Date Actual *	% of Budget		
2500	Public Safety-Other, Continued							
502100	Retirement Charges	11,765	11,765	979	3,966	33.71%	4,107	-3.43%
502105	Workers Comp Insurance	945	945	80	325	34.39%	-	100.00%
502110	Health/Life Insurance	705	705	34	124	17.59%	190	-34.74%
502111	Medical In-Lieu Pay	2,100	2,100	175	700	33.33%	-	100.00%
502115	Unemployment Insurance	105	105	-	-	0.00%	-	**
502120	Medicare/FICA	785	785	61	248	31.59%	303	-18.15%
502130	Other Benefit Charges	375	375	36	144	38.40%	72	50.00%
602110	Office Expense	1,200	1,200	29	80	6.67%	668	-88.02%
602115	Postage	250	250	-	1	0.40%	101	-99.01%
602135	Safety Equipment	-	-	436	436	**	-	100.00%
602140	Materials & Supplies	-	-	-	64	**	-	100.00%
607115	Training	700	700	-	-	0.00%	-	**
608100	Contractual Services	4,680	4,680	-	4,678	99.96%	-	100.00%
612115	Liability Insurance Charge	28,175	28,175	-	23,223	82.42%	27,884	-20.07%
2500	Public Safety-Other Total	110,175	110,175	5,889	55,043	49.96%	53,580	2.73%
4300	Parking Control							
501110	Salaries-Regular	142,590	142,590	10,455	43,987	30.85%	42,242	4.13%
502115	Salaries-Overtime	-	-	-	33	**	-	100.00%
501120	Salaries-Part Time	12,350	12,350	993	4,157	33.66%	3,999	3.95%
502100	Retirement	36,055	36,055	3,159	13,120	36.39%	12,304	6.63%
502105	Workers Comp Insurance	2,735	2,735	227	953	34.84%	-	100.00%
502110	Health/Life Insurance	14,050	14,050	1,076	3,845	27.37%	3,682	4.43%
502111	Medical In-Lieu Pay	4,140	4,140	345	1,380	33.33%	-	100.00%
502115	Unemployment Insurance	705	705	-	-	0.00%	-	**
502120	Medicare/FICA	2,220	2,220	169	712	32.07%	682	4.40%
502130	Other Benefit Charges	1,445	1,445	93,000	389	26.92%	79	79.69%
602110	Office Expense	6,500	6,500	2,712	5,302	81.57%	58	98.91%

* = Actual data is reported through October.

Public Safety-Wren
October 2021 General Fund Expenditures (33% of year)

Acct. No.	Description	FY 2021/22					FY 2020/21 Actual	% Change From Prior Year
		FY 2021/22 Adopted Budget	FY 2021/22 Amended Budget	Activity During October	Year to Date Actual *	% of Budget		
4300	Parking Control, Continued							
602115	Postage	500	500	8	84	16.80%	55	34.52%
602130	Clothing	4,500	4,500	-	129	2.87%	-	100.00%
604100	Communications	1,000	1,000	55	90	9.00%	272	-202.22%
608105	Professional Services	15,000	15,000	1,487	4,583	30.55%	5,330	-16.30%
612105	Vehicle Replacement Charge	7,100	7,100	592	2,367	33.34%	1,198	49.39%
4300	Parking Control Total	250,890	250,890	21,371	81,131	32.34%	69,901	16.07%
6200	Code Enforcement							
501110	Salaries-Regular	330,660	330,660	24,343	100,242	30.32%	93,307	7.43%
502115	Salaries-Overtime	-	-	-	14	**	-	100.00%
501120	Salaries-Part Time	12,350	12,350	993	4,158	33.67%	3,615	15.02%
502100	Retirement	82,925	82,925	6,856	28,153	33.95%	25,765	9.27%
502105	Workers Comp Insurance	6,050	6,050	502,000	2,067	34.17%	-	100.00%
502110	Health/Life Insurance	40,430	40,430	3,403	12,348	30.54%	11,375	8.55%
502111	Medical In-Lieu Pay	4,560	4,560	380	1,520	33.33%	-	100.00%
502115	Unemployment Insurance	1,290	1,290	-	-	0.00%	-	**
502120	Medicare/FICA	4,835	4,835	365	1,508	31.19%	1,395	8.10%
502130	Other Benefit Charges	3,010	3,010	215	884	29.37%	99	88.80%
602110	Office Expense	1,500	1,500	-	-	0.00%	64	**
602115	Postage	1,000	1,000	6	312	31.20%	268	14.10%
602160	Code Enforcement Equipment	8,000	8,000	-	108	1.35%	-	100.00%
603105	Equipment Maintenance	1,000	1,000	-	-	0.00%	-	**
604100	Communications	800	800	-	-	0.00%	624	-100.00%
607100	Membership/Dues	800	800	-	-	0.00%	-	**
607105	Mileage Reimbursement	100	100	-	-	0.00%	-	**
607110	Travel/Conference/Meetings	1,500	1,500	-	-	0.00%	-	**
607115	Training	1,000	1,000	-	-	0.00%	-	**
608100	Contractual Services	4,000	4,000	315	945	23.63%	945	0.00%

* = Actual data is reported through October.

Public Safety-Wren
October 2021 General Fund Expenditures (33% of year)

Acct. No.	Description	FY 2021/22		FY 2021/22			FY 2020/21 Actual	% Change From Prior Year
		Adopted Budget	Amended Budget	Activity During October	Year to Date Actual *	% of Budget		
6200	Code Enforcement, Continued							
608105	Professional Services	5,000	5,000	299	977	19.54%	-	100.00%
608180	Prosecution/Code Enforcement	-	-	-	-	**	4,944	-100.00%
612105	Vehicle Replacement Charge	9,060	9,060	755	3,020	33.33%	1,860	38.41%
6200	Code Enforcement Total	519,870	519,870	38,432	156,256	30.06%	144,261	8.31%
101	GENERAL FUND TOTAL	\$ 13,446,535	\$ 13,499,331	\$ 799,927	\$ 4,171,332	30.90%	\$ 2,999,806	39.05%
102	General Fund (Transactions & Use Tax)							
2100	Law Enforcement							
608160	O.C.S.D. Contract	3,498,000	3,498,000	293,810	1,175,241	33.60%	2,062,587	-43.02%
2100	Law Enforcement Total	3,498,000	3,498,000	293,810	1,175,241	33.60%	2,062,587	-43.02%
2200	Fire Protection							
608185	O.C.F.A. Contract	1,500,000	1,500,000	-	355,744	23.72%	299,719	18.69%
2200	Fire Protection Total	1,500,000	1,500,000	-	355,744	23.72%	299,719	18.69%
102	TRANSACTIONS AND USE TAX TOTAL	\$ 4,998,000	\$ 4,998,000	\$ 293,810	\$ 1,530,985	30.63%	\$ 2,362,306	-35.19%
	TOTAL PUBLIC SAFETY	\$ 18,444,535	\$ 18,497,331	\$ 1,093,737	\$ 5,702,317	30.83%	\$ 5,362,112	6.34%

* = Actual data is reported through October.

Public Works - Ames
October 2021 General Fund Expenditures (33% of year)

Acct. No.	Description	FY 2021/22					FY 2020/21 Actual	% Change From Prior Year
		FY 2021/22 Adopted Budget	FY 2021/22 Amended Budget	Activity During October	Year to Date Actual *	% of Budget		
101	General Fund							
3000	Public Works Administration							
501110	Salaries-Regular	\$ 318,785	\$ 329,551	\$ 24,145	\$ 75,720	22.98%	\$ 85,383	-11.32%
501120	Salaries-Part Time	16,710	16,710	936	4,991	29.87%	4,430	12.66%
502100	Retirement Charges	68,410	70,924	5,833	18,315	25.82%	19,613	-6.62%
502105	Workers Comp Insurance	5,820	6,037	497	1,598	26.47%	-	100.00%
502110	Health/Life Insurance	50,580	50,720	2,425	8,377	16.52%	12,212	-31.40%
502111	Medical In-Lieu Pay	600	600	550	1,200	200.00%	-	100.00%
502115	Unemployment Insurance	1,200	1,200	-	224	18.67%	-	100.00%
502120	Medicare/FICA	4,575	4,732	366	1,166	24.64%	1,294	-9.89%
502130	Other Benefit Charges	2,680	2,779	213	669	24.07%	106	84.16%
607110	Travel/Conference/Meetings	-	-	-	21	**	-	100.00%
608130	Temporary Help	-	-	16,320	16,320	**	-	100.00%
612115	Liability Insurance Charge	38,215	38,215	-	31,499	82.43%	45,926	-45.80%
3000	Public Works Administration Total	507,575	521,468	51,285	160,100	30.70%	168,964	-5.25%
3100	Engineering							
501110	Salaries-Regular	39,040	51,285	-	12,422	24.22%	15,492	-19.82%
501115	Salaries-Overtime	-	-	-	-	**	213	-100.00%
502100	Retirement	8,525	11,430	-	2,312	20.23%	3,523	-34.37%
502105	Workers Comp Insurance	715	965	-	246	25.49%	-	100.00%
502110	Health/Life Insurance	8,920	11,910	-	666	5.59%	3,502	-80.98%
502115	Unemployment Insurance	135	195	-	-	0.00%	-	**
502120	Medicare/FICA	565	745	-	177	23.76%	214	-20.90%
502130	Other Benefit Charges	360	480	-	109	22.71%	8	92.66%
602110	Office Expense	2,100	2,100	-	53	2.52%	-	100.00%
602115	Postage	-	-	1	9	**	225	-96.00%
602140	Materials & Supplies	2,500	2,500	51	416	16.64%	189	120.11%
607100	Membership/Dues	1,850	1,850	300	900	48.65%	115	87.22%

* = Actual data is reported through October.

Public Works - Ames
October 2021 General Fund Expenditures (33% of year)

Acct. No.	Description	FY 2021/22					FY 2020/21 Actual	% Change From Prior Year
		FY 2021/22 Adopted Budget	FY 2021/22 Amended Budget	Activity During October	Year to Date Actual *	% of Budget		
3100	Engineering, Continued							
607110	Travel/Conference/Meetings	1,300	1,300	-	-	0.00%	-	**
607115	Training	1,000	1,000	-	-	0.00%	-	**
608110	Engineering Services	44,400	47,650	-	15,987	33.55%	20,843	-23.30%
608120	Plan Checking Services	33,300	33,300	-	766	2.30%	10,326	-92.58%
612105	Vehicle Replacement Charge	680	680	57	227	33.38%	230	-1.32%
3100	Engineering Total	145,390	167,390	409	34,290	20.49%	54,880	-37.52%
3200	Public Facilities							
501110	Salaries-Regular	21,950	21,950	3,885	18,164	82.75%	7,406	145.26%
501115	Salaries-Overtime	300	300	31	235	78.33%	60	74.47%
502100	Retirement	5,185	5,185	908	4,240	81.77%	1,685	151.63%
502105	Workers Comp Insurance	425	425	77	360	84.71%	-	100.00%
502110	Health/Life Insurance	4,820	4,820	451	2,172	45.06%	1,325	63.92%
502115	Unemployment Insurance	150	150	-	34	22.67%	-	100.00%
502120	Medicare/FICA	305	305	57	267	87.54%	108	147.22%
502130	Other Benefit Charges	200	200	34	160	80.00%	4	3900.00%
602100	Special Dept Expense	7,885	7,885	10	27	0.34%	2,241	-98.80%
602110	Office Expense	2,100	2,100	-	-	0.00%	-	**
602130	Clothing	3,500	3,500	(58)	1,131	32.31%	926	22.14%
602135	Safety Equipment	500	500	-	-	0.00%	563	-100.00%
602140	Materials & Supplies	8,000	8,000	142	922	11.53%	2,387	-61.37%
603110	Building Maintenance	123,240	123,240	5,340	12,489	10.13%	13,256	-5.79%
604100	Communications	35,000	35,000	70	1,346	3.85%	1,209	11.33%
604105	Utilities	140,000	140,000	17,070	46,381	33.13%	34,578	25.45%
608100	Contractual Services	65,000	65,000	4,945	18,228	28.04%	12,066	51.07%
611110	O.C. Sanitation District User Fee	14,120	14,120	-	-	0.00%	-	**
612105	Vehicle Replacement Charge	3,660	3,660	305	1,220	33.33%	1,237	-1.39%
3200	Public Facilities Total	436,340	436,340	33,267	107,376	24.61%	79,051	35.83%

* = Actual data is reported through October.

Public Works - Ames
October 2021 General Fund Expenditures (33% of year)

Acct. No.	Description	FY 2021/22					FY 2020/21 Actual	% Change From Prior Year
		FY 2021/22 Adopted Budget	FY 2021/22 Amended Budget	Activity During October	Year to Date Actual *	% of Budget		
3300	Crossing Guard							
608175	Crossing Guard Services	43,165	43,165	1,374	5,340	12.37%	-	100.00%
3300	Crossing Guard Total	43,165	43,165	1,374	5,340	12.37%	-	100.00%
3400	Parks Maintenance							
501110	Salaries-Regular	75,595	75,595	5,395	23,525	31.12%	18,679	25.94%
501115	Salaries-Overtime	2,500	2,500	244	1,278	51.12%	925	38.16%
502100	Retirement	15,705	15,705	1,251	5,462	34.78%	4,214	29.62%
502105	Workers Comp Insurance	1,320	1,320	107	466	35.30%	-	100.00%
502110	Health/Life Insurance	11,420	11,420	1,079	3,824	33.49%	2,675	42.95%
502111	Medicare/FICA	840	840	70	263	31.31%	-	100.00%
502115	Unemployment Insurance	405	405	-	30	7.41%	-	100.00%
502120	Medicare/Fica	1,060	1,060	83	363	34.25%	288	26.04%
502130	Other Benefit Charges	680	680	47	207	30.44%	9	95.65%
602100	Special Dept Expense	5,000	5,000	30	30	0.60%	188	-84.04%
603105	Equipment Maintenance	15,000	15,000	2,229	6,927	46.18%	4,491	54.24%
604105	Utilities	176,000	176,000	22,314	50,210	28.53%	57,015	-13.55%
605100	Land Lease	3,000	33,900	-	2,661	7.85%	5,161	-48.44%
608100	Contractual Services	99,700	99,700	6,790	27,220	27.30%	16,419	65.78%
612105	Vehicle Replacement Charge	4,455	4,455	371	1,485	33.33%	1,505	-1.33%
3400	Parks Maintenance Total	412,680	443,580	40,010	123,951	27.94%	111,569	11.10%
3500	Street Maintenance							
501110	Salaries-Regular	106,230	106,230	8,007	30,863	29.05%	30,102	2.53%
501115	Salaries-Overtime	4,000	4,000	397	1,657	41.43%	980	69.08%
502100	Retirement	23,180	23,180	1,863	7,086	30.57%	6,843	3.55%
502105	Workers Comp Insurance	1,930	1,930	159	611	31.66%	-	100.00%
502110	Health/Life Insurance	16,000	16,000	1,403	4,546	28.41%	4,287	6.04%
502111	Medical In-Lieu Pay	2,310	2,310	192	722	31.26%	-	100.00%
502115	Unemployment Insurance	615	615	-	45	7.32%	-	100.00%

* = Actual data is reported through October.

Public Works - Ames
October 2021 General Fund Expenditures (33% of year)

Acct. No.	Description	FY 2021/22					FY 2020/21 Actual	% Change From Prior Year
		FY 2021/22 Adopted Budget	FY 2021/22 Amended Budget	Activity During October	Year to Date Actual *	% of Budget		
3500	Street Maintenance, Continued							
502120	Medicare/FICA	1,515	1,515	125	482	31.82%	457	5.47%
502130	Other Benefit Charges	970	970	70	272	28.04%	15	94.49%
602100	Special Dept Expense	3,000	3,000	-	-	0.00%	-	**
602125	Small Tools	4,000	4,000	-	-	0.00%	921	-100.00%
602140	Materials & Supplies	65,000	65,000	4,814	6,357	9.78%	27,422	-76.82%
603105	Equipment Maintenance	2,000	2,000	-	610	30.50%	-	100.00%
608100	Contractual Services	190,000	190,000	11,608	51,482	27.10%	51,257	0.44%
612105	Vehicle Replacement Charge	18,230	18,230	1,519	6,077	33.34%	3,293	45.81%
710190	Pavement Maintenance	60,000	60,000	-	-	0.00%	-	**
3500	Street Maintenance Total	498,980	498,980	30,157	110,810	22.21%	125,577	-11.76%
3600	Storm Drain Maintenance							
608155	Storm Water Monitor Program	115,860	115,860	3,796	3,796	3.28%	460	725.22%
3600	Storm Drain Maintenance Total	115,860	115,860	3,796	3,796	3.28%	460	725.22%
6300	Graffiti Abatement							
501110	Salaries-Regular	38,570	38,570	360	1,931	5.01%	11,533	-497.26%
501115	Salaries-Overtime	8,000	8,000	51	440	5.50%	180	59.09%
502100	Retirement Charges	8,935	8,935	84	440	4.92%	2,620	-495.45%
502105	Workers Comp Insurance	735	735	7	38	5.17%	-	100.00%
502110	Health/Life Insurance	8,215	8,215	85	441	5.37%	2,054	-365.76%
502115	Unemployment Insurance	255	255	-	7	2.75%	-	100.00%
502120	Medicare/FICA	540	540	6	34	6.30%	170	-400.00%
502130	Other Benefit Charges	350	350	3	17	4.86%	6	64.71%
602140	Materials & Supplies	15,000	15,000	978	4,103	27.35%	1,392	194.76%
603105	Equipment Maintenance	7,500	7,500	-	-	0.00%	703	-100.00%
612105	Vehicle Replacement Charge	13,800	13,800	1,150	4,600	33.33%	4,662	-1.35%
6300	Graffiti Abatement Total	101,900	101,900	2,724	12,051	11.83%	23,320	100.00%
TOTAL PUBLIC WORKS		\$ 2,261,890	\$ 2,328,683	\$ 163,022	\$ 557,714	23.95%	\$ 563,821	-1.08%

* = Actual data is reported through October.

Community Development-Lilley
October 2021 General Fund Expenditures (33% of year)

Acct. No.	Description	FY 2021/22							FY 2020/21 Actual	% Change From Prior Year
		FY 2021/22 Adopted Budget	FY 2021/22 Amended Budget	Activity During October	Year to Date Actual *	% of Budget				
101	General Fund									
4000	Community Development Administration									
501110	Salaries-Regular	\$ 177,760	\$ 177,760	\$ 12,732	\$ 51,100	28.75%	\$ 22,730	124.81%		
501115	Salaries-Overtime	-	-	44	94	**	-	100.00%		
502100	Retirement Charges	52,005	52,005	3,062	12,322	23.69%	6,008	105.09%		
502105	Workers Comp Insurance	4,280	4,280	252	1,012	23.64%	-	100.00%		
502110	Health/Life Insurance	17,810	17,810	933	4,376	24.57%	2,430	80.08%		
502115	Unemployment Insurance	345	345	-	-	0.00%	82	-100.00%		
502120	Medicare/FICA	2,315	2,315	183	724	31.27%	319	126.96%		
502130	Other Benefit Charges	1,145	1,145	112	450	39.30%	11	97.56%		
602110	Office Expense	1,000	1,000	107	565	56.50%	401	40.90%		
602120	Books/Periodicals	1,200	1,200	-	178	14.83%	99	44.38%		
607100	Membership/Dues	1,600	1,600	-	-	0.00%	-	**		
607110	Travel/Conference/Meetings	-	-	-	22	**	-	100.00%		
607115	Training	1,200	1,200	-	289	24.08%	-	100.00%		
612115	Liability Insurance Charge	52,965	52,965	-	43,657	82.43%	38,261	12.36%		
4000	Community Development Administration Total	313,625	313,625	17,425	114,789	36.60%	70,341	63.19%		
4100	Planning									
501110	Salaries-Regular	207,355	207,355	15,389	71,949	34.70%	75,433	-4.62%		
501115	Salaries-Overtime	1,200	1,200	106	549	45.75%	654	-16.06%		
501125	Salaries-Appointed	9,000	9,000	692	3,115	34.61%	2,510	24.10%		
502100	Retirement	65,640	65,640	3,597	16,481	25.11%	16,786	-1.82%		
502105	Workers Comp Insurance	5,655	5,655	305	1,425	25.20%	-	100.00%		
502110	Health/Life Insurance	29,995	29,995	2,113	8,134	27.12%	9,225	-11.83%		
502115	Unemployment Insurance	900	900	-	6	0.67%	450	-98.67%		
502120	Medicare/FICA	3,140	3,140	235	1,094	34.84%	1,121	-2.41%		
502130	Other Benefit Charges	2,095	2,095	135	633	30.21%	38	94.00%		
602110	Office Expense	-	-	49	49	**	(99)	-100.00%		

* = Actual data is reported through October.

Community Development-Lilley
October 2021 General Fund Expenditures (33% of year)

Acct. No.	Description	FY 2021/22					FY 2020/21 Actual	% Change From Prior Year
		FY 2021/22 Adopted Budget	FY 2021/22 Amended Budget	Activity During October	Year to Date Actual *	% of Budget		
4100	Planning, Continued							
602115	Postage	750	750	184	81	10.80%	406	-401.23%
602140	Materials & Supplies	1,000	1,000	-	-	0.00%	-	**
607100	Membership/Dues	2,500	2,500	-	721	28.84%	-	100.00%
607110	Travel/Conference/Meetings	8,200	8,200	-	-	0.00%	-	**
607115	Training	1,550	1,550	-	-	0.00%	-	**
608100	Contractual Services	4,000	4,000	-	-	0.00%	-	**
608105	Professional Services	-	261,087	11,118	15,880	6.08%	-	100.00%
608135	Microfilming	1,000	1,000	-	-	0.00%	-	**
612105	Vehicle Replacement Charge	610	610	51	203	33.28%	205	-0.99%
4100	Planning Total	344,590	605,677	33,974	120,320	19.87%	106,729	12.73%
4200	Building Regulation							
501110	Salaries-Regular	50,370	50,370	3,695	14,677	29.14%	20,489	-28.37%
502100	Retirement	14,085	14,085	863	3,430	24.35%	4,647	-26.19%
502105	Workers Comp Insurance	1,130	1,130	73,000	291	25.75%	-	100.00%
502110	Health/Life Insurance	9,760	9,760	737	2,551	26.14%	3,081	-17.20%
502111	Medical In-Lieu Pay	-	-	31	123	**	-	100.00%
502115	Unemployment Insurance	300	300	-	104	34.67%	27	285.19%
502120	Medicare/FICA	730	730	54	215	29.45%	291	-26.12%
502130	Other Benefit Charges	480	480	33	129	26.88%	10	92.25%
602110	Office Expense	200	200	24	34	17.00%	33	3.03%
602115	Postage	700	700	2	6	0.86%	53	-88.68%
602120	Books/Periodicals	500	500	-	-	0.00%	-	**
607100	Membership/Dues	250	250	-	-	0.00%	-	**
607110	Travel/Conference/Meetings	500	500	-	-	0.00%	-	**
607115	Training	1,000	1,000	-	-	0.00%	-	**
608115	Inspection Services	700,000	700,000	43,247	64,223	9.17%	271,244	-76.32%
608135	Microfilming	2,000	2,000	-	-	0.00%	-	**

* = Actual data is reported through October.

Community Development-Lilley
October 2021 General Fund Expenditures (33% of year)

Acct. No.	Description	FY 2021/22					FY 2020/21 Actual	% Change From Prior Year
		FY 2021/22 Adopted Budget	FY 2021/22 Amended Budget	Activity During October	Year to Date Actual *	% of Budget		
4200	Building Regulation, Continued							
611116	Payment to Other Agencies	2,250	2,250	-	-	0.00%	795	-100.00%
4200	Building Regulation Total	784,255	784,255	48,759	85,783	10.94%	300,670	-71.47%
4400	Business Relations							
607100	Membership/Dues	2,000	2,000	-	-	0.00%	-	**
607115	Training	2,500	2,500	-	-	0.00%	-	**
608100	Contractual Services	2,250	2,250	-	-	0.00%	-	**
608105	Professional Services	15,000	15,000	-	-	0.00%	-	**
608145	Information Technology	3,750	3,750	-	-	0.00%	50	-100.00%
609100	Special Events	12,300	12,300	-	-	0.00%	-	**
4400	Business Relations	37,800	37,800	-	-	0.00%	50	-100.00%
101	GENERAL FUND TOTAL	\$ 1,480,270	\$ 1,741,357	\$ 100,158	\$ 320,892	18.43%	\$ 477,790	-32.84%
102	General Fund (Transactions & Use Tax)							
4100	Planning							
608105	Professional Services	-	5,310	-	-	0.00%	-	**
102	TRANSACTIONS AND USE TAX TOTAL	\$ -	\$ 5,310	\$ -	\$ -	0.00%	\$ -	**
	TOTAL COMMUNITY DEVELOPMENT	\$ 1,480,270	\$ 1,746,667	\$ 100,158	\$ 320,892	18.37%	\$ 477,790	-32.84%

* = Actual data is reported through October.

Community Service - Bobadilla
October 2021 General Fund Expenditures (33% of year)

Acct. No.	Description	FY 2021/22					FY 2020/21 Actual	% Change From Prior Year
		FY 2021/22 Adopted Budget	FY 2021/22 Amended Budget	Activity During October	Year to Date Actual *	% of Budget		
101	General Fund							
5000	Public Information Office							
501110	Salaries-Regular	\$ 82,975	\$ 82,975	\$ 6,314	\$ 23,723	28.59%	\$ -	100.00%
502100	Retirement Charges	18,765	18,765	1,476	5,544	29.54%	-	100.00%
502105	Workers Comp Insurance	1,575	1,575	125	470	29.84%	-	100.00%
502110	Health/Life Insurance	12,445	12,445	977	3,421	27.49%	-	100.00%
502115	Unemployment Insurance	375	375	-	-	0.00%	-	**
502120	Medicare/FICA	1,190	1,190	92	344	28.91%	-	100.00%
502130	Other Benefit Charges	775	775	56	209	26.97%	-	100.00%
602113	Social Media	2,500	2,500	146	301	12.04%	-	100.00%
607100	Membership/Dues	-	-	-	252	**	-	100.00%
5000	Public Information Office	120,600	120,600	9,186	34,264	28.41%	-	100.00%
5100	Community Services Administration							
501110	Salaries-Regular	279,875	279,875	20,119	82,196	29.37%	111,136	-26.04%
501120	Salaries-Part Time	1,840	1,840	143	1,070	58.15%	15,505	-93.10%
502100	Retirement	65,905	65,905	5,253	21,496	32.62%	27,592	-22.09%
502105	Workers Comp Insurance	4,940	4,940	401	1,649	33.38%	-	100.00%
502110	Health/Life Insurance	29,000	29,000	2,240	8,097	27.92%	12,934	-37.40%
502111	Medical In-Lieu Pay	6,000	6,000	500	2,125	35.42%	-	100.00%
502115	Unemployment Insurance	900	900	-	-	0.00%	9	-100.00%
502120	Medicare/FICA	3,890	3,890	285	1,182	30.39%	1,811	-34.73%
502130	Other Benefit Charges	2,245	2,245	177	724	32.25%	279	61.46%
602100	Special Dept Expense	18,950	86,950	1,195	2,175	2.50%	1,640	32.62%
602110	Office Expense	3,185	3,185	389	483	15.16%	217	122.58%
602115	Postage	500	500	17	25	5.00%	265	-960.00%
603110	Building Maintenance	10,485	10,485	225	675	6.44%	-	100.00%
607100	Membership/Dues	1,160	1,160	-	892	76.90%	-	100.00%
607115	Training	1,500	1,500	-	-	0.00%	-	**

* = Actual data is reported through October.

Community Service - Bobadilla
October 2021 General Fund Expenditures (33% of year)

Acct. No.	Description	FY 2021/22					FY 2020/21 Actual	% Change From Prior Year
		FY 2021/22 Adopted Budget	FY 2021/22 Amended Budget	Activity During October	Year to Date Actual *	% of Budget		
5100	Community Services Administration, Continued							
609100	Special Events	11,500	13,500	762	2,235	16.56%	-	100.00%
612105	Vehicle Replacement Charge	7,845	7,845	654	2,615	33.33%	2,267	13.31%
612115	Liability Insurance Charge	59,295	59,295	-	48,874	82.43%	53,636	-9.74%
5100	Community Services Administration Total	509,015	579,015	32,360	176,513	30.49%	227,291	-22.34%
5200	Community Center Operations							
501110	Salaries-Regular	34,750	34,750	1,889	8,629	24.83%	-	100.00%
501115	Salaries-Overtime	-	-	-	17	**	-	100.00%
501120	Salaries-Part Time	92,150	92,150	1,825	8,160	8.86%	97	98.81%
502100	Retirement	14,905	14,905	441	2,284	15.32%	-	100.00%
502105	Workers Comp Insurance	2,260	2,260	74	332	14.69%	-	100.00%
502110	Health/Life Insurance	6,130	6,130	305	1,258	20.52%	-	100.00%
502111	Medical In-Lieu Pay	2,700	2,700	250	875	32.41%	-	100.00%
502115	Unemployment Insurance	1,500	1,500	-	-	0.00%	-	**
502120	Medicare/FICA	1,855	1,855	57	256	13.80%	1	99.61%
502130	Other Benefit Charges	1,370	1,370	18	80	5.84%	1	98.75%
602100	Special Dept Expense	4,820	4,820	964	1,931	40.06%	-	100.00%
602110	Office Expense	1,000	1,000	174	174	17.40%	-	**
603110	Building Maintenance	6,695	6,695	429	1,589	23.73%	946	67.97%
612105	Vehicle Replacement Charge	395	395	33	132	33.42%	133	-0.76%
5200	Community Center Operations	170,530	170,530	6,459	25,717	15.08%	1,178	95.42%
5300	Park Operations							
501110	Salaries-Regular	76,300	76,300	5,331	21,591	28.30%	18,454	17.00%
501115	Salaries-Overtime	-	-	-	992	**	-	100.00%
501120	Salaries-Part Time	102,715	102,715	8,514	31,692	30.85%	21,028	50.71%
502100	Retirement	15,310	15,310	1,246	5,046	32.96%	4,197	20.23%
502105	Workers Comp Insurance	3,540	3,540	274	1,055	29.80%	-	100.00%
502110	Health/Life Insurance	11,275	11,275	785	2,818	24.99%	2,483	13.49%

* = Actual data is reported through October.

Community Service - Bobadilla
October 2021 General Fund Expenditures (33% of year)

Acct. No.	Description	FY 2021/22					FY 2020/21 Actual	% Change From Prior Year
		FY 2021/22 Adopted Budget	FY 2021/22 Amended Budget	Activity During October	Year to Date Actual *	% of Budget		
5300	Park Operations, Continued							
502111	Medical In-Lieu Pay	2,000	2,000	150	550	27.50%	-	100.00%
502115	Unemployment Insurance	2,025	2,025	123	332	16.40%	150	121.33%
502120	Medicare/FICA	2,545	2,545	203	795	31.24%	582	36.60%
502130	Other Benefit Charges	2,260	2,260	51	206	9.12%	312	-51.46%
602100	Special Dept Expense	5,500	5,500	20	414	7.53%	-	100.00%
602110	Office Expense	1,000	1,000	17	17	1.70%	99	-82.83%
5300	Park Operations	224,470	224,470	16,714	65,508	29.18%	47,305	38.48%
5400	Senior Citizens Programs							
501110	Salaries-Regular	18,040	18,040	1,247	6,249	34.64%	2,809	122.46%
501120	Salaries-Part Time	31,995	31,995	1,178	8,562	26.76%	10,035	-14.68%
502100	Retirement	3,470	3,470	291	1,460	42.07%	639	128.48%
502105	Workers Comp Insurance	880	880	48	293	33.30%	-	100.00%
502110	Health/Life Insurance	2,890	2,890	201	869	30.07%	425	104.47%
502111	Medical In-Lieu Pay	1,050	1,050	100	400	38.10%	-	100.00%
502115	Unemployment Insurance	600	600	-	-	0.00%	-	**
502120	Medicare/FICA	725	725	37	221	30.48%	189	16.93%
502130	Other Benefit Charges	665	665	12	59	8.87%	146	-147.46%
609200	Senior Nutrition Program	1,200	1,500	99	380	25.33%	22	94.21%
5400	Senior Citizens Programs	61,515	61,815	3,213	18,493	29.92%	14,265	29.64%
5500	Recreation Programs							
602115	Postage Clearing Account	9,000	9,000	-	3,047	33.86%	-	100.00%
602150	Recreation Brochure Mailing	23,100	23,100	-	7,521	32.56%	-	100.00%
608150	Contractual Recreation Program	16,800	16,800	-	5,078	30.23%	-	100.00%
5500	Recreation Programs	48,900	48,900	-	15,646	32.00%	-	100.00%
TOTAL COMMUNITY SERVICES		\$ 1,135,030	\$ 1,205,330	\$ 67,932	\$ 336,141	27.89%	\$ 290,039	15.90%

* = Actual data is reported through October.

**Transfers to Other Funds-Bannigan
October 2021 General Fund Expenditures (33% of year)**

Acct. No.	Description	FY 2021/22					FY 2020/21 Actual	% Change From Prior Year
		FY 2021/22 Adopted Budget	FY 2021/22 Amended Budget	Activity During October	Year to Date Actual *	% of Budget		
101	General Fund							
1600	Non-Departmental							
800250	Transfer to FACT Grant	\$ 17,100	\$ 17,100	\$ 1,425	\$ 5,700	33.33%	\$ 8,250	-44.74%
800251	Transfer to Senior Transportation Fund	10,565	10,565	558	2,009	19.02%	1,213	65.62%
800280	Transfer to SCP Maintenance Fund	41,140	41,140	3,428	13,713	33.33%	-	100.00%
	TOTAL TRANSFERS OUT	\$ 68,805	\$ 68,805	\$ 5,411	\$ 21,422	31.13%	\$ 9,463	126.38%

* = Actual data is reported through October.

ATTACHMENT C

Click here to return to the agenda.

General Fund - Fund Balance Status

	General Fund (101)	Measure GG Transaction & Use Tax Fund (102)	Total
<i>Reserves as of June 30, 2021:</i>			
Capital Improvement (A)	\$ 5,000,000		\$ 5,000,000
Economic Uncertainty (B)	5,217,000		5,217,000
Emergency Disaster Continuity (C)	2,609,000		2,609,000
Equipment and Maintenance (A)	150,000		150,000
Technology Equipment (A)	150,000		150,000
Subtotal	13,126,000	-	13,126,000
Available Fund Balance (unreserved)	7,867,648	363,790	8,231,438
Total Fund Balance (Reserves & Available Fund Balance) as of June 30, 2021 **	20,993,648	363,790	21,357,438
Estimated increase (decrease) of fund balance during Fiscal Year 2021-22	856,870	-	856,870
Total Projected Fund Balance (Reserves & Available Fund Balance) as of June 30, 2022	\$ 21,850,518	\$ 363,790	\$ 22,214,308

Notes:

(A) - Flat amounts per Reserve Policy adopted on June 22, 2021 (City Resolution No. 2021-23).

(B) - Amount is equal to 20% of Fiscal Year 2021/22 operating expenditures budgeted in General Fund per Reserve Policy adopted on June 22, 2021 (City Resolution No. 2021-23).

(C) - Amount is equal to 10% of Fiscal Year 2021/22 operating expenditures budgeted in General Fund per Reserve Policy adopted on June 22, 2021 (City Resolution No. 2021-23).

** - Preliminary balance pending issuance of City's Fiscal Year 2020/21 audited financial statements.

**HOUSING AUTHORITY FUND (#285)
October 2021 Revenues and Expenditures (33% of year)**

Account No.	Description	FY 2021/22 Adopted Budget	FY 2021/22 Amended Budget	FY 2021/22			FY 2020/21 Actual *	% Change From Prior Year
				Activity During October	Year to Date Actual *	% of Budget		
REVENUES								
435100	Interest	\$ 150,000	\$ 150,000	\$ -	\$ 8,025	5.35%	\$ 34,426	-328.98%
435110	Unrealized Gains/Losses	-	-	(18,480)	(21,237)	**	9,962	146.91%
436140	Tina Way/Pacific Ave. Property Rent	500,000	500,000	134,747	138,977	27.80%	113,738	22.19%
437135	Expense Reimbursement	2,000	2,000	-	-	0.00%	1,171	-100.00%
437145	Sale Of Assets	-	-	606,902	606,902	**	-	100.00%
TOTAL REVENUES		\$ 652,000	\$ 652,000	\$ 723,169	\$ 732,667	112.37%	\$ 159,297	359.94%
ESTIMATED EXPENDITURES AND OTHER USES								
Salaries and Benefits								
501110	Salaries-Regular	259,540	142,985	9,693	40,982	28.66%	51,463	-20.37%
501115	Salaries-Overtime	5,000	-	62	172	**	72	58.14%
501120	Salaries-Part-Time	2,230	2,230	186	727	32.60%	707	2.83%
502100	Retirement	71,340	46,200	2,528	10,589	22.92%	11,603	-8.74%
502105	Workers' Compensation	4,500	2,390	196	826	34.56%	-	100.00%
502110	Health/Life Insurance	36,455	16,770	1,085	4,093	24.41%	5,234	-21.80%
502111	Medical in Lieu	480	480	60	240	50.00%	-	100.00%
502115	Unemployment Insurance	1,035	435	-	-	0.00%	523	-100.00%
502120	Medicare/FICA	3,675	1,985	135	569	28.66%	717	-26.01%
502130	Other Benefits	2,205	1,125	85	361	32.09%	36	90.03%
608130	Temporary Help	-	-	-	-	**	681	-100.00%
Total-Salaries and Benefits		386,460	214,600	14,030	58,559	27.29%	71,036	-17.56%
Maintenance and Operations								
602110	Office Expense	1,000	1,000	125	125	12.50%	-	100.00%
602115	Postage	500	500	-	14	2.80%	92	-84.78%
602140	Materials and Supplies	5,000	5,000	10	10	0.20%	-	100.00%
602145	Gas/Oil/Lube	-	-	20	20	**	-	100.00%
603120	Minor Repairs	15,000	15,000	-	-	0.00%	1,911	-100.00%
604105	Utilities	50,000	50,000	7,681	11,380	22.76%	15,656	-37.57%
607100	Membership Dues	5,300	5,300	-	-	0.00%	4,630	-100.00%

HOUSING AUTHORITY FUND (#285)
October 2021 Revenues and Expenditures (33% of year)

Account No.	Description	FY 2021/22 Adopted Budget	FY 2021/22 Amended Budget	FY 2021/22			FY 2020/21 Actual *	% Change From Prior Year
				Activity During October	Year to Date Actual *	% of Budget		
Maintenance and Operations , Continued								
607110	Travel/Conference/Meetings	1,000	1,000	-	-	0.00%	-	**
607115	Training	2,500	2,500	-	-	0.00%	-	**
608100	Contractual Services	-	2,457,940	308,241	310,329	12.63%	-	100.00%
608105	Professional Services	437,000	410,000	14,267	49,050	11.96%	28,587	41.72%
610135	Relocation Assistance	40,000	40,000	4,164	9,715	24.29%	70,832	-629.10%
610230	Navigation Center (North SPA)	30,000	30,000	-	-	0.00%	-	**
611110	O.C. Sanitation User Fee	21,400	21,400	-	-	0.00%	-	**
Total-Maintenance and Operations		608,700	3,039,640	334,508	380,643	12.52%	121,708	212.75%
Allocated Charges								
612105	Vehicle Replacement Charge	10,075	10,075	840	3,358	33.33%	1,023	69.54%
612115	Liability Insurance Charge	16,190	16,190	-	13,345	82.43%	-	100.00%
612140	Information Technology Charge	24,075	24,075	2,006	8,025	33.33%	5,903	26.44%
614205	Admin Overhead	40,100	20,850	1,523	6,569	31.51%	8,795	-25.31%
Total-Allocated Charges		90,440	71,190	4,369	31,297	43.96%	15,721	99.08%
Capital Outlay								
760100	Demolition/Condemnation	-	-	-	-	**	227	-100.00%
Total-Capital Outlay		-	-	-	-	**	227	-100.00%
Transfers to Other Funds								
800101	Transfer to General Fund	-	890,000	890,000	890,000	100.00%	-	100.00%
Total-Transfers to Other Funds		-	890,000	890,000	890,000	100.00%	-	100.00%
TOTAL EXPENDITURES		\$ 1,085,600	\$ 4,215,430	\$ 1,242,907	\$ 1,360,499	32.27%	\$ 208,692	551.92%
REVENUES OVER (UNDER) EXPENDITURES		\$ (433,600)	\$ (3,563,430)	\$ (519,738)	\$ (627,832)		\$ (49,395)	

* = Actual data is reported through October.

Housing Authority Fund (Fund 285) - Fund Balance Status

Available Fund Balance as of June 30, 2021 **	\$ 10,576,841
Estimated increase (decrease) of fund balance during Fiscal Year 2021-22	<u>(718,140)</u>
Projected Available Fund Balance as of June 30, 2022	<u><u>\$ 9,858,701</u></u>

** - Preliminary balance pending issuance of the City's Fiscal Year 2020/21 audited financial statements.

CITY OF STANTON
FY 2021/22
STATUS OF CAPITAL IMPROVEMENT PROJECTS (CIP)
JULY 1, 2021 THROUGH OCTOBER 31, 2021

Task Code	Description	Adopted Budget 2021/22	FY 2020/21 Budget Carryover	Amended Budget 2021/22	YTD Actual 2021/22	Encumbrances	% Spent (Includes Encumbrances)	Remaining Budget
Street Projects								
2021-105	Traffic Signal Improvements - Fiscal Year 2020/21	\$ -	\$ 200,740	\$ 200,740	\$ -	\$ 109,784	54.7%	\$ 90,956
2022-101	Citywide Street Rehabilitation - Fiscal Year 2021/22	2,075,000	49,253	2,124,253	19,629	40,124	2.8%	\$ 2,064,500
2022-102	Citywide Street Sign Replacement	150,000	-	150,000	513	-	0.3%	149,487
Total Street Projects		\$ 2,225,000	\$ 249,993	\$ 2,474,993	\$ 20,142	\$ 149,908	6.9%	\$ 2,304,943
Parks Projects								
2021-201	Park Master Plan	\$ -	\$ 100,870	\$ 100,870	\$ -	\$ -	0.0%	\$ 100,870
2021-202	Hollenbeck Rubber Replacement	-	200,735	200,735	-	-	0.0%	200,735
2021-203	Premier Park Play Equipment and Rubber	-	200,735	200,735	-	-	0.0%	200,735
2021-204	Harry Dotson Rubber	-	70,510	70,510	-	-	0.0%	70,510
2021-205	Dog Park (design)	50,000	-	50,000	-	-	0.0%	50,000
2022-201	Family Resource Center Improvements	425,000	-	425,000	-	-	0.0%	425,000
2022-202	Rehabilitate Building at Dotson Park	141,000	-	141,000	-	-	0.0%	141,000
Total Parks Projects		\$ 616,000	\$ 572,850	\$ 1,188,850	\$ -	\$ -	0.0%	\$ 1,188,850
Sewer								
2022-301	Sewer Master Plan Update	\$ 500,000	-	\$ 500,000	-	-	0.0%	\$ 500,000
Total Sewer		\$ 500,000	\$ -	\$ 500,000	\$ -	\$ -	0.0%	\$ 500,000
GRAND TOTAL		\$ 3,341,000	\$ 822,843	\$ 4,163,843	\$ 20,142	\$ 149,908	4.1%	\$ 3,993,793
Funding Source								
211	Gas Tax Fund	\$ 381,431	\$ -	\$ 381,431	\$ 513	\$ -	0.1%	\$ 380,918
215	Road Maintenance Rehabilitation Account (RMRA) (SB-1)	1,060,640	49,253	1,109,893	19,629	40,124	5.4%	1,050,140
220	Measure M Turnback Fund	750,000	174,740	924,740	-	83,784	9.1%	840,956
222	CDBG Grant Fund	350,000	-	350,000	-	-	0.0%	350,000
262	Traffic Signal Impact Fees Fund	-	26,000	26,000	-	26,000	100.0%	-
263	Community Center Impact Fees Fund	141,000	-	141,000	-	-	0.0%	141,000
305	Capital Projects Fund (Reserves)	32,929	-	32,929	-	-	0.0%	32,929
310	Park In-Lieu Fund	125,000	572,850	697,850	-	-	0.0%	697,850
501	Sewer Maintenance Fund	500,000	-	500,000	-	-	0.0%	500,000
GRAND TOTAL		\$ 3,341,000	\$ 822,843	\$ 4,163,843	\$ 20,142	\$ 149,908	4.1%	\$ 3,993,793

CITY OF STANTON

REPORT TO THE CITY COUNCIL

TO: Honorable Mayor and City Council

DATE: December 14, 2021

SUBJECT: SUPPORT FOR FEDERAL PFAS LEGISLATION THAT PROTECTS RATEPAYERS AND WATER AGENCIES

REPORT IN BRIEF:

Through a consultant hired by Orange County Water District (OCWD), OCWD is requesting the City adopt the attached Resolution supporting an exemption to proposed Congressional legislation, the PFAS Action Act of 2021 (H.R. 2467), that if enacted as-is may expose OCWD to the liability standard within the Comprehensive Environmental Response, Compensation, and Liability Act (CERCLA), which is also known as “Superfund”.

RECOMMENDED ACTION:

1. City Council declare this action to be categorically exempt under the California Environmental Quality Act, since the action herein does not constitute a “project” as defined by section 15378 of the CEQA guidelines; and
2. Adopt Resolution No. 2021-43 (Attachment A), entitled:

“A RESOLUTION OF THE CITY COUNCIL OF STANTON, CALIFORNIA SUPPORTING FEDERAL PFAS LEGISLATION THAT PROTECTS RATEPAYERS AND WATER/WASTEWATER AGENCIES”.

BACKGROUND:

Per- and Polyfluoroalkyl Substances (PFAS) are “widely used, long lasting chemicals, components of which break down very slowly over time. Because of their widespread use and their persistence in the environment, many PFAS are found in the blood of people and animals all over the world and are present at low levels in a variety of food products and in the environment. PFAS are found in water, air, fish, and soil at locations across the nation and the globe.” (Source: EPA website)

Through a consultant hired by Orange County Water District (OCWD), OCWD is requesting the City adopt the attached Resolution supporting an exemption to proposed Congressional legislation, the PFAS Action Act of 2021 (H.R. 2467), that if enacted as-is may expose OCWD to the liability standard within the Comprehensive Environmental Response, Compensation, and Liability Act (CERCLA), which is also known as

“Superfund.” OCWD states they are currently working on removing PFAS from the groundwater supply by spending \$1 billion over a 30-year period, but despite that, the proposed PFAS Action Act of 2021 exposes OCWD to potential lawsuits if enacted as-is. OCWD requests the City show support for changing the text of the proposed law by adopting the attached Resolution which supports exempting water agencies from the PFAS Action Act of 2021.

ANALYSIS AND JUSTIFICATION:

The City has an interest in supporting the efforts of OCWD because any financial impacts borne by OCWD may be passed along to Stanton residents and businesses.

FISCAL IMPACT:

None.

ENVIRONMENTAL IMPACT:

This action is categorically exempt under the California Environmental Quality Act, since the action herein does not constitute a “project” as defined by section 15378 of the CEQA guidelines.

PUBLIC NOTIFICATION:

Public notification provided through the regular agenda process.

LEGAL REVIEW:

None.

STRATEGIC PLAN OBJECTIVE ADDRESSED:

6 – Maintain and promote a responsive, high-quality and transparent government.

Prepared by:

Approved by:

/s/ Joe Ames

/s/ Jarad L. Hildenbrand

Joe Ames, P.E., T.E.
Director of Public Works/City Engineer

Jarad L. Hildenbrand
City Manager

Attachments:

A. Resolution No. 2021-43

RESOLUTION NO. 2021-43

A RESOLUTION OF THE CITY COUNCIL OF STANTON, CALIFORNIA SUPPORTING FEDERAL PFAS LEGISLATION THAT PROTECTS RATEPAYERS AND WATER/WASTEWATER AGENCIES

WHEREAS, Per- and Polyfluoroalkyl Substances (PFAS) are a group of chemicals developed by chemical manufacturers that would otherwise not exist naturally and despite playing no role in releasing PFAS into the environment, cities and water agencies must find ways to remove them from local water supplies; and

WHEREAS, PFAS have been detected in the Orange County Groundwater Basin, managed by Orange County Water District (OCWD), and are estimated by OCWD to cost Orange County communities more than \$1 billion, over 30 years—a cost that will likely increase; and

WHEREAS, OCWD reports ratepayers are at risk from pending PFAS legislation and associated PFAS costs, and OCWD requests that water agencies and stakeholders such as the City of Stanton take action to inform members of Congress of these devastating impacts; and

WHEREAS, the City of Stanton supports OCWD in desiring that all PFAS-related legislation exempt water and wastewater agencies from any liability for PFAS cleanup costs; and

WHEREAS, a water utility that complies with applicable and appropriate federal management and treatment standards should not be responsible for current and future costs associated with a PFAS cleanup; and

WHEREAS, given the potential for federal legislation, such as the PFAS Action Act of 2021 (H.R. 2467), to expose water agencies that receive and treat water supplies with across-the-board liability for PFAS-related cleanups when they have no responsibility for the presence of PFAS, an explicit exemption from Superfund clean-up liability should be made for water and wastewater agencies; and

WHEREAS, under existing law, the Safe Drinking Water Act, the United States Environmental Protection Agency (USEPA) ensures that public health benefits of new drinking water standards are reasonably balanced with the compliance costs that water system ratepayers will ultimately incur and eliminating this analysis would burden ratepayers of all income levels with astronomical costs to comply with drinking water standards; and

WHEREAS, when setting drinking water standards for Perfluorooctanoic Acid (PFOA) and Perfluorooctane Sulfonic Acid (PFOS), the City of Stanton joins OCWD in advocating for the USEPA to use this longstanding methodology; and

WHEREAS, the City calls upon the Orange County Congressional Delegation and California Senatorial Delegation to cast votes implementing these public policy positions; and

WHEREAS, the City Council of the City of Stanton hereby supports these federal PFAS policy principles to protect water/wastewater agencies and their ratepayers.

NOW, THEREFORE, THE CITY COUNCIL OF THE CITY OF STANTON, CALIFORNIA, DOES HEREBY RESOLVE, DETERMINE, FIND AND ORDER AS FOLLOWS:

SECTION 1: Incorporation of Recitals. The foregoing recitals are true and correct and are hereby incorporated and made an operative part of this Resolution.

SECTION 2: Effective Date. This Resolution shall take effect immediately.

SECTION 3: Certification. The Mayor shall sign this Resolution and the City Clerk shall certify to the adoption thereof.

ADOPTED, SIGNED AND APPROVED this 14th day of December, 2021.

DAVID J. SHAWVER, MAYOR

APPROVED AS TO FORM:

HONGDAO NGUYEN, CITY ATTORNEY

ATTEST:

I, Patricia A. Vazquez, City Clerk of the City of Stanton, California DO HEREBY CERTIFY that the foregoing Resolution, being Resolution No. 2021-43 has been duly signed by the Mayor and attested by the City Clerk, all at a regular meeting of the Stanton City Council, held on December 14, 2021, and that the same was adopted, signed and approved by the following vote to wit:

AYES: _____

NOES: _____

ABSENT: _____

ABSTAIN: _____

PATRICIA A. VAZQUEZ, CITY CLERK

CITY OF STANTON

REPORT TO THE CITY COUNCIL

TO: Honorable Mayor and City Council

DATE: December 14, 2021

SUBJECT: 2021 PAVEMENT MANAGEMENT RELIEF FUNDING PROGRAM

REPORT IN BRIEF:

Using funding from the Federal Coronavirus Response and Relief Supplemental Appropriations Act of 2021 (CRRSAA), the Orange County Transportation Authority (OCTA) created a one-time “2021 Pavement Management Relief Funding (PMRF) Program.” The PMRF provides funding assistance for local street maintenance and rehabilitation projects classified as “minor collector” or above. Based upon a population formula which allocates a minimum of \$200,000 to every local jurisdiction, OCTA has allocated \$200,000 to the City of Stanton. In order to receive and use these funds, the City must adopt two Resolutions regarding the Federal funding through Caltrans and the CTC.

RECOMMENDED ACTION:

1. City Council declare this action to be categorically exempt under the California Environmental Quality Act, since the action herein does not constitute a “project” as defined by section 15378 of the CEQA guidelines; and
2. Adopt Resolution No. 2021-44, entitled:

“A RESOLUTION OF THE CITY COUNCIL OF THE CITY OF STANTON, CALIFORNIA CERTIFYING THE CITY COUNCIL HAS AUTHORIZED THE PROJECT LIST SUBMITTAL FOR CORONAVIRUS RESPONSE AND RELIEF SUPPLEMENTAL APPROPRIATIONS ACT OF 2021 (CRRSAA) FUNDING THROUGH THE ORANGE COUNTY TRANSPORTATION AUTHORITY 2021 PAVEMENT MANAGEMENT RELIEF FUNDING (PMRF) PROGRAM”; and

3. Adopt Resolution No. 2021-45, entitled:

“A RESOLUTION OF THE CITY COUNCIL OF THE CITY OF STANTON, CALIFORNIA CERTIFYING THE CITY HAS THE RESOURCES TO FUND THE PROJECTS IN THE FEDERAL FY 2022/2023 – 2027/2028 TRANSPORTATION IMPROVEMENT PROGRAM (FTIP) AND AFFIRMS

ITS COMMITMENT TO IMPLEMENT ALL PROJECTS IN THE PROGRAM.”

BACKGROUND:

The federal Coronavirus Response and Relief Supplemental Appropriations Act of 2021 (CRRSAA), which was signed into law on December 27, 2020 appropriated \$10 billion for Highway Infrastructure Programs through the Federal Highway Administration (FHWA). Of the \$10 billion, the State of California was apportioned \$911.8 million, of which approximately \$364.7 million was distributed to regional transportation agencies through the California Transportation Commission (CTC). OCTA, through Caltrans, was provided with \$14.591 million in CRRSAA regional funds of which \$3.66 million has already been programmed by the OCTA Board of Directors for priority regional projects leaving \$10.932 million remaining available for programming in OCTA's newly created, one-time "2021 Pavement Management Relief Funding (PMRF) Program." The PMRF provides funding assistance for local street maintenance and rehabilitation projects classified as "minor collector" or above. Based upon a population formula which allocates a minimum of \$200,000 to every local jurisdiction, OCTA has allocated \$200,000 to the City of Stanton. In order to receive and use these funds, the City must adopt two Resolutions regarding the Federal funding through Caltrans and the CTC.

The PMRF Program is intended to help offset the loss of Measure M2 local fair share revenues, SB 1 (Chapter 1, Statutes of 2017) Road Maintenance Rehabilitation account funds, and other state and federal funding programs that support local streets and roads whose revenue streams have been negatively impacted by the coronavirus pandemic.

OCTA encourages local agencies to consider utilizing the PMRF funds for only one project as it will streamline the allocation and obligation process.

ANALYSIS AND JUSTIFICATION:

Because of the timeline involved in the CTC and Federal allocation process, and after reviewing the City's Pavement Management Program, the Director of Public Works recommends submitting an application for the pavement rehabilitation of Cerritos Avenue between Knott Avenue and Beach Boulevard during FY 2022-2023.

FISCAL IMPACT:

The \$200,000 in grant funding from the PMRF Program will be recognized in the FY 2022-2023 capital improvement program budget.

ENVIRONMENTAL IMPACT:

This action is categorically exempt under the California Environmental Quality Act, since the action herein does not constitute a "project" as defined by section 15378 of the CEQA guidelines.

PUBLIC NOTIFICATION:

Public notification provided through the regular agenda process.

LEGAL REVIEW:

None.

STRATEGIC PLAN OBJECTIVE ADDRESSED:

3 – Provide a quality infrastructure.

Prepared by:

Approved by:

/s/ Joe Ames

/s/ Jarad L. Hildenbrand

Joe Ames, P.E. T.E.
Public Works Director/City Engineer

Jarad L. Hildenbrand
City Manager

Attachments:

- A. Resolution No. 2021-44
- B. Resolution No. 2021-45

RESOLUTION NO. 2021-44

A RESOLUTION OF THE CITY COUNCIL OF STANTON, CALIFORNIA CERTIFYING THAT THE CITY COUNCIL HAS AUTHORIZED THE PROJECT LIST SUBMITTAL FOR CORONAVIRUS RESPONSE AND RELIEF SUPPLEMENTAL APPROPRIATIONS ACT OF 2021 (CRRSAA) FUNDING THROUGH THE ORANGE COUNTY TRANSPORTATION AUTHORITY 2021 PAVEMENT MANAGEMENT RELIEF FUNDING PROGRAM

WHEREAS, the City of Stanton (CITY) is being provided \$200,000 in federal Coronavirus Response and Relief Supplemental Appropriations Act of 2021 (CRRSAA) funding through the 2021 Pavement Management Relief Funding (PMRF) Program; and

WHEREAS, CITY is eligible to receive federal funding through the California Department of Transportation; and

WHEREAS, the Orange County Transportation Authority (OCTA) is responsible for the distribution of the CRRSAA funding; and

WHEREAS, OCTA has developed guidelines for administering and distributing CRRSAA funds to eligible local agencies through the 2021 PMRP Program; and

WHEREAS, OCTA has developed guidelines for administering and distributing CRRSAA funds to eligible local agencies through the 2021 PMRP Program; and

WHEREAS, CITY is the lead agency for project(s) and will comply with all applicable local, state, and federal provisions including but not limited to the Federal Transportation Improvement Program, California Environmental Quality Act, National Environmental Policy Act, Americans with Disabilities Act, and Buy America.

NOW, THEREFORE, BE IT FURTHER RESOLVED, by the City Council of the City of Stanton, that it hereby authorizes the submittal of the following project nomination to OCTA for CRRSAA funding:

- Cerritos Avenue from Knott Avenue to Beach Boulevard

ADOPTED, SIGNED AND APPROVED this 14th day of December, 2021.

DAVID J. SHAWVER, MAYOR

APPROVED AS TO FORM:

HONGDAO NGUYEN, CITY ATTORNEY

ATTEST:

I, Patricia A. Vazquez, City Clerk of the City of Stanton, California DO HEREBY CERTIFY that the foregoing Resolution, being Resolution No. 2021-44 has been duly signed by the Mayor and attested by the City Clerk, all at a regular meeting of the Stanton City Council, held on December 14, 2021, and that the same was adopted, signed and approved by the following vote to wit:

AYES: _____

NOES: _____

ABSENT: _____

ABSTAIN: _____

PATRICIA A. VAZQUEZ, CITY CLERK

RESOLUTION NO. 2021-45

A RESOLUTION OF THE CITY COUNCIL OF STANTON, CALIFORNIA CERTIFYING THE CITY HAS THE RESOURCES TO FUND THE PROJECTS IN THE FEDERAL FISCAL YEAR (FFY) 2022/23 – 2027/28 TRANSPORTATION IMPROVEMENT PROGRAM (FTIP) AND AFFIRMS ITS COMMITMENT TO IMPLEMENT ALL PROJECTS IN THE PROGRAM

WHEREAS, the City of Stanton (CITY) is located within the metropolitan planning boundaries of the Southern California Association of Governments; and

WHEREAS, the City Council of the City of Stanton has authorized projects for submittal to the Federal Transportation Improvement Program (FTIP); and

WHEREAS, CITY is the lead agency for projects and will comply with applicable local, state, and federal provisions including but not limited to the Federal Transportation Improvement Program, California Environmental Quality Act, National Environmental Policy Act, Americans with Disabilities Act, and Buy America; and

WHEREAS, CITY agrees to construct Transportation Control Measures projects as noted in the amendments in a timely manner or to assist with finding a substitute project.

NOW, THEREFORE, BE IT RESOLVED, by the City Council of the City of Stanton, does hereby affirm the City's commitment to the projects submitted in the 2023 Federal Transportation Improvement Program.

ADOPTED, SIGNED AND APPROVED this 14th day of December, 2021.

DAVID J. SHAWVER, MAYOR

APPROVED AS TO FORM:

HONGDAO NGUYEN, CITY ATTORNEY

ATTEST:

I, Patricia A. Vazquez, City Clerk of the City of Stanton, California DO HEREBY CERTIFY that the foregoing Resolution, being Resolution No. 2021-45 has been duly signed by the Mayor and attested by the City Clerk, all at a regular meeting of the Stanton City Council, held on December 14, 2021, and that the same was adopted, signed and approved by the following vote to wit:

AYES: _____

NOES: _____

ABSENT: _____

ABSTAIN: _____

PATRICIA A. VAZQUEZ, CITY CLERK

CITY OF STANTON

REPORT TO CITY COUNCIL

TO: Honorable Mayor and Members of the City Council

DATE: December 14, 2021

SUBJECT: PROPOSED CHANGES TO PERSONNEL RULES AND REGULATIONS

REPORT IN BRIEF:

The City Council has established Personnel Rules and Regulations as set forth in Title II, Chapter 2.44 of the Stanton Municipal Code. From time to time the provisions of the Personnel Rules are changed based on changes in federal or state law or the needs of the organization have changed.

RECOMMENDED ACTION:

1. City Council declare that this project is exempt from the California Environmental Quality Act ("CEQA") under Section 15378 (b)(2) – continuing administrative or maintenance activities, such as purchases for supplies, personnel-related actions, general policy and procedure making; and
2. Approve Resolution No. 2021-40 amending the City of Stanton Personnel Rules and Regulations, entitled:

“A RESOLUTION OF THE CITY COUNCIL OF THE CITY OF STANTON, CALIFORNIA, AMENDING AND ADOPTING PERSONNEL RULES FOR THE ADMINISTRATION OF THE CITY’S PERSONNEL SYSTEM AND REPEALING ALL OTHER RESOLUTIONS AND MOTIONS INCONSISTENT HEREWITH”.

BACKGROUND:

The general purpose of the personnel rules is to establish a system of personnel administration that meets the social, economic and program needs of City staff. This system shall provide means to recruit, select, develop and maintain an effective and responsive work force, and shall include policies and procedures for employee hiring and advancement, training and career development, job classification, pay administration, fringe benefits, discipline, discharge and other related activities.

The Personnel Rules and Regulations were last amended in May 2021.

ANALYSIS/JUSTIFICATION:

In order to keep the Personnel Rules and Regulations up to date and to meet the changing needs of the organization, updates are required on a periodic basis. The objective is to revise policies and/or establish others to assure compliance with current Federal, State and local laws and regulations; and revise policies to reflect the City's current practices where appropriate. The City proposes to amend the Personnel Rules and Regulations as set forth below. The reasons for these proposed changes are:

- To revise Article XXIV. Vacation to grant the City Manager the authority to, in their discretion, elect to provide accrual at any of the rates provided in Section 1 to a new employee based upon prior service with a public agency, as a method to assist in recruiting for difficult to fill positions, or for any other business reason that is in the best interest of the City
- To revise Article XXIV. Vacation to grant the City Manager the authority to, in their discretion, provide a bank of accrued vacation of up to two (2) weeks to a new employee in recognition of prior public agency service
- To revise Article XXI. Leaves of Absence to grant the City Manager the authority to, in their discretion, provide a bank of sick leave of up to two (2) weeks, to a new employee in recognition of prior public agency service.

The proposed changes will assist the City in attracting experienced employees and recruiting for difficult to fill positions. The proposed changes will be distributed to all city employees and each employee will have the opportunity to discuss the changes and ask questions of the Personnel Officer.

FISCAL IMPACT:

None.

ENVIRONMENTAL IMPACT:

Not applicable.

PUBLIC NOTIFICATION:

Through the normal agenda process.

STRATEGIC PLAN OBJECTIVE ADDRESSED:

6. Maintain and Promote a Responsive, High-Quality and Transparent Government.

Prepared by:

Approved by:

/s/ Cynthia Guzman

/s/ Jarad L. Hildenbrand

Cynthia Guzman
HR/Risk Management Analyst

Jarad L. Hildenbrand
City Manager

Attachments:

1. Resolution No. 2021-40
2. Exhibit A – Personnel Rules Amendments

RESOLUTION NO. 2021-40

A RESOLUTION OF THE CITY COUNCIL OF THE CITY OF STANTON, CALIFORNIA, AMENDING AND ADOPTING PERSONNEL RULES FOR THE ADMINISTRATION OF THE CITY'S PERSONNEL SYSTEM AND REPEALING ALL OTHER RESOLUTIONS AND MOTIONS INCONSISTENT HEREWITH

WHEREAS, the City Council is authorized and directed under the provisions of Ordinance No. 523 to adopt rules and regulations of the personnel system created in said ordinance; and

WHEREAS, the current Personnel Rules were adopted by the City on October 14, 2003 by Resolution No. 2003-38 and last amended in May of 2021 by Resolution 2021-14; and

WHEREAS, changes in the needs of the City and in applicable laws have occurred which necessitate changes in certain of the existing Personnel Rules; and

WHEREAS, the City desires to make the changes to the Personnel Rules adopted herein.

NOW, THEREFORE, BE IT RESOLVED BY THE CITY COUNCIL OF THE CITY OF STANTON, CALIFORNIA, AS FOLLOWS:

1. The City Council finds that this project is exempt from the California Environmental Quality Act ("CEQA") under Section 15378(b)(2) – continuing administrative or maintenance activities, such as purchase for supplies, personnel-related actions, general policy and procedure making.
2. The Amended Personnel Rules and Regulations attached hereto as Exhibit A and incorporated herein by this reference are hereby adopted in accordance with the City's Ordinance No. 523.
3. The City Manager is directed to implement this policy.

ADOPTED, SIGNED AND APPROVED this 14th day of December, 2021.

DAVID J. SHAWVER, MAYOR

APPROVED AS TO FORM:

HONGDAO NGUYEN, CITY ATTORNEY

ATTEST:

I, Patricia A. Vazquez, City Clerk of the City of Stanton, California DO HEREBY CERTIFY that the foregoing Resolution, being Resolution No. 2021- 40 has been duly signed by the Mayor and attested by the City Clerk, all at a regular meeting of the Stanton City Council, held on December 14, 2021, and that the same was adopted, signed and approved by the following vote to wit:

AYES: _____

NOES: _____

ABSENT: _____

ABSTAIN: _____

PATRICIA A. VAZQUEZ, CITY CLERK

EXHIBIT "A"

ARTICLE XXIV. VACATION

Section 1. Accumulation of Vacation.

- A. Employees occupying full time positions shall accrue vacation time expressed in working hours in accordance with the following:

Months of Service	Hours Accrued Per Month	Annual Accrual
1-60	8	96
61-120	12	144
121+	16	192

- B. Employees occupying part-time positions, who have completed one year of employment with the City, shall accrue vacation time expressed in working hours in accordance with the following:

Months of Service	Hours Accrued Per Month	Annual Accrual
13-60	4	48
61-120	6	72
121+	8	96

Maximum accumulation of vacation time for full-time and part-time employees is three hundred sixty (360) hours. When an employee's accumulated vacation reaches the maximum accumulation limit, accrual shall cease until such time that the employee uses vacation and amount of accumulated vacation falls below the maximum accumulation limit.

- C. Probationary employees shall begin accrual of vacation leave effective on their first day of employment. New employees shall not be eligible to take vacation leave until completion of six (6) months of continuous service. Probationary employees may request exceptions to this policy, which may or may not be granted by the City Manager, in his/her discretion.
- D. Upon hire, the City Manager may, in their discretion, elect to provide accrual at any of the rates described above to a new employee based upon prior service with a public agency, as a method to assist in recruiting for difficult to fill positions, or for any other business reason that is in the best interest of the City.
- E. Upon hire, the City Manager may, in their discretion, provide a bank of accrued vacation of up to two (2) weeks, to a new employee in recognition of prior public agency service.

ARTICLE XXI. LEAVES OF ABSENCE

Section 1. Paid Sick Leave.

- A. **Accumulation of Sick Leave.** Regular full time employees shall accrue paid sick leave at a rate of eight (8) hours for each month of service. All other employees shall accrue paid sick leave at a rate of (4) hours for each month of service. These rates of accrual may be prorated for any partial month worked. No employee may accumulate more than two hundred fifty (250) hours of sick leave. Once the employee's accrual reaches two hundred and fifty (250) hours, the employee will be ineligible to accrue additional leave until the accrual amount drops below two hundred and fifty (250) hours. Upon hire, the City Manager may, in their discretion, provide a bank of sick leave of up to two (2) weeks, to a new employee in recognition of prior public agency service.
- B. **Permitted Uses of Sick Leave.** Sick leave may be applied to the following:
- (1) An absence necessitated by an employee's own or a family member's illness or injury, defined to include diagnosis, care, or treatment of an existing health condition, among other things.
 - (2) An absence necessitated by the employee's own or a family member's need for preventative care, defined to include medical, dental, or vision appointments.
 - (3) An absence due to an employee's exposure to a contagious disease when quarantine is imposed by health authorities or the advice of a physician when the presence of the employee at work would endanger the health of others.
 - (4) An absence required by an employee who is the victim of domestic violence, sexual assault, or stalking, to: (1) attempt to obtain any relief, including, but not limited to, a temporary restraining order, restraining order, or other injunctive relief, to help

CITY OF STANTON

REPORT TO THE CITY COUNCIL

TO: Honorable Mayor and City Council

DATE: December 14, 2021

SUBJECT: RESOLUTION CLASSIFYING AND FIXING COMPENSATION RANGES FOR POSITIONS IN THE CITY SERVICE

REPORT IN BRIEF:

The attached Resolution makes changes to the Position Classification Manual by modifying the salary range for the position of Intern, Park Ranger, and Recreation Leader.

RECOMMENDED ACTION

1. City Council declare that this project is exempt from the California Environmental Quality Act ("CEQA") under Section 15378(b)(2) – continuing administrative or maintenance activities, such as purchases for supplies, personnel-related actions, general policy or procedure making; and
2. Adopt Resolution No. 2021-41 amending the Salary Schedule for all City classifications, entitled:

“A RESOLUTION OF THE CITY COUNCIL OF THE CITY OF STANTON, CALIFORNIA, CLASSIFYING AND FIXING COMPENSATION RANGES FOR POSITIONS IN THE CITY SERVICE”.

ANALYSIS AND JUSTIFICATION:

In April 2016, former California Governor Jerry Brown signed the state's \$15 per hour minimum wage law into effect. Effective January 1, 2017, the minimum wage for all industries began to increase yearly. Every year from January 1, 2017, to January 1, 2022, the minimum wage has and will continue to increase for employers employing 26 or more employees as follows:

Date	Minimum Wage for Employers with 26 Employees or More
January 1, 2017	\$10.50/hour
January 1, 2018	\$11.00/hour
January 1, 2019	\$12.00/hour
January 1, 2020	\$13.00/hour
January 1, 2021	\$14.00/hour
January 1, 2022	\$15.00/hour

The minimum wage for employers with 26 employees or more will increase to \$15.00 per hour effective January 1, 2022. The salary range for the positions of Intern, Park Ranger and Recreation Leader currently starts at \$14.42 per hour. Accordingly, staff recommends modifying the steps in Salary Range 1A with Step A starting at \$15.00 per hour to comply with the minimum wage law in 2022. All other salary ranges will remain unchanged.

The resolution fixing the compensation ranges for positions in the city service can be found as Attachment 1. The revised Monthly Employee Salary Schedule can be found as Exhibit A. The salary ranges of the City's Compensation Plan can be found as Exhibit B.

FISCAL IMPACT:

None. The costs associated with the modified salary range are included in the approved adopted budget.

ENVIRONMENTAL IMPACT:

Not applicable.

STRATEGIC PLAN OBJECTIVE ADDRESSED:

6. Maintain and Promote a Responsive, High Quality and Transparent Government.

PUBLIC NOTIFICATION:

Through the normal agenda process.

Prepared by:

/s/ Cynthia Guzman

Cynthia Guzman
HR/Risk Management Analyst

Approved by:

/s/ Jarad L. Hildenbrand

Jarad L. Hildenbrand
City Manager

Attachments:

1. Resolution No. 2021-41
 - Exhibit A: Revised Monthly Salary Schedule
 - Exhibit B: City Compensation Plan Salary Ranges

RESOLUTION NO. 2021-41

A RESOLUTION OF THE CITY COUNCIL OF THE CITY OF STANTON, CALIFORNIA, CLASSIFYING AND FIXING COMPENSATION RANGES FOR POSITIONS IN THE CITY SERVICE

WHEREAS, Chapter 2.44.02 of the Stanton Municipal Code requires the establishment of a Position Classification Plan.

NOW, THEREFORE, BE IT RESOLVED BY THE CITY COUNCIL OF THE CITY OF STANTON, CALIFORNIA, AS FOLLOWS:

1. The salary range numbers of each of the classes of position are shown in the Salary Range attached as "Exhibit A".
2. The actual salary ranges of the City's Compensation Plan outlining the actual monthly salary and hourly wage for each step and range are attached as "Exhibit B".
3. The above cited salary ranges are effective January 1, 2022.
4. This Resolution supersedes and revokes all other resolutions in conflict with this resolution.

ADOPTED, SIGNED AND APPROVED this 14th day of December, 2021.

DAVID J. SHAWVER, MAYOR

APPROVED AS TO FORM:

HONGDAO NGUYEN, CITY ATTORNEY

ATTEST:

I, Patricia A. Vazquez, City Clerk of the City of Stanton, California DO HEREBY CERTIFY that the foregoing Resolution, being Resolution No. 2021-41 has been duly signed by the Mayor and attested by the City Clerk, all at a regular meeting of the Stanton City Council, held on December 14, 2021, and that the same was adopted, signed and approved by the following vote to wit:

AYES: _____

NOES: _____

ABSENT: _____

ABSTAIN: _____

PATRICIA A. VAZQUEZ, CITY CLERK

EXHIBIT "A"

City of Stanton
 Monthly Salary Schedule
 Effective January 1, 2022

<u>RANGE NO.</u>	STEP	<u>POSITION/MONTHLY SALARY</u>					
		A	B	C	D	E	F
1A		15.00	15.75	16.54	17.36	18.23	19.14
		2600	2730	2867	3010	3160	3318
		<i>Intern Park Ranger Recreation Leader</i>					
1		18.03	18.93	19.87	20.87	21.91	23.01
		3125	3281	3445	3617	3798	3988
		<i>Administrative Clerk Facilities Maintenance Worker I Senior Recreation Leader</i>					
2		18.48	19.40	20.37	21.39	22.46	23.58
		3203	3363	3531	3708	3893	4088
		<i>Code Enforcement Technician</i>					
5		19.90	20.89	21.94	23.03	24.19	25.40
		3449	3621	3803	3993	4192	4402
		<i>Senior Administrative Clerk</i>					
8		21.43	22.50	23.62	24.81	26.05	27.35
		3714	3900	4095	4300	4515	4740
		<i>Facilities Maintenance Worker II</i>					
10		22.51	23.64	24.82	26.06	27.36	28.73
		3902	4097	4302	4517	4743	4980
		<i>Departmental Assistant Parking Control/Code Enforcement Specialist Permit Technician</i>					
12		23.65	24.84	26.08	27.38	28.75	30.19
		4100	4305	4520	4746	4983	5233
		<i>Business License Specialist Planning Technician</i>					
13		24.24	25.46	26.73	28.07	29.47	30.94
		4202	4412	4633	4865	5108	5363
		<i>Senior Facilities Maintenance Worker</i>					

*Monthly Salary are approximate rates based on the hourly conversion. Council Approved: December 14, 2021 (Resolution 2021-41)

RANGE NO.

STEP	<u>POSITION/MONTHLY SALARY</u>					
	A	B	C	D	E	F
16	26.11	27.41	28.78	30.22	31.73	33.32
	4525	4752	4989	5239	5501	5776
	<i>Administrative Services Coordinator Community Services Coordinator Outreach Coordinator</i>					
18	27.43	28.80	30.24	31.75	33.34	35.01
	4755	4992	5242	5504	5779	6068
	<i>Building Inspector Engineering Assistant</i>					
19	28.12	29.52	31.00	32.55	34.17	35.88
	4873	5117	5373	5642	5924	6220
	<i>Administrative Services Supervisor Code Enforcement Officer Senior Accounting Technician</i>					
20	28.82	30.26	31.77	33.36	35.03	36.78
	4995	5245	5507	5783	6072	6375
	<i>Management Analyst</i>					
21	29.54	31.02	32.57	34.20	35.90	37.70
	5120	5376	5645	5927	6224	6535
	<i>Assistant Planner Economic Development Specialist Housing Specialist Information Technology Specialist</i>					
22	30.28	31.79	33.38	35.05	36.80	38.64
	5248	5511	5786	6075	6379	6698
	<i>Accountant Public Works Inspector</i>					
26	33.42	35.09	36.85	38.69	40.62	42.65
	5793	6083	6387	6706	7041	7393
	<i>Associate Engineer Associate Planner Code Enforcement/Parking Control Supervisor Community Services Supervisor Facilities Maintenance Supervisor Housing Associate Human Resources/Risk Management Analyst</i>					

*Monthly Salary are approximate rates based on the hourly conversion. Council Approved: December 14, 2021 (Resolution 2021-41)

<u>RANGE NO.</u>	STEP	<u>POSITION/MONTHLY SALARY</u>					
		A	B	C	D	E	F
33		39.73	41.71	43.80	45.99	48.29	50.70
		6886	7230	7592	7971	8370	8788
		<i>Civil Engineer</i>					
		<i>Senior Planner</i>					
35		41.74	43.82	46.02	48.32	50.73	53.27
		7235	7596	7976	8375	8794	9233
		<i>Accounting Manager</i>					
		<i>Administrative Services Manager</i>					
		<i>Assistant to the City Manager</i>					
		<i>Building Official</i>					
		<i>City Clerk</i>					
		<i>Community Services Manager</i>					
		<i>Planning Manager</i>					
		<i>Public Works Manager</i>					
43		50.85	53.40	56.07	58.87	61.81	64.90
		8815	9255	9718	10204	10714	11250
		<i>Assistant City Engineer</i>					
		<i>Assistant Community and Economic Development Director</i>					
50		60.45	63.47	66.65	69.98	73.48	77.15
		10478	11002	11552	12129	12736	13373
		<i>Administrative Services Director</i>					
		<i>Community & Economic Development Director</i>					
		<i>Community Services Director</i>					
		<i>Finance Director</i>					
		<i>Public Works Director/City Engineer</i>					
		<i>Public Safety Services Director</i>					
53		65.10	68.35	71.77	75.36	79.13	83.08
		11283	11848	12440	13062	13715	14401
		<i>Assistant City Manager</i>					

The annual salary for the City Manager is \$185,771.00 (\$15,481.00/mo.) effective 7/1/2021.
The monthly salary for City Council Members is \$850 effective 3/5/2017.

Revision Effective Dates:	11/28/2012	06/12/2018	01/01/2021
	03/10/2015	09/11/2018	07/01/2021
	05/12/2015	03/18/2019	09/14/2021
	03/05/2017	09/24/2019	01/01/2022
	04/25/2017	11/12/2019	
	06/27/2017	01/01/2020	
	09/12/2017	03/24/2020	
	02/27/2018	06/09/2020	
	04/25/2018	07/14/2020	

*Monthly Salary are approximate rates based on the hourly conversion. Council Approved: December 14, 2021 (Resolution 2021-41)

EXHIBIT "B"

Salary Grade	Monthly Step A	Hourly Step A	Monthly Step B	Hourly Step B	Monthly Step C	Hourly Step C	Monthly Step D	Hourly Step D	Monthly Step E	Hourly Step E	Monthly Step F	Hourly Step F
53	\$11,283	\$65.10	\$11,848	\$68.35	\$12,440	\$71.77	\$13,062	\$75.36	\$13,715	\$79.13	\$14,401	\$83.08
52	\$11,008	\$63.51	\$11,559	\$66.68	\$12,137	\$70.02	\$12,743	\$73.52	\$13,381	\$77.20	\$14,050	\$81.06
51	\$10,740	\$61.96	\$11,277	\$65.06	\$11,841	\$68.31	\$12,433	\$71.73	\$13,054	\$75.31	\$13,707	\$79.08
50	\$10,478	\$60.45	\$11,002	\$63.47	\$11,552	\$66.65	\$12,129	\$69.98	\$12,736	\$73.48	\$13,373	\$77.15
49	\$10,222	\$58.97	\$10,733	\$61.92	\$11,270	\$65.02	\$11,834	\$68.27	\$12,425	\$71.68	\$13,046	\$75.27
48	\$9,973	\$57.54	\$10,472	\$60.41	\$10,995	\$63.43	\$11,545	\$66.61	\$12,122	\$69.94	\$12,728	\$73.43
47	\$9,730	\$56.13	\$10,216	\$58.94	\$10,727	\$61.89	\$11,263	\$64.98	\$11,827	\$68.23	\$12,418	\$71.64
46	\$9,492	\$54.76	\$9,967	\$57.50	\$10,465	\$60.38	\$10,989	\$63.40	\$11,538	\$66.57	\$12,115	\$69.89
45	\$9,261	\$53.43	\$9,724	\$56.10	\$10,210	\$58.90	\$10,721	\$61.85	\$11,257	\$64.94	\$11,819	\$68.19
44	\$9,035	\$52.12	\$9,487	\$54.73	\$9,961	\$57.47	\$10,459	\$60.34	\$10,982	\$63.36	\$11,531	\$66.53
43	\$8,815	\$50.85	\$9,255	\$53.40	\$9,718	\$56.07	\$10,204	\$58.87	\$10,714	\$61.81	\$11,250	\$64.90
42	\$8,600	\$49.61	\$9,030	\$52.09	\$9,481	\$54.70	\$9,955	\$57.43	\$10,453	\$60.31	\$10,976	\$63.32
41	\$8,390	\$48.40	\$8,809	\$50.82	\$9,250	\$53.36	\$9,712	\$56.03	\$10,198	\$58.83	\$10,708	\$61.78
40	\$8,185	\$47.22	\$8,595	\$49.58	\$9,024	\$52.06	\$9,475	\$54.67	\$9,949	\$57.40	\$10,447	\$60.27
39	\$7,986	\$46.07	\$8,385	\$48.37	\$8,804	\$50.79	\$9,244	\$53.33	\$9,707	\$56.00	\$10,192	\$58.80
38	\$7,791	\$44.95	\$8,180	\$47.19	\$8,589	\$49.55	\$9,019	\$52.03	\$9,470	\$54.63	\$9,943	\$57.37
37	\$7,601	\$43.85	\$7,981	\$46.04	\$8,380	\$48.35	\$8,799	\$50.76	\$9,239	\$53.30	\$9,701	\$55.97
36	\$7,415	\$42.78	\$7,786	\$44.92	\$8,176	\$47.17	\$8,584	\$49.52	\$9,014	\$52.00	\$9,464	\$54.60
35	\$7,235	\$41.74	\$7,596	\$43.82	\$7,976	\$46.02	\$8,375	\$48.32	\$8,794	\$50.73	\$9,233	\$53.27
34	\$7,058	\$40.72	\$7,411	\$42.76	\$7,782	\$44.89	\$8,171	\$47.14	\$8,579	\$49.50	\$9,008	\$51.97
33	\$6,886	\$39.73	\$7,230	\$41.71	\$7,592	\$43.80	\$7,971	\$45.99	\$8,370	\$48.29	\$8,788	\$50.70
32	\$6,718	\$38.76	\$7,054	\$40.70	\$7,407	\$42.73	\$7,777	\$44.87	\$8,166	\$47.11	\$8,574	\$49.47
31	\$6,554	\$37.81	\$6,882	\$39.70	\$7,226	\$41.69	\$7,587	\$43.77	\$7,967	\$45.96	\$8,365	\$48.26
30	\$6,394	\$36.89	\$6,714	\$38.73	\$7,050	\$40.67	\$7,402	\$42.71	\$7,772	\$44.84	\$8,161	\$47.08
29	\$6,238	\$35.99	\$6,550	\$37.79	\$6,878	\$39.68	\$7,222	\$41.66	\$7,583	\$43.75	\$7,962	\$45.93
28	\$6,086	\$35.11	\$6,391	\$36.87	\$6,710	\$38.71	\$7,046	\$40.65	\$7,398	\$42.68	\$7,768	\$44.81
27	\$5,938	\$34.26	\$6,235	\$35.97	\$6,546	\$37.77	\$6,874	\$39.66	\$7,217	\$41.64	\$7,578	\$43.72
26	\$5,793	\$33.42	\$6,083	\$35.09	\$6,387	\$36.85	\$6,706	\$38.69	\$7,041	\$40.62	\$7,393	\$42.65

Salary Grade	Monthly Step A	Hourly Step A	Monthly Step B	Hourly Step B	Monthly Step C	Hourly Step C	Monthly Step D	Hourly Step D	Monthly Step E	Hourly Step E	Monthly Step F	Hourly Step F
25	\$5,652	\$32.61	\$5,934	\$34.24	\$6,231	\$35.95	\$6,542	\$37.75	\$6,870	\$39.63	\$7,213	\$41.61
24	\$5,514	\$31.81	\$5,789	\$33.40	\$6,079	\$35.07	\$6,383	\$36.82	\$6,702	\$38.67	\$7,037	\$40.60
23	\$5,379	\$31.03	\$5,648	\$32.59	\$5,931	\$34.22	\$6,227	\$35.93	\$6,539	\$37.72	\$6,866	\$39.61
22	\$5,248	\$30.28	\$5,511	\$31.79	\$5,786	\$33.38	\$6,075	\$35.05	\$6,379	\$36.80	\$6,698	\$38.64
21	\$5,120	\$29.54	\$5,376	\$31.02	\$5,645	\$32.57	\$5,927	\$34.20	\$6,224	\$35.90	\$6,535	\$37.70
20	\$4,995	\$28.82	\$5,245	\$30.26	\$5,507	\$31.77	\$5,783	\$33.36	\$6,072	\$35.03	\$6,375	\$36.78
19	\$4,873	\$28.12	\$5,117	\$29.52	\$5,373	\$31.00	\$5,642	\$32.55	\$5,924	\$34.17	\$6,220	\$35.88
18	\$4,755	\$27.43	\$4,992	\$28.80	\$5,242	\$30.24	\$5,504	\$31.75	\$5,779	\$33.34	\$6,068	\$35.01
17	\$4,639	\$26.76	\$4,870	\$28.10	\$5,114	\$29.50	\$5,370	\$30.98	\$5,638	\$32.53	\$5,920	\$34.15
16	\$4,525	\$26.11	\$4,752	\$27.41	\$4,989	\$28.78	\$5,239	\$30.22	\$5,501	\$31.73	\$5,776	\$33.32
15	\$4,415	\$25.47	\$4,636	\$26.75	\$4,868	\$28.08	\$5,111	\$29.49	\$5,367	\$30.96	\$5,635	\$32.51
14	\$4,307	\$24.85	\$4,523	\$26.09	\$4,749	\$27.40	\$4,986	\$28.77	\$5,236	\$30.21	\$5,497	\$31.72
13	\$4,202	\$24.24	\$4,412	\$25.46	\$4,633	\$26.73	\$4,865	\$28.07	\$5,108	\$29.47	\$5,363	\$30.94
12	\$4,100	\$23.65	\$4,305	\$24.84	\$4,520	\$26.08	\$4,746	\$27.38	\$4,983	\$28.75	\$5,233	\$30.19
11	\$4,000	\$23.08	\$4,200	\$24.23	\$4,410	\$25.44	\$4,630	\$26.71	\$4,862	\$28.05	\$5,105	\$29.45
10	\$3,902	\$22.51	\$4,097	\$23.64	\$4,302	\$24.82	\$4,517	\$26.06	\$4,743	\$27.36	\$4,980	\$28.73
9	\$3,807	\$21.96	\$3,997	\$23.06	\$4,197	\$24.22	\$4,407	\$25.43	\$4,628	\$26.70	\$4,859	\$28.03
8	\$3,714	\$21.43	\$3,900	\$22.50	\$4,095	\$23.62	\$4,300	\$24.81	\$4,515	\$26.05	\$4,740	\$27.35
7	\$3,624	\$20.91	\$3,805	\$21.95	\$3,995	\$23.05	\$4,195	\$24.20	\$4,405	\$25.41	\$4,625	\$26.68
6	\$3,535	\$20.40	\$3,712	\$21.42	\$3,898	\$22.49	\$4,092	\$23.61	\$4,297	\$24.79	\$4,512	\$26.03
5	\$3,449	\$19.90	\$3,621	\$20.89	\$3,803	\$21.94	\$3,993	\$23.03	\$4,192	\$24.19	\$4,402	\$25.40
4	\$3,365	\$19.41	\$3,533	\$20.38	\$3,710	\$21.40	\$3,895	\$22.47	\$4,090	\$23.60	\$4,295	\$24.78
3	\$3,283	\$18.94	\$3,447	\$19.89	\$3,619	\$20.88	\$3,800	\$21.92	\$3,990	\$23.02	\$4,190	\$24.17
2	\$3,203	\$18.48	\$3,363	\$19.40	\$3,531	\$20.37	\$3,708	\$21.39	\$3,893	\$22.46	\$4,088	\$23.58
1	\$3,125	\$18.03	\$3,281	\$18.93	\$3,445	\$19.87	\$3,617	\$20.87	\$3,798	\$21.91	\$3,988	\$23.01
1A	\$2,600	\$15.00	\$2,730	\$15.75	\$2,867	\$16.54	\$3,010	\$17.36	\$3,160	\$18.23	\$3,318	\$19.14

CITY OF STANTON

REPORT TO THE CITY COUNCIL

TO: Honorable Mayor and City Council

DATE: December 14, 2021

SUBJECT: APPROVE RESOLUTION TO RECEIVE AND FILE FISCAL YEAR 2020-21 DEVELOPMENT IMPACT FEE REPORT AND FIVE-YEAR REPORT MAKE CERTAIN FINDINGS PURSUANT TO GOVERNMENT CODE SECTION 66006 (AB 1600)

REPORT IN BRIEF:

The Fiscal Year 2020-21 Annual Financial Report of Development Impact Fees and the Five-Year Report for the five-year period ended June 30, 2021, is provided to City Council in Attachment A as required by California Government Code Section 66006, which was enacted by Assembly Bill No. 1600 (AB 1600). All development impact fees that have been collected, including interest earned on the fees, have been spent or have been earmarked for spending as of June 30, 2021. Consequently, there are no funds that are required by California Government Code Section 66006 to be refunded to property owners. Attachment A, pages 18-20 include Resolution No. 2021-42 to approve the receive and file of this report and certain findings the California Government Code requires the City Council to affirm.

RECOMMENDED ACTIONS:

1. City Council find that this item is not subject to California Environmental Quality Act ("CEQA") pursuant to Section 15378(b)(5) (Organizational or administrative activities of governments that will not result in direct or indirect physical changes in the environment); and
2. Approve Resolution No. 2021-42 to receive and file the Fiscal Year 2020-21 Development Impact Fee Report and Five-Year Report and make certain findings pursuant to Government Code Section 66006, entitled:

"A RESOLUTION OF THE CITY COUNCIL OF THE CITY OF STANTON TO RECEIVE AND FILE THE FISCAL YEAR 2020-21 DEVELOPMENT IMPACT FEE REPORT AND FIVE-YEAR REPORT AND MAKE CERTAIN FINDINGS, AS REQUIRED BY CALIFORNIA GOVERNMENT CODE SECTION 66000 et seq."

ANALYSIS:

AB 1600 requires that local agencies annually report certain financial information related to capital improvement projects (streets, transit facilities, parks, sewer, storm drains, etc.) that have been funded by development impact fees. AB 1600 enacted California Government Code Sections 66000-66008 that generally contain four requirements:

1. A local jurisdiction must follow the process set forth in the bill and make certain determinations regarding the purpose and use of each development impact fee, and establish a “nexus” or connection between a development project or class of projects and the public improvement being financed with the fee.
2. The fee revenue must be segregated from the General Fund in order to avoid the commingling of public improvement fees and General Fund revenues.
3. If the City had had possession of funds generated by development impact fees for five years or more, and has not spent such funds, or committed such funds to a project, it must make certain findings describing the continuing need to retain those funds. If the local jurisdiction is unable to make the findings required by state law, the City must refund the fees to property owners.
4. An annual report must be made of fees collected, interest earned, projects on which fees were expended, and any transfers or loans from the fee account. The report must be presented to the agency’s governing board within 180 days of the end of the fiscal year.

As demonstrated in Attachment A, pages 12, 14, and 16 the following funds hold fees that remain unexpended after five years of receipt: Traffic Signals Impact Fee Fund (#262), Community Centers Fee Fund (#263), and Police Facilities Fee Fund (#264). The accumulated unexpended fees for the Traffic Signals Impact Fees Fund have been committed to fund the City’s Traffic Signal Improvements Project (Project Number 2021-105) in the City’s Fiscal Year 2021-22 Amended Budget. The accumulated unexpended fees for the Community Centers Fee Fund have been committed to fund the rehabilitation of the building located at Dotson Park (Project Number 2022-202) in the City’s Fiscal Year 2021-22 Amended Budget.

The City’s 2011 Impact Fee Nexus Study estimates the cost of an additional Police Services facility to be \$2,000,000. The City has only accumulated \$140,377 in impact fees as of June 30, 2021 (Attachment A, page 15). Consequently, the City must continue to accumulate these fees until enough funding for an additional facility is achieved.

The findings required to be made by AB 1600 with respect to unexpended fees as of June 30, 2021, are set forth below:

1. The purposes for which these fees have been collected are for the projects identified in the Annual Financial Report of Development Impact Fees.
2. There is a reasonable relationship between the fees and the purposes for which they have been collected. The fees are necessary to mitigate the impacts of development.
3. For projects that remain incomplete as of June 30, 2021, the approximate timing for the completion of these projects is set forth in the Annual Financial Report of Development Impact Fees. The source of funding to complete these projects are existing reserves of the related funds and development impact fees anticipated to be collected in future fiscal years in amounts enough to complete these projects.
4. Fund held in the Traffic Signal Impact Fee Fund are committed to a specific capital project.
5. The City Council finds that although not yet committed to a specific project, the City needs to continue to retain the funds held in the Community Center Fee Fund and Police Services Fee Fund to fund future facility projects once enough funding is accumulated.

Based on the foregoing, the City is not required to refund any fees collected pursuant to the requirements of AB 1600.

FISCAL IMPACT:

As of June 30, 2021, no refund of development impact fees is required.

ENVIRONMENTAL IMPACT:

None.

LEGAL REVIEW:

The City Attorney reviewed the report and the Resolution as to form.

PUBLIC NOTIFICATION:

Through the normal agenda notification process. In addition, on December 1, 2021, the City Clerk posted a public notice to notify the public the reports are available for public inspection. The notice was posted as follows: on the City's website, at the post office, at City Hall, and at the Family Resource Center.

STRATEGIC PLAN OBJECTIVE ADDRESSED

4. Ensure Fiscal Stability and Efficiency in Governance

Prepared by:

Approved by:

/s/ Michelle Bannigan

/s/ Jarad L. Hildenbrand

Michelle Bannigan, CPA
Finance Director

Jarad L. Hildenbrand
City Manager

Attachment:

- A. Resolution No. 2021-42
- B. Annual and Five-Year Development Impact Fee Report

RESOLUTION NO. 2021-42

A RESOLUTION OF THE CITY COUNCIL OF THE CITY OF STANTON TO RECEIVE AND FILE THE FISCAL YEAR 2020-21 DEVELOPMENT IMPACT FEE REPORT AND FIVE-YEAR REPORT AND MAKE CERTAIN FINDINGS, AS REQUIRED BY CALIFORNIA GOVERNMENT CODE SECTION 66000 et seq.

WHEREAS, on April 11, 2011, the City Council approved Ordinance 977 adopting the City of Stanton's Development Impact Fee program applicable to new or expanded commercial development and new residential development projects, which became effective on June 12, 2011; and

WHEREAS, on June 9, 2020, the City Council approved Resolution No. 2020-26 adopting the Fiscal Years 2020-21 Operating Budget and Capital Improvement Program (CIP) Budget; and

WHEREAS, California Government Code Section 66006(b) requires that for each separate account or fund established for the collection and expenditure of Development Impact Fees, the City shall make available to the public within one hundred eighty (180) days after the last day of each fiscal year a report; and

WHEREAS, California Government Code Section 66006(b)(2) requires that the City review the information made available to the public at a regularly scheduled public meeting after the information is made available to the public; and

WHEREAS, this report was filed with the City Clerk's office and available for public review on December 1, 2021; and

WHEREAS, the City has complied with all of the foregoing provisions.

NOW, THEREFORE, BE IT RESOLVED THAT THE CITY COUNCIL OF THE CITY OF STANTON DOES HEREBY FIND AND DETERMINE THAT THE FOREGOING RECITALS AND DETERMINATIONS ARE TRUE AND CORRECT:

SECTION 1: That the City Council of the City of Stanton at a public meeting has reviewed the following information pursuant to California Government Code Section 66006(b)(1), as is required by California Government Code Section 66006(b)(2), including:

- (A) A brief description of the type of fee in the account or fund;
- (B) The amount of the fee;
- (C) The beginning and ending balance of the account or fund;
- (D) The amount of fees collected, and the interest earned;
- (E) An identification of each public improvement on which fees were expended and the amount of the expenditure of each improvement, including the total percentage of the cost of the public improvement that was funded with fees;
- (F) An identification of an approximate date by which the construction of the public improvement will commence if the local agency determines that sufficient funds have been collected to complete financing on an incomplete

- public improvement, as identified in Section 66001(a)(2), and the public improvement remains incomplete;
- (G) A description of each interfund transfer or loan made from the account or fund, including the public improvement on which the transferred or loaned fees will be expended, and, in the case of an interfund loan, the date on which the loan will be repaid, and the rate of interest that the account or fund will receive on the loan; and
 - (H) The amount refunds made pursuant to Section 66001(e) and any allocations pursuant to Section 66001(f).

SECTION 2: That the City Council of the City of Stanton at a public meeting has reviewed the proposed findings for unexpended funds, including:

- (1) Identifying the purpose to which the fee is to be put;
- (2) Demonstrating a reasonable relationship between the fee and the purpose for which it is charged;
- (3) Identifying all sources and amounts of funding anticipate to complete financing in incomplete improvements; and
- (4) Designating the approximate dates on which the funding referred to in subparagraph (C) is expected to be deposited into the appropriate account or fund.

SECTION 3: That the City Council of the City of Stanton hereby determines that all reportable fees, collections and expenditures have been received, deposited, invested and expended in compliance with the relevant sections of the California Government Code and all other applicable laws for the fiscal year 2020-21.

SECTION 4: That the City Council of the City of Alameda hereby determines that no refunds and allocations of reportable fees, as required by California Government Code Section 66001, are deemed payable at this time.

SECTION 5. That the City Council of the City of Alameda hereby determines that the City is in compliance with California Government Code Section 66000, *et seq.*, relative to receipt, deposit, investment, expenditure or refund of reportable fees received and expended relative to city facilities for new development for Fiscal Year 2020-21.

SECTION 6: The City Clerk shall certify as to the adoption of this Resolution.

PASSED, APPROVED, AND ADOPTED this 14th day of December 2021.

DAVID J. SHAWVER, MAYOR

APPROVED AS TO FORM:

HONGDAO NGUYEN, CITY ATTORNEY

ATTEST:

I, Patricia A. Vazquez, City Clerk of the City of Stanton, California DO HEREBY CERTIFY that the foregoing Resolution, being Resolution No. 2021-42 has been duly signed by the Mayor and attested by the City Clerk, all at a regular meeting of the Stanton City Council, held on December 14, 2021, and that the same was adopted, signed, and approved by the following vote to wit:

AYES: _____

NOES: _____

ABSENT: _____

ABSTAIN: _____

PATRICIA A. VAZQUEZ, CITY CLERK

CITY OF STANTON

ANNUAL AND FIVE-YEAR DEVELOPMENT IMPACT FEE REPORT (AB1600)

Table of Contents

Letter of Transmittal i

INTRODUCTION

Legal Requirement for Development Impact Fee Reporting 1
Description and Purpose of Development Impact Fees..... 2
Description and Purpose of Sewer Connection Fee 3
Fee Schedule 4

FINANCIAL SUMMARY REPORTS

Summary Report – Development Impact/Sewer Connection Fees 5
Streets Development Impact Fee Fund 6
Traffic Signals Development Impact Fee Fund 8
Community Centers Development Impact Fee Fund 10
Police Facilities Development Impact Fee Fund 12

NOTE TO THE DEVELOPMENT IMPACT FEE REPORT

Note 1 – Refund of Developer Fee 14

DEVELOPMENT IMPACT FEE AND SEWER CONNECTION FEES

PROJECTS IDENTIFICATION 15

RESOLUTION 18



December 1, 2021

To the Honorable Mayor, Members of the City Council, and Citizens of Stanton:

State law requires any local agency that imposes development impact fees to prepare a five-year report providing specific information about those fees. Therefore, in accordance with the provisions of the California Government Code Section 66000 et seq., as amended by the Assembly Bill (AB) 518 and Senate Bill (SB) 1693, I hereby submit the Development Impact Fee (DIF) Report for the City of Stanton, California for the Fiscal Year (FY) ended June 30, 2021.

DIFs are charged by the local government agencies in connection with approval of development projects. The purpose of these fees is to defray all or a portion of the cost of public facilities related to the development project. The legal requirements for enactment of a DIF program are set forth in Government Code Sections 66000-66025 (the "Mitigation Fee Act"), the bulk of which was adopted as 1987's AB 1600 and, thus, commonly referred to as "AB 1600 requirements".

In Stanton, DIFs are collected on or before the issuance of building permit or date the certificate of occupancy is issued for the purpose of mitigating the impacts caused by new development on the City's infrastructure. Fees are used to finance the acquisition, construction and improvement of public facilities needed as a result of this new development. A separate fund has been established to account for the impact of new development on each of the following types of facilities: Streets (Fund 261), Traffic Signals (Fund 262), Community Centers (Fund 263), and Police Facilities (Fund 264) Although not included in the City's DIF program, this report also includes reporting for the City's sewer connection fees as well to comply with California Government Code section 66013. The activity for these fees is accounted for in the Sewer Capital Improvement Fund (Fund 502).

California Government Code sections 66006 (b) and 66013 require the City prepare and make available to the public the DIF and Sewer Connection Fees Report within 180 days after the last day of each fiscal year. The City Council must review the annual report at a regularly scheduled public meeting after the information is made available to the public. The report was made available to the public for review through public notification on December 1, 2021.

Respectfully submitted,

A handwritten signature in black ink that reads "Michelle Bannigan".

Michelle Bannigan
Finance Director



7800 Katella Avenue
Stanton, CA 90680



P | (714) 379-9222
F | (714) 890-1443



stanton@ci.stanton.ca.us
www.ci.stanton.ca.us

INTRODUCTION

LEGAL REQUIREMENTS FOR DEVELOPMENT IMPACT FEE REPORTING

A. California Government Code Section 66006 (b)

Government Code Section 66006 (b) defines the specific reporting requirements for local agencies that impose AB 1600 DIF on new development. Annually, for each separate fund established for the collection and expenditure of DIFs, the local agency shall, within 180 days after the last day of each fiscal year, make available to the public the information shown below for the most recent fiscal year.

- A brief description of the fee;
- The amount of the fee;
- The beginning and ending balance of the account or fund;
- The amount of the fees collected, and the interest earned;
- An identification of each public improvement on which fees were expended and the amount of the expenditures on each improvement, including the total percentage of the cost of the public improvement that was funded with fees;
- An identification of an approximate date by which the construction of the public improvement will commence, if the local agency determines that sufficient funds have been collected to complete financing on an incomplete public improvement;
- A description of each interfund transfer or loan made from the account or fund, including the public improvement on which the transferred or loaned fees will be expended, and, in the case of an interfund loan, the date on which the loan will be repaid, and the rate of interest that the account or fund will receive on the loan; and
- The amount of refunds made due to insufficient funds being collected to complete financing on incomplete public improvements, and the amount of reallocation of funds made due to administrative costs of refunding unexpended revenues exceeding the amount to be refunded.

B. California Government Code Section 66001 (d)

For all funds established for the collection and expenditure of DIFs, Government Code Section 66001 (d) has additional requirements. For the fifth fiscal year following the first deposit into the fund and every five years thereafter, the local agency shall make all of the following findings with respect to that portion of the fund remaining unexpended, whether committed or uncommitted:

- Identify the purpose to which the fee is to be put;
- Demonstrate a reasonable relationship between the fee and purpose for which it is charged;

- Identify all sources and amounts of funding anticipated to complete financing in incomplete improvements; and
- Designate the approximate dates on which the funding is expected to be deposited into the appropriate account or fund.

C. Additional Notes

The State of California Government Code Section 66002 states that local agencies that have developed a fee program may adopt a Capital Improvement Program (CIP) indicating the approximate location, size, and timing of projects, plus an estimate for the cost of all facilities or improvements to be financed by fees.

D. Establishing a Reasonable Relationship Between the Fee and the Purpose for Which It Is Charged

On April 12, 2011, the City Council adopted Ordinance No. 977, establishing a DIF program. The DIF fees became effective on June 12, 2011 and are applied to new or expanded commercial development, new residential development, and upon uses which intensify the use of existing commercial or residential structures. Adjustment to the fees is generally made annually in accordance with the Bureau of Labor Statistics Consumer Price Index for all Urban Consumers. The DIF's nexus study sets forth the relationship between contemplated future development, facilities needed to serve future development and the estimated costs for those improvements based on the current General Plan.

DESCRIPTION AND PURPOSE OF DEVELOPMENT IMPACT FEES

The City collects DIFs to offset and address the impacts of new development on facilities and infrastructure. Currently, there are four DIF categories: Streets, Traffic Signals, Community Centers, and Police Facilities. While each fee category has its own methodology for determining fees, two main principles apply throughout:

- 1) The City aims to maintain the existing level of service as the City continues to grow; and
- 2) New development should pay its fair share of the City's infrastructure needs.

Streets – To provide for the expansion of existing primary and secondary arterial streets as set forth in the nexus study. The purpose of the streets impact fee is to fund roadway improvements to serve new development. The street impact fees will be used to widen and restripe streets to provide additional lanes. The need for street improvements is based on the trip demand placed on the system by new development.

Traffic Signals – To provide for additional traffic signals as set forth in the nexus study. The Public Works Department identified a list of traffic signals at intersections on the primary circulation system with the changes in land use and the resulted changes in number of lanes and traffic flow that will be needed to serve development within the City. Thirteen traffic signals were identified that will require improvement in order to better handle the change in traffic flow in the City due to new development.

Community Centers – To provide for the expansion, design and construction of community centers as set forth in the nexus study. The purpose of the fee is to ensure that new development funds its fair share of community centers, based on facilities referenced in the 2011 DIF nexus study. At the time of the nexus study, the City had three community center facilities totaling 27,660 square feet that served a population of approximately 39,000 residents. The nexus study provides for an additional 709 square feet of additional community centers per each residential population increase of 1,000.

Police Facilities – To provide an adequate level of police services. The increased need for services necessitates the construction of an additional facility in order that efficient services may be provided. As of the 2011 DIF nexus study, the Stanton Police Station included an 8,000 square foot facility for 34 police officers, which is approximately 235 square feet per sworn police officer. As the City's population increases due to new development, an increase in police facilities space will be needed to provide administrative support space and other police facilities for a larger police staff. Demand for services and associated facilities are based on the City's residential population.

DESCRIPTION AND PURPOSE OF SEWER CONNECTION FEE

The most recent sewer connection fee was approved by the City Council on June 12, 2018, with the adoption of Resolution No. 2018-19. The purpose of the fee is to connect a structure to the public sewer system. Similar to California Government Code section 66006 (b). California Government Code section 66013 (d) defines the specific reporting requirements for local agencies that impose a fee for sewer connections. The local agency shall make available to the public, within 180 days after the last day of the fiscal year, the following information for that fiscal year:

- A description of the charges deposited in the fund;
- The beginning and ending balance of the account or fund and the interest earned from investment of moneys in the fund;
- The amount of charges collected in that fiscal year.
- An identification of each public improvement on which charges were expended and the amount of the expenditure for each improvement, including the total percentage of the cost of the public improvement that was funded with those charges if more than one source of funding was used;
- An identification of each public improvement on which charges were expended that was completed during that fiscal year;
- Each public improvement that is anticipated to be undertaken in the following fiscal year; and
- A description of each interfund transfer or loan made from the capital facilities fund. The information provided, in the case of an interfund transfer, shall identify the public improvements on which the transferred moneys are, or will be expended. The information, in the case of an interfund loan, shall include the date on which the loan will be repaid, and the rate of interest that fund will receive on the loan.

FEE SCHEDULE

The table below lists Fees in effect as of June 30, 2021.

Developer Impact Fees

Fee	Low Density	Median Density	High Density (1)
Street Fee	\$ 650	\$ 456	\$ 398
Traffic Signal Fee	\$ 145	\$ 102	\$ 89
Community Center Fee	\$ 295	\$ 295	\$ 295
Police Facilities Fee	\$ 267	\$ 267	\$ 267
Total DIF	\$ 1,357	\$ 1,120	\$ 1,049

Sewer Connection Fee

The City's sewer connection fee is \$2,900 per connection.

CITY OF STANTON
Financial Summary Report of
Developer Impact Fees/Sewer Connection Fees
Pursuant to Government Code Sections 66006 and 66013
as of June 30, 2021

	Developer Impact Fees				
	Streets Impact Fee (Fund 261)	Traffic Signals Impact Fee (Fund 262)	Community Centers Fee (Fund 263)	Police Facilities Fee (Fund 264)	Sewer Connection Fee (Fund 502)
Beginning Fund Balance	06/30/20 \$ 22,869.09	\$ 36,468.79	\$ 114,312.57	\$ 103,462.57	\$ -
<u>Revenues</u>					
Developer Fees	58,258.00	13,023.00	40,710.00	36,579.00	-
Sewer Connection Fees	-	-	-	-	67,064.74
Interest Income	654.80	471.33	1,484.18	1,342.06	191.01
Unrealized Gains (Losses)	(501.98)	(354.00)	(1,113.95)	(1,007.02)	(241.21)
Total Revenues	<u>58,410.82</u>	<u>13,140.33</u>	<u>41,080.23</u>	<u>36,914.04</u>	<u>67,014.54</u>
<u>Expenditures</u>					
Fiscal Year 2020/21 Annual Sewer Improvement Project	-	-	-	-	67,014.54
Total Expenditures	<u>-</u>	<u>-</u>	<u>-</u>	<u>-</u>	<u>67,014.54</u>
Ending Fund Balance	06/30/21 <u>\$ 81,279.91</u>	<u>\$ 49,609.12</u>	<u>\$ 155,392.80</u>	<u>\$ 140,376.61</u>	<u>\$ -</u>

CITY OF STANTON
Financial Summary Report
Development Impact Fee - Streets (Fund 261)
Pursuant to Government Code Section 66006
as of June 30, 2021

	Fiscal Year				
	2016/17	2017/18	2018/19	2019/20	2020/21 (Unaudited)
Beginning Fund Balance	\$ 36,898.41	\$ 37,175.34	\$ 55,546.28	\$ 103,220.22	\$ 22,869.09
<u>Revenues</u>					
Developer Fees	-	17,784.00	45,876.00	54,532.00	58,258.00
Interest Income	276.93	586.94	1,797.94	3,174.11	654.80
Unrealized Gains (Losses)	-	-	-	2,142.76	(501.98)
Total Revenues	<u>276.93</u>	<u>18,370.94</u>	<u>47,673.94</u>	<u>59,848.87</u>	<u>58,410.82</u>
<u>Expenditures</u>					
Cerritos Avenue Widening Project	-	-	-	140,200.00	-
Total Expenditures	<u>-</u>	<u>-</u>	<u>-</u>	<u>140,200.00</u>	<u>-</u>
Ending Fund Balance (A)	<u>\$ 37,175.34</u>	<u>\$ 55,546.28</u>	<u>\$ 103,220.22</u>	<u>\$ 22,869.09</u>	<u>\$ 81,279.91</u>

Five-Year Revenue Test:

Fiscal Year 2015/16	
Fiscal Year 2016/17	\$ 276.93
Fiscal Year 2017/18	18,370.94
Fiscal Year 2018/19	47,673.94
Fiscal Year 2019/20	59,848.87
Fiscal Year 2020/21	<u>58,410.82</u>

Total Revenue Received for Five-Year Period Ended 6/30/2021 (B) \$ 184,581.50

CITY OF STANTON
Financial Summary Report
Development Impact Fee - Streets (Fund 261)
Pursuant to Government Code Section 66006
as of June 30, 2021

	Fiscal Year				
	2016/17	2017/18	2018/19	2019/20	2020/21 (Unaudited)
Unexpended Impact Fees and Interest in Excess of Total Receipts for Last Five Years (A) Less (B)					\$ -
Committed to Capital Projects - Fiscal Year 2021/22					\$ -
Amount in Excess of Allowed Deposit					\$ -
Result: Five-year revenue test met in accordance with Government Code Section 66001 (d).					

CITY OF STANTON
Financial Summary Report
Development Impact Fee - Traffic Signals (Fund 262)
Pursuant to Government Code Section 66006
as of June 30, 2021

	Fiscal Year				
	2016/17	2017/18	2018/19	2019/20	2020/21 (Unaudited)
Beginning Fund Balance	\$ 8,252.39	\$ 8,314.33	\$ 12,423.60	\$ 23,085.71	\$ 36,468.79
<u>Revenues</u>					
Developer Fees	-	3,978.00	10,260.00	12,194.00	13,023.00
Interest Income	61.94	131.27	402.11	709.87	471.33
Unrealized Gains (Losses)	-	-	-	479.21	(354.00)
Total Revenues	<u>61.94</u>	<u>4,109.27</u>	<u>10,662.11</u>	<u>13,383.08</u>	<u>13,140.33</u>
<u>Expenditures</u>					
None	-	-	-	-	-
Total Expenditures	<u>-</u>	<u>-</u>	<u>-</u>	<u>-</u>	<u>-</u>
Ending Fund Balance (A)	<u>\$ 8,314.33</u>	<u>\$ 12,423.60</u>	<u>\$ 23,085.71</u>	<u>\$ 36,468.79</u>	<u>\$ 49,609.12</u>

Five-Year Revenue Test:

Fiscal Year 2015/16	\$ 2,286.21
Fiscal Year 2016/17	\$ 61.94
Fiscal Year 2017/18	4,109.27
Fiscal Year 2018/19	10,662.11
Fiscal Year 2019/20	13,383.08
Fiscal Year 2020/21	<u>13,140.33</u>

Total Revenue Received for Five-Year Period Ended 6/30/2021 (B) \$ 43,642.94

CITY OF STANTON
Financial Summary Report
Development Impact Fee - Traffic Signals (Fund 262)
Pursuant to Government Code Section 66006
as of June 30, 2021

	Fiscal Year			
	2016/17	2017/18	2018/19	2019/20
	2020/21 (Unaudited)			
Unexpended Impact Fees and Interest in Excess of Total Receipts for Last Five Years (A) Less (B)				\$ 5,966.18
Committed to Capital Projects - Fiscal Year 2021/22 ⁽¹⁾				\$ 26,000.00
Amount in Excess of Allowed Deposit				\$ -

Result: Five-year revenue test met in accordance with Government Code Section 66001 (d).

Note:

⁽¹⁾ The Fiscal Year 2021/22 Amended Capital Improvement Program (CIP) Budget allocates \$26,000 of Traffic Signals Impact Fees for the Traffic Signal Improvements Project (Task Code 2021-105), which is expected to be completed by June 30, 2022.

CITY OF STANTON
Financial Summary Report
Development Impact Fee - Community Centers (Fund 263)
Pursuant to Government Code Section 66006
as of June 30, 2021

	Fiscal Year				
	2016/17	2017/18	2018/19	2019/20	2020/21 (Unaudited)
Beginning Fund Balance	\$ 25,575.41	\$ 25,767.36	\$ 37,675.88	\$ 71,074.73	\$ 114,312.57
<u>Revenues</u>					
Developer Fees	-	11,505.00	32,155.00	39,530.00	40,710.00
Interest Income	191.95	403.52	1,243.85	2,213.54	1,484.18
Unrealized Gains (Losses)	-	-	-	1,494.30	(1,113.95)
Total Revenues	<u>191.95</u>	<u>11,908.52</u>	<u>33,398.85</u>	<u>43,237.84</u>	<u>41,080.23</u>
<u>Expenditures</u>					
None	-	-	-	-	-
Total Expenditures	<u>-</u>	<u>-</u>	<u>-</u>	<u>-</u>	<u>-</u>
Ending Fund Balance (A)	<u>\$ 25,767.36</u>	<u>\$ 37,675.88</u>	<u>\$ 71,074.73</u>	<u>\$ 114,312.57</u>	<u>\$ 155,392.80</u>
<u>Five-Year Revenue Test:</u>					
Fiscal Year 2015/16				\$ 6,621.46	
Fiscal Year 2016/17				\$ 191.95	
Fiscal Year 2017/18				11,908.52	
Fiscal Year 2018/19				33,398.85	
Fiscal Year 2019/20				43,237.84	
Fiscal Year 2020/21				<u>41,080.23</u>	
Total Revenue Received for Five-Year Period Ended 6/30/2021 (B)				\$ 136,438.85	

CITY OF STANTON
Financial Summary Report
Development Impact Fee - Community Centers (Fund 263)
Pursuant to Government Code Section 66006
as of June 30, 2021

	Fiscal Year				
	2016/17	2017/18	2018/19	2019/20	2020/21 (Unaudited)
Unexpended Impact Fees and Interest in Excess of Total Receipts for Last Five Years (A) Less (B)					\$ 18,953.95
Committed to Capital Projects - Fiscal Year 2021/22 ⁽¹⁾					\$ 141,000.00
Amount in Excess of Allowed Deposit					\$ -

Result: Five-year revenue test met in accordance with Government Code Section 66001 (d).

Note:

⁽¹⁾ The Fiscal Year 2021/22 Amended Capital Improvement Program (CIP) Budget allocates \$141,000 of Community Centers Impact Fees for the rehabilitation of the building located at Dotson Park (Task Code 2022-202), which is expected to be completed by June 30, 2022.

CITY OF STANTON
Financial Summary Report
Development Impact Fee - Police Facilities (Fund 264)
Pursuant to Government Code Section 66006
as of June 30, 2021

	Fiscal Year				
	2016/17	2017/18	2018/19	2019/20	2020/21 (Unaudited)
Beginning Fund Balance	\$ 23,147.92	\$ 23,321.65	\$ 34,099.87	\$ 64,328.66	\$ 103,462.57
<u>Revenues</u>					
Developer Fees	-	10,413.00	29,103.00	35,778.00	36,579.00
Interest Income	173.73	365.22	1,125.79	2,003.44	1,342.06
Unrealized Gains (Losses)	-	-	-	1,352.47	(1,007.02)
Total Revenues	<u>173.73</u>	<u>10,778.22</u>	<u>30,228.79</u>	<u>39,133.91</u>	<u>36,914.04</u>
<u>Expenditures</u>					
None	-	-	-	-	-
Total Expenditures	<u>-</u>	<u>-</u>	<u>-</u>	<u>-</u>	<u>-</u>
Ending Fund Balance (A)	<u>\$ 23,321.65</u>	<u>\$ 34,099.87</u>	<u>\$ 64,328.66</u>	<u>\$ 103,462.57</u>	<u>\$ 140,376.61</u>
<u>Five-Year Revenue Test:</u>					
Fiscal Year 2015/16				\$ 5,992.99	
Fiscal Year 2016/17				173.73	
Fiscal Year 2017/18				10,778.22	
Fiscal Year 2018/19				30,228.79	
Fiscal Year 2019/20				39,133.91	
Fiscal Year 2020/21				<u>36,914.04</u>	
Total Revenue Received for Five-Year Period Ended 6/30/2021 (B)				\$ 123,221.68	

CITY OF STANTON
Financial Summary Report
Development Impact Fee - Police Facilities (Fund 264)
Pursuant to Government Code Section 66006
as of June 30, 2021

	Fiscal Year				
	2016/17	2017/18	2018/19	2019/20	2020/21 (Unaudited)
Unexpended Impact Fees and Interest in Excess of Total Receipts for Last Five Years (A) Less (B)					\$ 17,154.93
Committed to Capital Projects - Fiscal Year 2021/22					\$ -
Amount in Excess of Allowed Deposit ⁽¹⁾					\$ 17,154.93

Result: Five-year revenue test met in accordance with Government Code Section 66001 (d).

Note:

⁽¹⁾ Police Facilities Fees have not been committed to a future project yet because the City is still accumulating sufficient revenue to fund a new police facility (or increase the square footage of the existing facility). Per the 2011 DIF nexus study, the estimated cost of a new facility was estimated at \$2 million. The ending

NOTE TO THE DEVELOPMENT IMPACT FEE REPORT

The note addresses an item required by California Government Code Section 66006 (b).

Note 1 – Refund of Developer Fee

At this time, all fees being collected pursuant to the DIF program have been earmarked for current or future capital projects necessary to maintain the current levels of services within existing service areas to serve new development.

DEVELOPMENT IMPACT FEE AND SEWER CONNECTION FEES PROJECT IDENTIFICATION

The DIF projects identification table illustrates the following reporting requirements defined by California Government Code Section 66006 (b):

- An identification of each public improvement on which fees were expended and the amount of expenditures on each improvement, including the total percentage of the cost of the public improvement that was funded with fees.
- An identification of an approximate date by which the construction of the public improvement will commence if the local agency determines that sufficient funds have been collected to complete financing on an incomplete public improvement.

The Sewer Connection Fee projects identification table illustrates the following reporting requirements defined by California Government Code Section 66013 (d):

- An identification of each public improvement on which fees were expended and the amount of expenditures on each improvement, including the total percentage of the cost of the public improvement that was funded with fees.
- An identification of each public improvement that is anticipated to be undertaken in the following fiscal year.

CITY OF STANTON
Developer Impact Fees Project Identification
Fiscal Year Ended June 30, 2021

Project No.	Project Name	Project Phase	Estimated Completion Date	Estimated Project Cost	Developer Impact Fees			
					Budget Through 6/30/2021	Actual Through 6/30/2021	% Complete	% Funded with Developer Impact Fees
Streets Impact Fee (Fund 261)								
211-3510-710205	Cerritos Avenue Widening Project	Completed	June 2020	\$ 208,963	\$ 140,200	\$ 140,200	100.0%	67.1%
N/A	Garden Grove Blvd. Widening (East of Beach Blvd.)	Not Planned	N/A	1,300,000	-	-	0.0%	0.0%
N/A	Dale Ave. Widening (North of Lola Ave. to S. of Chapman)	Not Planned	N/A	4,225,000	-	-	0.0%	0.0%
N/A	Cerritos Avenue Widening (W. of Knott Ave. to E. of Magnolia)	Not Planned	N/A	5,225,000	-	-	0.0%	0.0%
N/A	Katella Widening (Beach to Dale)	Not Planned	N/A	1,100,000	-	-	0.0%	0.0%
Total Streets DIF				12,058,963	140,200	140,200	100.0%	1.2%
Traffic Signals Impact Fee (Fund 262)								
2021-105	Fiscal Year 2020/21 Annual Traffic Signal Improvements	Not Started	June 2022	200,740	26,000	-	0.0%	0.0%
N/A	Traffic Signal at Katella Ave./Dale Ave.	Not Planned	N/A	1,000,000	-	-	0.0%	0.0%
N/A	Traffic Signal at Katella Ave./Magnolia Ave.	Not Planned	N/A	1,000,000	-	-	0.0%	0.0%
N/A	Traffic Signal at Orangewood Ave./Knott Ave.	Not Planned	N/A	1,000,000	-	-	0.0%	0.0%
N/A	Traffic Signal at Orangewood Ave./Western Ave.	Not Planned	N/A	1,000,000	-	-	0.0%	0.0%
N/A	Traffic Signal at Orangewood Ave./Dale Ave.	Not Planned	N/A	1,000,000	-	-	0.0%	0.0%
N/A	Traffic Signal at Chapman Ave./Dale Ave.	Not Planned	N/A	1,000,000	-	-	0.0%	0.0%
N/A	Traffic Signal at Lamson Ave./Beach Blvd.	Not Planned	N/A	1,000,000	-	-	0.0%	0.0%
N/A	Traffic Signal at Garden Grove Blvd./Beach Blvd.	Not Planned	N/A	1,000,000	-	-	0.0%	0.0%
N/A	Traffic Signal at Cerritos Ave./Knott Ave.	Not Planned	N/A	1,000,000	-	-	0.0%	0.0%
N/A	Traffic Signal at Cerritos Ave./Western Ave.	Not Planned	N/A	1,000,000	-	-	0.0%	0.0%
N/A	Traffic Signal at Cerritos Ave./Beach Blvd.	Not Planned	N/A	1,000,000	-	-	0.0%	0.0%
N/A	Traffic Signal at Cerritos Ave./Dale Ave.	Not Planned	N/A	1,000,000	-	-	0.0%	0.0%
N/A	Traffic Signal at Cerritos Ave./Magnolia Ave.	Not Planned	N/A	1,000,000	-	-	0.0%	0.0%
Total Traffic Signals DIF				13,200,740	26,000	-	0.0%	0.0%
Community Centers Impact Fee (Fund 263)								
2022-202	Rehabilitate Building @ Dotson Park	Planned	June 2022	141,000	-	-	0.0%	0.0%
N/A	Additional 14,170 square feet of community centers	Not Planned	N/A	2,210,000	-	-	0.0%	0.0%
Total Community Centers DIF				2,351,000	-	-	0.0%	0.0%
Police Facilities Impact Fee (Fund 264)								
N/A	Additional 4,000 square feet of police facilities	Not Planned	N/A	2,000,000	-	-	0.0%	0.0%

Note:
(1) This schedule was prepared based on the 2011 Developer Impact Fee Nexus Study and the Fiscal Year 2021/22 Capital Improvement Program Budget approved by City Council on June 22, 2021.

CITY OF STANTON
Sewer Connection Fees Project Identification
Fiscal Year Ended June 30, 2021

Project No.	Project Name	Project Phase	Estimated Completion Date	Estimated Project Cost	Sewer Connection Fees - Fiscal Year 2020/21				
					Budget Through 6/30/2021	Actual Through 6/30/2021	% Complete	% Funded with Sewer Connection Fees	
2021-302	Fiscal Year 2020/21 Annual Sewer Improvement Project	Completed	June 2021	\$ 1,600,910	\$ 77,000	\$ 67,015	87.0%	29.1%	

Projects Planned for Fiscal Year 2021/22

None (The City is planning a Sewer Master Plan update to identify future sewer capital projects.)

Note:

(1) This schedule was prepared based on the Fiscal Year 2021/22 Capital Improvement Program Budget approved by City Council on June 22, 2021.

CITY OF STANTON

REPORT TO CITY COUNCIL

TO: Honorable Mayor and Members of the City Council

DATE: December 14, 2021

SUBJECT: PROFESSIONAL SERVICES AGREEMENT FOR DATA MAPPING OF THE COVID-19 PANDEMIC'S IMPACT ON STANTON

REPORT IN BRIEF:

City staff recommends awarding a contract with total costs not-to-exceed \$75,000 to Advance OC for data mapping of the COVID-19 pandemic's disparate impact on Stanton communities. Advance OC's data aggregation and visualization will provide interactive, dynamic dashboards that will inform and improve the design and execution of public health programs, as well as improve the efficacy of the City's economic relief programs. The data mapping services are to be funded through the City's American Rescue Plan Act (ARPA) allocation.

RECOMMENDED ACTION:

1. City Council declare that this item is not subject to the California Environmental Quality Act ("CEQA") pursuant to Sections 15060(c)(2) and 15060(c)(3); and
2. Approve a Professional Services Agreement with Advance OC to provide data mapping; and
3. Authorize the City Manager to bind the City of Stanton and Advance OC in a contract to provide these services.

BACKGROUND:

On May 17, 2021, the U.S. Department of the Treasury issued an Interim Final Rule to implement the Coronavirus (State and) Local Fiscal Recovery Funds (CLFRF) that were established under the American Rescue Plan Act (ARPA). The Treasury Department "encourages recipients [of CLFRF] to consider funding uses that foster a strong, inclusive, and equitable recovery, especially uses with long-term benefits for health and economic outcomes." Among the eligible uses of the CLFRF under the Interim Final Rule are engagement in "planning and analysis in order to improve programs addressing the COVID-19 pandemic [and negative economic impacts], including through use of targeted consumer outreach, improvements to data or technology infrastructure, impact evaluations, and data analysis."

Advance OC is a non-profit with a mission to close social and health disparities by establishing a community baseline. In July 2020, Advance OC was commissioned by the Orange County Board of Supervisors to develop the OC Equity Map, a first-of-its-kind data mapping tool that sources, synthesizes, and graphically depicts the social progress of communities throughout the County. Created in partnership with the Orange County Health Care Agency, the OC Equity Map takes inputs from various local, state, and national vetted sources to display a wide range of social indicators, including social determinants of health. Across numerous dashboards, the map's Social Progress Index (SPI) is overlaid with Census data to give community stakeholders unprecedented transparency into community needs and disparities at the county, city, neighborhood, and Census tract levels.

Working with Advance OC, City staff have explored the prospects of tailoring and augmenting Advance OC's SPI indicators to create a Stanton-centric data platform that supports both the City's ARPA projects and the City's initiatives overall. In addition to generating a Stanton Equity Map that is easy to navigate and focused on the greatest deficiencies our communities face, Advance OC's proposed scope of work includes designing ARPA-specific dashboards that quantify and contextualize the need for the City's ARPA-funded programs. Together with Advance OC, City staff has proposed a COVID-19 Vulnerability Map, COVID-19 Impact Map, and Economic Impact Map to highlight the various effects the COVID-19 pandemic has had—and continues to have—on Stanton neighborhoods.

ANALYSIS/JUSTIFICATION:

The Stanton Equity Map would track three levels of social indicators: basic human needs, foundations of wellbeing, and opportunity. The City can utilize these benchmarks to make prudent community investments and record progress towards its strategic plan objectives. Moreover, if the City supplies supplemental local data to Advance OC, the Stanton Equity Map has the potential to include additional resource overlays that were not part of the OC Equity Map. Layers pinpointing Stanton's existing community infrastructure (and, by comparison, gaps in the infrastructure) could strengthen the City's applications for grant funding, as could measurements of legacy pollution.

The three ARPA-related dashboards will complement the Stanton Community Needs Assessment, giving an up-to-date, far-ranging set of insights into the key areas that stand to benefit most from our "Respond, Recover, Rebuild" initiatives. Identifying disproportionately impacted populations within our community will enable City staff to efficiently target those groups with support programs that promote resiliency. The use of the data maps will not be restricted to internal monitoring by staff; the data visualizations will be central to the City's ARPA outreach and engagement strategy. The data maps will be embedded into the City's website and feature storyboard interfaces that will spotlight the projects the City has undertaken to address inequities in wellness and stability.

City staff have determined that the unique, innovative nature of Advance OC's customized, localized digital assets qualifies the non-profit as a "sole source" for their services—meaning "no reasonable similar alternative exists" to provide comparable services. Consequently, this purchase is exempt from the City's competitive bidding process.

FISCAL IMPACT:

The Professional Services Agreement sets a not-to-exceed cost of \$75,000, to be completely funded by the City's ARPA allocation.

ENVIRONMENTAL IMPACT:

None. This item is not subject to the California Environmental Quality Act ("CEQA") pursuant to Sections 15060(c)(2) (the activity will not result in a direct or reasonably foreseeable indirect physical change in the environment) and 15060(c)(3) (the activity is not a project as defined in Section 15378(b)(5) of the CEQA Guidelines, California Code of Regulations, Title 14, Chapter 3, because it has no potential for resulting in physical change to the environment, directly or indirectly).

LEGAL REVIEW:

The City Attorney has reviewed the attached Professional Services Agreement.

STRATEGIC PLAN OBJECTIVE(S) ADDRESSED:

1. Provide a safe community.
2. Provide a strong local economy.
3. Provide a quality infrastructure.
4. Ensure fiscal stability and efficiency in governance.
5. Provide a high quality of life.
6. Maintain and promote a responsive, high-quality, and transparent government.

PUBLIC NOTIFICATION:

Public notice for this item was made through the regular agenda process.

Prepared By:

/s/ Jason Huynh

Jason Huynh
Management Analyst

Approved as to Form By:

/s/ HongDao Nguyen

HongDao Nguyen
City Attorney

Reviewed By:

/s/ Soo Elisabeth Kang

Soo Elisabeth Kang
Assistant to the City Manager

Approved By:

/s/ Jarad L. Hildenbrand

Jarad L. Hildenbrand
City Manager

Attachment(s):

- A. Advance OC's Proposal
- B. Professional Services Agreement

Attachment: A

[Click here to return to the agenda.](#)



October 18, 2021

MR. JASON HUYNH
Management Analyst
City of Stanton
7800 Katella Avenue
Stanton, CA 90680

RE: STANTON EQUITY MAP PROJECT – ARPA COMMUNITY NEEDS ASSESSMENT

Dear Mr. Huynh:

It is my pleasure to present the following proposal for your consideration.

PROJECT BACKGROUND AND DESCRIPTION

Advance OC is a 501(c)(3) organization based in Orange County, CA with a mission to close social and health disparities. Addressing inequity and social disparities is a shared goal for public and private stakeholders alike; however, actionable strategies tackling equity have been difficult to develop and elusive to measure. We believe the first step in formulating an equity strategy is to establish a community baseline.

Our signature project is called the OC Equity Map, an innovative tool that sources, synthesizes and graphically depicts the social progress of a community. COVID-19 presented cities across the United States with its first public health crises, sustained over a period of months with widespread and catastrophic ramifications. Social safety net programs were faced with 100% or more increases in demand and food pantries saw long lines for weeks. The unprecedented nature of this pandemic left many municipalities unprepared for the profound change in the needs of the community.

Today's leaders want to better understand societal forces shaping our world. I believe the Social Progress Index has the ability to help enable these leaders, alongside those in government and civil society organizations, to systematically identify a strategy towards responsible and inclusive growth through prioritizing the most pressing needs of their communities.

David Cruickshank, Global Chairman, Deloitte & Touche

The OC Equity Map is a first of its kind data mapping tool that will take inputs from various local, state, and national vetted sources to display a wide range of social indicators including social determinants of health. AdvanceOC has created a Social Progress Index specifically for Orange County, while overlaying Census data to give community stakeholders real transparency into community needs and disparities at county, city, neighborhood, and Census tract levels. These maps track 3 levels of social indicators and represent a hierarchy of social progress.

Social Progress Index: Orange County

BASIC HUMAN NEEDS

Nutrition and Basic Medical Care

- Supermarket access (% of pop.)
- Kindergarten vaccination rate (% of kindergarteners)
- Preventative care visits (% of adults)
- Dental care visits (% of adults)
- Households with food stamp benefits in the past 12 months (% of households)

Water and Sanitation

- Safe Drinking Water Act health-based violations
- Resource Conservation and Recovery Act hazardous waste violations
- Businesses in compliance with health standards (% of total businesses)

Housing

- Housing cost burden (owners) (% of housing units)
- Housing cost burden (renters) (% of housing units)
- Housing overcrowding (% of households)
- Eviction Rate (per 100 renter homes)

Personal Safety

- Violent crime rate (per 1,000 pop.)
- Property crime rate (per 1,000 pop.)
- Motor vehicle accident rate (per 1,000 pop.)

FOUNDATIONS OF WELLBEING

Access to Basic Education

- Preschool enrollment (% of 3 & 4 year olds)
- Social-emotional vulnerable (% of children under 5)
- Communication and general knowledge (% of children under 5)
- Third grade language arts proficiency (% of 3rd graders)
- Eighth grade math proficiency (% of 8th graders)
- Population without high school diploma or equivalent (% of pop. ages 18-24)

Access to Information and Communications

- Broadband subscription (% of pop.)
- Average broadband speed (Mbps download)
- Cellular data subscription (% of pop.)
- One or more types of computing devices present (% of households)
- No Internet Access (% of pop.)

Health and Wellness

- Vulnerable or at risk physical health (% of children under 5)
- Poor mental health days
- Obesity prevalence (% of adults)
- Diabetes prevalence (% of adults)
- Cancer prevalence (% of adults)

Environmental Quality

- PM2.5 average annual concentration ($\mu\text{g}/\text{m}^3$)
- Ozone average 8-hour concentration (ppm)
- Nitrogen dioxide average annual concentration (ppb)
- Carbon footprint (metric tons CO₂)
- Wildfire hazard potential

OPPORTUNITY

Personal Rights

- Home ownership (% of households)
- Voter registration rate (% of voting eligible pop.)
- Voter turnout (% of voting eligible pop.)

Personal Freedom and Choice

- Child care deserts
- Disconnected youth (% of 16-19 year olds)
- Walkability index
- Alternative transportation usage (% of commuters)

Inclusiveness

- Linguistic isolation
- Gender pay gap
- Residential segregation (non-white/white)
- Residential isolation (non-white/white)

Access to Advanced Education

- Bachelor's Degree Holders (% of pop. age 25+)
- Advanced Degree Holders (% of pop. age 25+)
- Associates Degree Holders (% of pop. age 25+)

PROJECT SCOPE

In response to an opportunity presented by the City of Stanton, AdvanceOC proposes to create a customized map of Stanton comprised of the 50+ indicators from the OC Equity Map as well as overlay de-identified and anonymous COVID data for each of the census tracts belonging to Stanton. This map will be accompanied by a storyboard comprised of diagrams and illustrations to convey a community needs assessment as it relates to ARPA funding parameters. We will develop our work into two phases:

Phase I will comprise of a series of interviews of city personnel and leadership to confirm the contents of a dashboard and ascertain the contents of a storyboard. We will work closely with city staff and a coalition of community stakeholders to identify the most relevant data points to achieve a holistic view of the city's needs.

In Phase II, we will construct the relevant dashboards and create digital assets to support a public rollout with the City of Stanton. Upon completion, our team will be available to attend public presentations with city staff and/or leadership to provide technical assistance.

OUR PROJECT TEAM

The AdvanceOC team includes private and public sector experts with economics, technology, philanthropy and healthcare backgrounds. Our goal is to produce customized social progress benchmarks to meet the needs of Orange County. We do this by using an iterative process with community stakeholders who are invested in reducing social and health disparities.

HIGH-LEVEL REQUIREMENTS

AdvanceOC staff and partners request access to city level information from its public agencies and input from city staff on an as-needed basis. We welcome engagement from City of Stanton staff as time allows.

COSTS

In Phase I, AdvanceOC and our partners will convene community stakeholders and city leadership in different meetings to discuss the project and request feedback on what is important to constituents. Costs for Phase I is embedded in final project estimates.

In Phase II AdvanceOC will construct tableau dashboards to provide a city view of the OC Equity Map. AdvanceOC will not create a new website to host these dashboards but rather offer digital assets that can be embedded into an existing domain belonging to the City of Stanton by the city's designated web developer. Should the city request this capability, a change order can be requested to assist in this work. In addition, AdvanceOC will create digital assets in a storyboard format to help convey desired ARPA related messaging.

Cost for custom City of Stanton dashboard of OC Equity Map:	\$5,000 (50% deposit)
Cost for storyboard creation with digital assets	\$150/hour (team rate)
Cost for additional tableau dashboard construction	\$250/hour (team rate)

Optional Services:

Cost for community survey administration & analysis	\$100/hour (team rate)
---	------------------------

If the city prefers fixed rate contracts, AdvanceOC can meet with city staff to discern a finite scope of work and derive at a mutually agreed upon fixed fee or a not to exceed amount for services.

DELIVERABLES AND TIMELINE

Advance OC will commence this project with a discovery meeting with the City of Stanton within the first 10 days of approval. A suggested timeline would be commencing on November 1, 2021, with framework presented to the City of Stanton and related partners to review on or before November 30, 2021. Final delivery TBD. These types of projects are dependent on the availability and timely delivery of local data. If we experience hurdles in either, it may be necessary to extend our projected timeline.

Thank you for your partnership in this project. Please reach out with any questions.

Respectfully submitted,



Katrina Kalvoda, Board Chair, Advance OC

Agreed and accepted:

City of Stanton

**CITY OF STANTON
PROFESSIONAL SERVICES AGREEMENT
FOR
INTERACTIVE DATA MAPPING**

1. PARTIES AND DATE.

This Agreement is made and entered into this ____ day of _____, 20____, by and between the City of Stanton, a municipal organization organized under the laws of the State of California with its principal place of business at 7800 Katella Avenue, Stanton, California 90680 (“City”) and **Advance OC, a 501(c)(3) nonprofit organization**, with its principal place of business at **17875 Von Karman Avenue, Suite 100, Irvine, California 92614** (“Consultant”). City and Consultant are sometimes individually referred to herein as “Party” and collectively as “Parties.”

2. RECITALS.

2.1 Consultant.

Consultant desires to perform and assume responsibility for the provision of professional **Interactive Data Mapping** services required by the City on the terms and conditions set forth in this Agreement. Consultant represents that it is experienced in providing professional **Interactive Data Mapping** services to public clients, is licensed in the State of California, and is familiar with the plans of City.

2.2 Project.

City desires to engage Consultant to render such services for the **Stanton Equity Map and ARPA Dashboards** project (“Project”) as set forth in this Agreement.

3. TERMS.

3.1 Scope of Services and Term.

3.1.1 General Scope of Services. Consultant promises and agrees to furnish to the City all labor, materials, tools, equipment, services, and incidental and customary work necessary to fully and adequately supply the professional **Interactive Data Mapping** services necessary for the Project (“Services”). The Services are more particularly described in Exhibit “A” attached hereto and incorporated herein by reference. All Services shall be subject to, and performed in accordance with, this Agreement, the exhibits attached hereto and incorporated herein by reference, and all applicable local, state, and federal laws, rules, and regulations.

3.1.2 Term. The term of this Agreement shall be from **December 15, 2021** to **December 31, 2024**, unless earlier terminated as provided herein. Consultant shall complete the Services within the term of this Agreement and shall meet any other established schedules and deadlines.

3.2 Responsibilities of Consultant.

3.2.1 Independent Contractors, Control and Payment of Subordinates; Independent Contractor. The Services shall be performed by Consultant or under its supervision. Consultant will determine the means, methods, and details of performing the Services subject to the requirements of this Agreement. City retains Consultant on an independent contractor basis and not as an employee. Consultant shall complete, execute, and submit to City a Request for Taxpayer Identification Number and Certification (IRS Form W-9) prior to commencement of any Services under this Agreement. Consultant retains the right to perform similar or different services for others during the term of this Agreement. Any additional personnel performing the Services under this Agreement on behalf of Consultant shall also not be employees of City and shall at all times be under Consultant's exclusive direction and control. Neither City, nor any of its officials, officers, directors, employees, or agents shall have control over the conduct of Consultant or any of Consultant's officers, employees, or agents, except as set forth in this Agreement. Consultant shall pay all wages, salaries, and other amounts due such personnel in connection with their performance of Services under this Agreement and as required by law. Consultant shall be responsible for all reports and obligations respecting such additional personnel, including, but not limited to: social security taxes, income tax withholding, unemployment insurance, disability insurance, and workers' compensation insurance.

3.2.2 Schedule of Services. Consultant shall perform the Services expeditiously, within the term of this Agreement, and in accordance with the Schedule of Services set forth in Exhibit "B" attached hereto and incorporated herein by reference. Consultant represents that it has the professional and technical personnel required to perform the Services in conformance with such conditions. In order to facilitate Consultant's conformance with the Schedule, City shall respond to Consultant's submittals in a timely manner. Upon request of City, Consultant shall provide a more detailed schedule of anticipated performance to meet the Schedule of Services.

3.2.3 Conformance to Applicable Requirements. All work prepared by Consultant shall be subject to the approval of City.

3.2.4 Substitution of Key Personnel. Consultant has represented to City that certain key personnel will perform and coordinate the Services under this Agreement. Should one or more of such personnel become unavailable, Consultant may substitute other personnel of at least equal competence upon written approval of City. In the event that City and Consultant cannot agree as to the substitution of key personnel, City shall be entitled to terminate this Agreement for cause. As discussed below, any personnel who fail or refuse to perform the Services in a manner acceptable to the City, or who are determined by the City to be uncooperative, incompetent, a threat to the adequate or timely completion of the Project or a threat to the safety of persons or property, shall be promptly removed from the Project by the Consultant at the request of the City. The key personnel for performance of this Agreement are as follows: **Katrina Kalvoda, Kennah Watts, Alexander Argame, Elsy Salcedo, and Fanny Gotschall.**

3.2.5 City's Representative. The City hereby designates the City Manager, or his or her designee, to act as its representative for the performance of this Agreement ("City's Representative"). City's Representative shall have the power to act on behalf of the City for all purposes under this Contract. The City Manager hereby designates **Soo Elisabeth Kang, Assistant to the City Manager**, or his or her designee, as the City's contact for the implementation of the Services hereunder. Consultant shall not accept direction or orders from any person other than the City's Representative or his or her designee.

3.2.6 Consultant's Representative. Consultant hereby designates **Katrina Kalvoda**, or his or her designee, to act as its representative for the performance of this Agreement ("Consultant's Representative"). Consultant's Representative shall have full authority to represent and act on behalf of the Consultant for all purposes under this Agreement. The Consultant's Representative shall supervise and direct the Services, using their best skill and attention, and shall be responsible for all means, methods, techniques, sequences, and procedures and for the satisfactory coordination of all portions of the Services under this Agreement.

3.2.7 Coordination of Services. Consultant agrees to work closely with City staff in the performance of Services and shall be available to City's staff, consultants, and other staff at all reasonable times.

3.2.8 Standard of Care; Performance of Employees. Consultant shall perform all Services under this Agreement in a skillful and competent manner, consistent with the standards generally recognized as being employed by professionals in the same discipline in the State of California. Consultant represents and maintains that it is skilled in the professional calling necessary to perform the Services. Consultant warrants that all employees and subconsultants shall have sufficient skill and experience to perform the Services assigned to them. Finally, Consultant represents that it, its employees and subconsultants have all licenses, permits, qualifications, and approvals of whatever nature that are legally required to perform the Services and that such licenses and approvals shall be maintained throughout the term of this Agreement. As provided for in the indemnification provisions of this Agreement, Consultant shall perform, at its own cost and expense and without reimbursement from the City, any services necessary to correct errors or omissions which are caused by the Consultant's failure to comply with the standard of care provided for herein. Any employee of the Consultant or its subconsultants who is determined by the City to be uncooperative, incompetent, a threat to the adequate or timely completion of the Project, a threat to the safety of persons or property, or any employee who fails or refuses to perform the Services in a manner acceptable to the City, shall be promptly removed from the Project by the Consultant and shall not be re-employed to perform any of the Services or to work on the Project.

3.2.9 Laws and Regulations. Consultant shall keep itself fully informed of and in compliance with all local, state, and federal laws, rules, and regulations in any manner affecting the performance of the Project or the Services, including all Cal/OSHA requirements, and shall give all notices required by law. Consultant shall be liable for all violations of such laws and regulations in connection with Services. If the Consultant

performs any work knowing it to be contrary to such laws, rules, and regulations, Consultant shall be solely responsible for all costs arising therefrom. Consultant shall defend, indemnify, and hold City, its officials, directors, officers, employees, agents, and volunteers free and harmless, pursuant to the indemnification provisions of this Agreement, from any claim or liability arising out of any failure or alleged failure to comply with such laws, rules, or regulations.

3.2.10 Insurance.

3.2.10.1 Time for Compliance. Consultant shall not commence Work under this Agreement until it has provided evidence satisfactory to the City that it has secured all insurance required under this section. In addition, Consultant shall not allow any subconsultant to commence work on any subcontract until it has provided evidence satisfactory to the City that the subconsultant has secured all insurance required under this section.

3.2.10.2 Types of Insurance Required. As a condition precedent to the effectiveness of this Agreement for work to be performed hereunder and without limiting the indemnity provisions of the Agreement, the Consultant in partial performance of its obligations under such Agreement, shall procure and maintain in full force and effect during the term of the Agreement, the following policies of insurance. If the existing policies do not meet the Insurance Requirements set forth herein, Consultant agrees to amend, supplement, or endorse the policies to do so.

- (a) Commercial General Liability: Commercial General Liability Insurance which affords coverage at least as broad as Insurance Services Office “occurrence” form CG 0001, with minimum limits of at least \$1,000,000 per occurrence, and if written with an aggregate, the aggregate shall be double the per occurrence limit. Defense costs shall be paid in addition to the limits.

The policy shall contain no endorsements or provisions limiting coverage for (1) contractual liability; (2) cross liability exclusion for claims or suits by one insured against another; or (3) contain any other exclusion contrary to the Agreement.

- (b) Automobile Liability Insurance: Automobile Liability Insurance with coverage at least as broad as Insurance Services Office Form CA 0001 covering “Any Auto” (Symbol 1) with minimum limits of \$1,000,000 each accident.
- (c) Professional Liability: Professional Liability insurance with minimum limits of \$1,000,000. Covered professional services shall specifically include all work to be performed under the Agreement and delete any exclusions that may potentially affect the work to be performed (for example, any exclusions

relating to lead, asbestos, pollution, testing, underground storage tanks, laboratory analysis, soil work, etc.).

If coverage is written on a claims-made basis, the retroactive date shall precede the effective date of the initial Agreement and continuous coverage will be maintained or an extended reporting period will be exercised for a period of at least three (3) years from termination or expiration of this Agreement.

- (d) Workers' Compensation: Workers' Compensation Insurance, as required by the State of California and Employer's Liability Insurance with a limit of not less than \$1,000,000 per accident for bodily injury and disease.

3.2.10.3 Endorsements. Required insurance policies shall not be in compliance if they include any limiting provision or endorsement that has not been submitted to the City for approval.

- (a) The policy or policies of insurance required by Section 3.2.10.2 (a) Commercial General Liability and (c) Contractor's Pollution Liability shall be endorsed to provide the following:

- (1) Additional Insured: The City, its officials, officers, employees, agents, and volunteers shall be additional insureds with regard to liability and defense of suits or claims arising out of the performance of the Agreement.

Additional Insured Endorsements shall not (1) be restricted to "ongoing operations"; (2) exclude "contractual liability"; (3) restrict coverage to "sole" liability of Consultant; or (4) contain any other exclusions contrary to the Agreement.

- (2) Cancellation: Required insurance policies shall not be canceled or the coverage reduced until a thirty (30) day written notice of cancellation has been served upon the City except ten (10) days shall be allowed for non-payment of premium.

- (b) The policy or policies of insurance required by Section 3.2.10.2 (b) Automobile Liability and (d) Professional Liability shall be endorsed to provide the following:

- (1) Cancellation: Required insurance policies shall not be canceled or the coverage reduced until a thirty (30) day written notice of cancellation has been served upon the

City except ten (10) days shall be allowed for non-payment of premium.

- (c) The policy or policies of insurance required by Section 3.2.10.2 (e) Workers' Compensation shall be endorsed to provide the following:
 - (1) Waiver of Subrogation: A waiver of subrogation stating that the insurer waives all rights of subrogation against the indemnified parties.
 - (2) Cancellation: Required insurance policies shall not be canceled or the coverage reduced until a thirty (30) day written notice of cancellation has been served upon the City except ten (10) days shall be allowed for non-payment of premium.

3.2.10.4 Primary and Non-Contributing Insurance. All insurance coverages shall be primary and any other insurance, deductible, or self-insurance maintained by the indemnified parties shall not contribute with this primary insurance. Policies shall contain or be endorsed to contain such provisions.

3.2.10.5 Waiver of Subrogation. Required insurance coverages shall not prohibit Consultant from waiving the right of subrogation prior to a loss. Consultant shall waive all subrogation rights against the indemnified parties. Policies shall contain or be endorsed to contain such provisions.

3.2.10.6 Deductible. Any deductible or self-insured retention must be approved in writing by the City and shall protect the indemnified parties in the same manner and to the same extent as they would have been protected had the policy or policies not contained a deductible or self-insured retention.

3.2.10.7 Evidence of Insurance. The Consultant, concurrently with the execution of the Agreement, and as a condition precedent to the effectiveness thereof, shall deliver either certified copies of the required policies, or original certificates and endorsements on forms approved by the City. The certificates and endorsements for each insurance policy shall be signed by a person authorized by that insurer to bind coverage on its behalf. At least fifteen (15 days) prior to the expiration of any such policy, evidence of insurance showing that such insurance coverage has been renewed or extended shall be filed with the City. If such coverage is cancelled or reduced, Consultant shall, within ten (10) days after receipt of written notice of such cancellation or reduction of coverage, file with the City evidence of insurance showing that the required insurance has been reinstated or has been provided through another insurance company or companies.

3.2.10.8 Failure to Maintain Coverage. Consultant agrees to suspend and cease all operations hereunder during such period of time as the required insurance coverage is not in effect and evidence of insurance has not been furnished to

the City. The City shall have the right to withhold any payment due Consultant until Consultant has fully complied with the insurance provisions of this Agreement.

In the event that the Consultant's operations are suspended for failure to maintain required insurance coverage, the Consultant shall not be entitled to an extension of time for completion of the Services because of production lost during suspension.

3.2.10.9 Acceptability of Insurers. Each such policy shall be from a company or companies with a current A.M. Best's rating of no less than A:VII and authorized to do business in the State of California, or otherwise allowed to place insurance through surplus line brokers under applicable provisions of the California Insurance Code or any federal law.

3.2.10.10 Insurance for Subconsultants. All Subconsultants shall be included as additional insureds under the Consultant's policies, or the Consultant shall be responsible for causing Subconsultants to purchase the appropriate insurance in compliance with the terms of these Insurance Requirements, including adding the City as an Additional Insured to the Subconsultant's policies.

3.2.11 Safety. Consultant shall execute and maintain its work so as to avoid injury or damage to any person or property. In carrying out its Services, the Consultant shall at all times be in compliance with all applicable local, state, and federal laws, rules, and regulations, and shall exercise all necessary precautions for the safety of employees appropriate to the nature of the work and the conditions under which the work is to be performed. Safety precautions as applicable shall include, but shall not be limited to: (A) adequate life protection and life-saving equipment and procedures; (B) instructions in accident prevention for all employees and subconsultants, such as safe walkways, scaffolds, fall protection ladders, bridges, gang planks, confined space procedures, trenching and shoring equipment, and other safety devices, equipment, and wearing apparel as are necessary or lawfully required to prevent accidents or injuries; and (C) adequate facilities for the proper inspection and maintenance of all safety measures.

3.3 Fees and Payments.

3.3.1 Compensation. Consultant shall receive compensation, including authorized reimbursements, for all Services rendered under this Agreement at the rates set forth in Exhibit "C" attached hereto and incorporated herein by reference. The total compensation shall not exceed **SEVENTY-FIVE THOUSAND DOLLARS (\$75,000)** ("Total Compensation") without written approval of City's **City Manager**. Extra Work may be authorized, as described below, and if authorized, will be compensated at the rates and manner set forth in this Agreement.

3.3.2 Payment of Compensation. Consultant shall submit to City a monthly itemized statement which indicates work completed and hours of Services rendered by Consultant. The statement shall describe the amount of Services and supplies provided since the initial commencement date, or since the start of the subsequent billing periods,

as appropriate, through the date of the statement. City shall, within 45 days of receiving such statement, review the statement and pay all approved charges thereon.

3.3.3 Reimbursement for Expenses. Consultant shall not be reimbursed for any expenses unless authorized in writing by City.

3.3.4 Extra Work. At any time during the term of this Agreement, City may request that Consultant perform Extra Work. As used herein, "Extra Work" means any work which is determined by City to be necessary for the proper completion of the Project, but which the Parties did not reasonably anticipate would be necessary at the execution of this Agreement. Consultant shall not perform, nor be compensated for, Extra Work without written authorization from the City.

3.3.5 Prevailing Wages. Consultant is aware of the requirements of California Labor Code Section 1720, et seq., and 1770, et seq., as well as California Code of Regulations, Title 8, Section 16000, et seq., ("Prevailing Wage Laws"), which require the payment of prevailing wage rates and the performance of other requirements on "public works" and "maintenance" projects. If the Services are being performed as part of an applicable "public works" or "maintenance" project, as defined by the Prevailing Wage Laws, and if the total compensation is \$1,000 or more, Consultant agrees to fully comply with such Prevailing Wage Laws. City shall provide Consultant with a copy of the prevailing rates of per diem wages in effect at the commencement of this Agreement. Consultant shall make copies of the prevailing rates of per diem wages for each craft, classification, or type of worker needed to execute the Services available to interested parties upon request, and shall post copies at the Consultant's principal place of business and at the project site. It is the intent of the parties to effectuate the requirements of sections 1771, 1774, 1775, 1776, 1777.5, 1813, and 1815 of the Labor Code within this Agreement, and Consultant shall therefore comply with such Labor Code sections to the fullest extent required by law. Consultant shall defend, indemnify, and hold the City, its elected officials, officers, employees, agents, and volunteers free and harmless from any claim or liability arising out of any failure or alleged failure to comply with the Prevailing Wage Laws.

3.4 Accounting Records.

3.4.1 Maintenance and Inspection. Consultant shall maintain complete and accurate records with respect to all costs and expenses incurred under this Agreement. All such records shall be clearly identifiable. Consultant shall allow a representative of City during normal business hours to examine, audit, and make transcripts or copies of such records and any other documents created pursuant to this Agreement. Consultant shall allow inspection of all work, data, documents, proceedings, and activities related to the Agreement for a period of three (3) years from the date of final payment under this Agreement.

3.5 General Provisions.

3.5.1 Termination of Agreement.

3.5.1.1 Grounds for Termination. City may, by written notice to Consultant, terminate the whole or any part of this Agreement at any time and without cause by giving written notice to Consultant of such termination, and specifying the effective date thereof, at least seven (7) days before the effective date of such termination. Upon termination, Consultant shall be compensated only for those services which have been adequately rendered to City, and Consultant shall be entitled to no further compensation. Consultant may not terminate this Agreement except for cause.

3.5.1.2 Effect of Termination. If this Agreement is terminated as provided herein, City may require Consultant to provide all finished or unfinished Documents and Data and other information of any kind prepared by Consultant in connection with the performance of Services under this Agreement. Consultant shall be required to provide such document and other information within fifteen (15) days of the request.

3.5.1.3 Additional Services. In the event this Agreement is terminated in whole or in part as provided herein, City may procure, upon such terms and in such manner as it may determine appropriate, services similar to those terminated.

3.5.2 Delivery of Notices. All notices permitted or required under this Agreement shall be given to the respective parties at the following address, or at such other address as the respective parties may provide in writing for this purpose:

Consultant:

**Advance OC
17875 Von Karman Avenue, Suite 100
Irvine, CA 92614
Attn: Katrina Kalvoda**

City:

City of Stanton
7800 Katella Avenue
Stanton, CA 90680
Attn: **Jarad L. Hildenbrand, City Manager**

Such notice shall be deemed made when personally delivered or when mailed, forty-eight (48) hours after deposit in the U.S. Mail, first class postage prepaid and addressed to the party at its applicable address. Actual notice shall be deemed adequate notice on the date actual notice occurred, regardless of the method of service.

3.5.3 Ownership of Materials and Confidentiality.

3.5.3.1 Documents & Data; Licensing of Intellectual Property. This Agreement creates a non-exclusive and perpetual license for City to copy, use, modify, reuse, or sublicense any and all copyrights, designs, and other intellectual property embodied in plans, specifications, studies, drawings, estimates, and other documents or

works of authorship fixed in any tangible medium of expression, including, but not limited to, physical drawings or data magnetically or otherwise recorded on computer diskettes, which are prepared or caused to be prepared by Consultant under this Agreement (“Documents & Data”). Consultant shall require all subconsultants to agree in writing that City is granted a non-exclusive and perpetual license for any Documents & Data the subconsultant prepares under this Agreement. Consultant represents and warrants that Consultant has the legal right to license any and all Documents & Data. Consultant makes no such representation and warranty in regard to Documents & Data which were prepared by design professionals other than Consultant or provided to Consultant by the City. City shall not be limited in any way in its use of the Documents and Data at any time, provided that any such use not within the purposes intended by this Agreement shall be at City’s sole risk.

3.5.3.2 Confidentiality. All ideas, memoranda, specifications, plans, procedures, drawings, descriptions, computer program data, input record data, written information, and other Documents and Data either created by or provided to Consultant in connection with the performance of this Agreement shall be held confidential by Consultant. Such materials shall not, without the prior written consent of City, be used by Consultant for any purposes other than the performance of the Services. Nor shall such materials be disclosed to any person or entity not connected with the performance of the Services or the Project. Nothing furnished to Consultant which is otherwise known to Consultant or is generally known, or has become known, to the related industry shall be deemed confidential. Consultant shall not use City’s name or insignia, photographs of the Project, or any publicity pertaining to the Services or the Project in any magazine, trade paper, newspaper, television, radio production, or other similar medium without the prior written consent of City.

3.5.3.3 Confidential Information. The City shall refrain from releasing Consultant’s proprietary information (“Proprietary Information”) unless the City’s legal counsel determines that the release of the Proprietary Information is required by the California Public Records Act or other applicable state or federal law, or order of a court of competent jurisdiction, in which case the City shall notify Consultant of its intention to release Proprietary Information. Consultant shall have five (5) working days after receipt of the Release Notice to give City written notice of Consultant’s objection to the City’s release of Proprietary Information. Consultant shall indemnify, defend, and hold harmless the City, and its officers, directors, employees, and agents from and against all liability, loss, cost, or expense (including attorney’s fees) arising out of a legal action brought to compel the release of Proprietary Information. City shall not release the Proprietary Information after receipt of the Objection Notice unless either: (1) Consultant fails to fully indemnify, defend (with City’s choice of legal counsel), and hold City harmless from any legal action brought to compel such release; and/or (2) a final and non-appealable order by a court of competent jurisdiction requires that City release such information.

3.5.4 Cooperation; Further Acts. The Parties shall fully cooperate with one another and shall take any additional acts or sign any additional documents as may be necessary, appropriate or convenient to attain the purposes of this Agreement.

3.5.5 Attorney's Fees. If either party commences an action against the other party, either legal, administrative or otherwise, arising out of or in connection with this Agreement, the prevailing party in such litigation shall be entitled to have and recover from the losing party reasonable attorney's fees and all other costs of such action.

3.5.6 Indemnification.

To the fullest extent permitted by law, Consultant shall defend (with counsel of City's choosing), indemnify, and hold the City, its officials, officers, employees, volunteers, and agents free and harmless from any and all claims, demands, causes of action, costs, expenses, liability, loss, damage, or injury of any kind, in law or equity, to property or persons, including wrongful death, in any manner arising out of, pertaining to, or incident to any alleged acts, errors or omissions, or willful misconduct of Consultant, its officials, officers, employees, subcontractors, consultants, or agents in connection with the performance of the Consultant's Services, the Project, or this Agreement, including without limitation the payment of all damages, expert witness fees and attorneys fees, and other related costs and expenses. Consultant's obligation to indemnify shall not be restricted to insurance proceeds, if any, received by the Consultant or the City, its officials, officers, employees, agents, or volunteers.

If Consultant's obligation to defend, indemnify, and/or hold harmless arises out of Consultant's performance as a "design professional" (as that term is defined under Civil Code section 2782.8), then, and only to the extent required by Civil Code section 2782.8, which is fully incorporated herein, Consultant's indemnification obligation shall be limited to claims that arise out of, pertain to, or relate to the negligence, recklessness, or willful misconduct of the Consultant, and, upon Consultant obtaining a final adjudication by a court of competent jurisdiction, Consultant's liability for such claim, including the cost to defend, shall not exceed the Consultant's proportionate percentage of fault.

The obligation to indemnify, as provided herein, shall survive the termination or expiration of this Agreement.

3.5.7 Entire Agreement. This Agreement contains the entire Agreement of the parties with respect to the subject matter hereof, and supersedes all prior negotiations, understandings, or agreements. This Agreement may only be modified by a writing signed by both parties.

3.5.8 Governing Law. This Agreement shall be governed by the laws of the State of California. Venue shall be in Orange County.

3.5.9 Time of Essence. Time is of the essence for each and every provision of this Agreement.

3.6 City's Right to Employ Other Consultants. City reserves right to employ other consultants in connection with this Project.

3.7 Successors and Assigns. This Agreement shall be binding on the successors and assigns of the parties.

3.8 Assignment or Transfer. Consultant shall not assign, hypothecate, or transfer, either directly or by operation of law, this Agreement or any interest herein without the prior written consent of the City. Any attempt to do so shall be null and void, and any assignees, hypothecates, or transferees shall acquire no right or interest by reason of such attempted assignment, hypothecation, or transfer.

3.9 Construction; References; Captions. Since the Parties or their agents have participated fully in the preparation of this Agreement, the language of this Agreement shall be construed simply, according to its fair meaning, and not strictly for or against any Party. Any term referencing time, days, or period for performance shall be deemed calendar days and not work days. All references to Consultant include all personnel, employees, agents, and subconsultants of Consultant, except as otherwise specified in this Agreement. All references to City include its elected officials, officers, employees, agents, and volunteers except as otherwise specified in this Agreement. The captions of the various articles and paragraphs are for convenience and ease of reference only, and do not define, limit, augment, or describe the scope, content, or intent of this Agreement.

3.10 Amendment; Modification. No supplement, modification, or amendment of this Agreement shall be binding unless executed in writing and signed by both Parties.

3.11 Waiver. No waiver of any default shall constitute a waiver of any other default or breach, whether of the same or other covenant or condition. No waiver, benefit, privilege, or service voluntarily given or performed by a Party shall give the other Party any contractual rights by custom, estoppel, or otherwise.

3.12 No Third-Party Beneficiaries. There are no intended third-party beneficiaries of any right or obligation assumed by the Parties.

3.13 Invalidity; Severability. If any portion of this Agreement is declared invalid, illegal, or otherwise unenforceable by a court of competent jurisdiction, the remaining provisions shall continue in full force and effect.

3.14 Prohibited Interests. Consultant maintains and warrants that it has not employed nor retained any company or person, other than a bona fide employee working solely for Consultant, to solicit or secure this Agreement. Further, Consultant warrants that it has not paid, nor has it agreed to pay, any company or person, other than a bona fide employee working solely for Consultant, any fee, commission, percentage, brokerage fee, gift, or other consideration contingent upon or resulting from the award or making of this Agreement. For breach or violation of this warranty, City shall have the right to rescind this Agreement without liability. For the term of this Agreement, no member, officer or employee of City, during the term of his or her service with City, shall have any direct interest in this Agreement, or obtain any present or anticipated material benefit arising therefrom.

3.15 Equal Opportunity Employment. Consultant represents that it is an equal opportunity employer, and it shall not discriminate against any subconsultant, employee, or applicant for employment because of race, religion, color, national origin, handicap, ancestry, sex, or age. Such non-discrimination shall include, but not be limited to, all activities related to initial employment, upgrading, demotion, transfer, recruitment or recruitment advertising, layoff, or termination. Consultant shall also comply with all relevant provisions of City's Minority Business Enterprise program, Affirmative Action Plan, or other related programs or guidelines currently in effect or hereinafter enacted.

3.16 Labor Certification. By its signature hereunder, Consultant certifies that it is aware of the provisions of Section 3700 of the California Labor Code, which require every employer to be insured against liability for Worker's Compensation or to undertake self-insurance in accordance with the provisions of that Code, and agrees to comply with such provisions before commencing the performance of the Services.

3.17 Authority to Enter Agreement. Consultant has all requisite power and authority to conduct its business and to execute, deliver, and perform the Agreement. Each Party warrants that the individuals who have signed this Agreement have the legal power, right, and authority to make this Agreement and bind each respective Party.

3.18 Counterparts. This Agreement may be signed in counterparts, each of which shall constitute an original.

3.19 Declaration of Political Contributions. Consultant shall, throughout the term of this Agreement, submit to City an annual statement in writing declaring any political contributions of money, in-kind services, or loan made to any member of the City Council within the previous twelve-month period by the Consultant and all of Consultant's employees, including any employee(s) that Consultant intends to assign to perform the Services described in this Agreement.

3.20 Subcontracting.

3.20.1 Prior Approval Required. Consultant shall not subcontract any portion of the work required by this Agreement, except as expressly stated herein, without prior written approval of City. Subcontracts, if any, shall contain a provision making them subject to all provisions stipulated in this Agreement.

[Signatures on following page.]

IN WITNESS WHEREOF, the parties have executed this Professional Services Agreement on this ____ day of _____, 202_.

CITY OF STANTON

ADVANCE OC

By: _____

City Manager

By: _____
Name: _____
Title: _____

ATTEST:

By: _____
Patricia A. Vazquez
City Clerk

By: _____

APPROVED AS TO FORM:

By: _____
Best Best & Krieger LLP
City Attorney

EXHIBIT "A"

SCOPE OF SERVICES

[INSERT SCOPE OF SERVICES]

EXHIBIT "B"

SCHEDULE OF SERVICES

[INSERT SCHEDULE OF SERVICES]

EXHIBIT "C"

COMPENSATION

[INSERT RATES & AUTHORIZED REIMBURSABLE EXPENSES]

CITY OF STANTON

REPORT TO THE CITY COUNCIL

TO: Honorable Mayor and Members of the City Council

DATE: December 14, 2021

SUBJECT: OPTION TO JOIN NATIONAL OPIOID SETTLEMENT AGREEMENT

REPORT IN BRIEF:

Consideration of opportunity to opt into a multi-district federal settlement agreement with distributors of opioids, Amerisource Bergen, Cardinal Health, and McKesson, and opioid manufacturer Janssen (owned by Johnson & Johnson).

RECOMMENDED ACTION:

1. City Council declare that this item is not subject to the California Environmental Quality Act ("CEQA") pursuant to Sections 15060(c)(2) and 15060(c)(3); and
2. Opt into settlement agreement with opioid distributors, Amerisource Bergen, Cardinal Health, and McKesson, whereby the County of Orange will receive the City's designated share of settlement funds and direct the City Manager to execute any documents necessary to implement the action; and
3. Opt into settlement agreement with opioid manufacturer, Janssen (owned by Johnson & Johnson), whereby the County of Orange will receive the City's designated share of the settlement funds and direct the City Manager to execute any documents necessary to implement the action.

BACKGROUND:

Over 4,000 lawsuits have been filed by states and cities across the United States against the three largest pharmaceutical distributors of opioid painkillers, AmerisourceBergen Corporation; Cardinal Health, Inc.; and McKesson Corporation (collectively, the "Distributors"), and the opioid painkiller manufacturer Janssen (owned by Johnson & Johnson) ("Janssen"). The litigants contended that the Distributors and Janssen contributed to the national opioid crisis by ignoring signs of opioid addiction and overselling opioids. The lawsuits were consolidated into a federal class-action lawsuit, with the Plaintiff's class consisting of all state and local governments.

After years of negotiations, the litigation has resulted in a proposed settlement totaling approximately \$26 billion dollars. The proposed settlement is broken into two separate

deals: (1) the Distributors Deal (Exhibit A); and (2) the Janssen Deal (Exhibit B). The Distributors will pay \$21 billion over 18 years and Janssen will pay \$5 billion over 7 years. Under the settlement terms, California is scheduled to receive somewhere between \$2.2 and \$2.4 billion, with about \$1.9 billion (about 85%) being allocated to counties and municipalities.

The intrastate allocation agreement allocates funds to individual counties based on opioid deaths per capita, incidence of opioid use disorders, and opioid dosage. The funds to cities are allocated based on historical spending of cities on various services, such as police protection, fire protection, health services, correction services, housing and community development, judicial services, and legal services. Opting into the settlement increases the funds received by the local agencies and the State, based on bonus structures in the settlement agreement.

ANALYSIS/JUSTIFICATION:

Jurisdictions must affirmatively opt-in to the settlement before January 2, 2022 to receive funds from the settlement. The settlement terms require that at least 85% of the funds must be used for abatement and remediation of the opioid epidemic. There are three options available to the City:

- If the City opts-in to the settlement, the City could directly receive approximately \$563,079.01 - \$580,698.50 over the lifetime of the two-part settlement agreement, which can be used to combat opioid abuse and other related purposes. Under the settlement terms, the City would be required to track all deposits and expenditures, as well as report (at least) annually how it spends its share of the settlement funds until the funds are fully expended and for one year thereafter. The City would additionally have to certify that all funds received have been used in compliance with the allocation agreements. The City would release its claims and waive any future related claims against the Distributors and Janssen.
- If the City opts-in, the City can alternatively decide to allow their allocation to be paid directly to the County of Orange. The County would utilize the funds to combat opioid abuse and other related purposes, and they would be responsible for reporting the spending. The City would release its claims and waive any future related claims against the Distributors and Janssen.
- By not opting-in, the designated amount offered to the City would instead go directly to the State. The State would be responsible for reporting the spending. The City would retain the ability to pursue its own litigation against the Distributors and Janssen.

If the City opts-in, the default distribution of the settlement funds would be directly to the County; direct delivery of the funds to the City would require special notice. The City may opt in or out of direct payment at any time, and it may also elect direct payment of only a portion of its share, with the remainder going to the County, by providing notice to the

settlement fund administrators at least sixty days prior to a payment date. A local allocation share allocated to the City but paid to the County is not required to be spent exclusively for abatement activities within the City.

In deciding whether to allow the funds to go directly to the County, the City should consider the following: (1) whether the amount of money is substantial enough for the City to have its own impactful and meaningful programs; (2) whether the City offers the services and has the staffing resources to spend the money in accordance with its prescribed uses; and (3) whether the City wants to engage in the reporting requirements over the course of the next nineteen years (eighteen years of distribution and an additional year following final distribution).

FISCAL IMPACT:

If the City opts-in to the settlement agreement, the City is estimated to receive \$563,079.01 - \$580,698.50 for approved purposes over the lifetime of the two settlement agreements. The funds would be provided in installments. There is uncertainty surrounding the exact amount the City may be allocated, as the amount is contingent on the amount of state and local governments that participate in the settlement. Note that in no scenario will the California allocation be so much greater as to make the City's allocation substantively larger.

ENVIRONMENTAL IMPACT:

None. This item is not subject to the California Environmental Quality Act ("CEQA") pursuant to Sections 15060(c)(2) (the activity will not result in a direct or reasonably foreseeable indirect physical change in the environment) and 15060(c)(3) (the activity is not a project as defined in Section 15378(b)(5) of the CEQA Guidelines, California Code of Regulations, Title 14, Chapter 3, because it has no potential for resulting in physical change to the environment, directly or indirectly).

LEGAL REVIEW:

The City Attorney has reviewed the attached Settlement Agreements, Allocation Agreements, and Participation Agreements.

STRATEGIC PLAN OBJECTIVE(S) ADDRESSED:

1. Provide a safe community.
4. Ensure fiscal stability and efficiency in governance.
5. Provide a high quality of life.

PUBLIC NOTIFICATION:

Public notice for this item was made through the regular agenda process.

Prepared By:

/s/ Jason Huynh

Jason Huynh
Management Analyst

Approved as to Form By:

/s/ HongDao Nguyen

HongDao Nguyen
City Attorney

Reviewed By:

/s/ Michelle Bannigan

Michelle Bannigan
Finance Director

Approved By:

/s/ Jarad L. Hildenbrand

Jarad L. Hildenbrand
City Manager

Attachment(s):

- A. Distributor Settlement Agreement
- B. Janssen Settlement Agreement
- C. CA Distributor Allocation Agreement
- D. CA Janssen Allocation Agreement
- E. Distributors Settlement Participation Form
- F. Janssen Settlement Participation Form

Attachment: A

[Click here to return to the agenda.](#)

DISTRIBUTOR SETTLEMENT
AGREEMENT

Table of Contents

	Page
I. Definitions.....	1
II. Participation by States and Condition to Preliminary Agreement	13
III. Injunctive Relief.....	13
IV. Settlement Payments	13
V. Allocation and Use of Settlement Payments.....	28
VI. Enforcement.....	34
VII. Participation by Subdivisions	40
VIII. Condition to Effectiveness of Agreement and Filing of Consent Judgment	42
IX. Additional Restitution.....	44
X. Plaintiffs' Attorneys' Fees and Costs	44
XI. Release	44
XII. Later Litigating Subdivisions.....	49
XIII. Reductions/Offsets	53
XIV. Miscellaneous	54
EXHIBIT A Alleged Harms	A-1
EXHIBIT B Enforcement Committee Organizational Bylaws.....	B-1
EXHIBIT C Litigating Subdivisions List	C-1
EXHIBIT D Later Litigating Subdivision Suspension and Offset Determinations.....	D-1
EXHIBIT E List of Opioid Remediation Uses	E-1
EXHIBIT F List of States and Overall Allocation Percentages	F-1
EXHIBIT G Subdivisions Eligible to Receive Direct Allocations from the Subdivision Fund and Default Subdivision Fund Allocation Percentages	G-1
EXHIBIT H Participation Tier Determination ¹	H-1
EXHIBIT I Primary Subdivisions.....	I-1

EXHIBIT J Settling Distributors' Subsidiaries, Joint Ventures, and Predecessor Entities	J-1
EXHIBIT K Subdivision Settlement Participation Form	K-1
EXHIBIT L Settlement Fund Administrator	L-1
EXHIBIT M Settlement Payment Schedule	M-1
EXHIBIT N Additional Restitution Amount Allocation	N-1
EXHIBIT O Adoption of a State-Subdivision Agreement	O-1
EXHIBIT P Injunctive Relief	P-1
EXHIBIT Q Illustrative Examples of Prepayments.....	Q-1
EXHIBIT R Agreement on Attorneys' Fees, Expenses and Costs.....	R-1
EXHIBIT S Agreement on the State Outside Counsel Fee Fund	S-1
EXHIBIT T Agreement on the State Cost Fund Administration.....	T-1
EXHIBIT U ABC IRS Form 1098-F	U-1
EXHIBIT V Cardinal IRS Form 1098-F	V-1
EXHIBIT W McKesson IRS Form 1098-F	W-1
EXHIBIT X Severity Factors.....	X-1

DISTRIBUTOR SETTLEMENT AGREEMENT

This Settlement Agreement, dated as of July 21, 2021 (the “*Agreement*”), sets forth the terms of settlement between and among the Settling States, the Settling Distributors, and the Participating Subdivisions (as those terms are defined below). Upon satisfaction of the conditions set forth in Section II and Section VIII, this Agreement will be binding on all Settling States, Settling Distributors, and Participating Subdivisions. This Agreement will then be filed as part of Consent Judgments in the respective courts of each of the Settling States, pursuant to the terms set forth in Section VIII.

I. Definitions

For all sections of this Agreement except Exhibit E and Exhibit P, the following definitions apply:

- A. “*Abatement Accounts Fund.*” The component of the Settlement Fund described in Section V.E.
- B. “*Additional Restitution Amount.*” The amount available to Settling States listed on Exhibit N totaling \$282,692,307.70.
- C. “*Agreement.*” This agreement, as set forth above. For the avoidance of doubt, this Agreement is inclusive of all exhibits.
- D. “*Alleged Harms.*” The alleged past, present, and future financial, societal, and public nuisance harms and related expenditures arising out of the alleged misuse and abuse of Products, non-exclusive examples of which are described in the documents listed on Exhibit A, that have allegedly arisen as a result of the physical and bodily injuries sustained by individuals suffering from opioid-related addiction, abuse, death, and other related diseases and disorders, and that have allegedly been caused by the Settling Distributors.
- E. “*Allocation Statute.*” A state law that governs allocation, distribution, and/or use of some or all of the Settlement Fund amounts allocated to that State and/or its Subdivisions. In addition to modifying the allocation set forth in Section V.D.2, an Allocation Statute may, without limitation, contain a Statutory Trust, further restrict expenditures of funds, form an advisory committee, establish oversight and reporting requirements, or address other default provisions and other matters related to the funds. An Allocation Statute is not required to address all three (3) types of funds comprising the Settlement Fund or all default provisions.
- F. “*Annual Payment.*” The total amount payable to the Settlement Fund Administrator by the Settling Distributors on the Payment Date each year, as calculated by the Settlement Fund Administrator pursuant to Section IV.B.1.e. For the avoidance of doubt, this term does not include the Additional Restitution Amount or amounts paid pursuant to Section X.
- G. “*Appropriate Official.*” As defined in Section XIV.F.3.
- H. “*Bankruptcy Code.*” Title 11 of the United States Code, 11 U.S.C. § 101, et seq.

I. “*Bar.*” Either: (1) a law barring Subdivisions in a State from maintaining Released Claims against Released Entities (either through a direct bar or through a grant of authority to release claims and the exercise of such authority in full) or (2) a ruling by the highest court of the State (or, in a State with a single intermediate court of appeals, the intermediate court of appeals when not subject to further review by the highest court of the State) setting forth the general principle that Subdivisions in the State may not maintain any Released Claims against Released Entities, whether on the ground of this Agreement (or the release in it) or otherwise. For the avoidance of doubt, a law or ruling that is conditioned or predicated upon payment by a Released Entity (apart from the Annual Payments by Settling Distributors under this Agreement) shall not constitute a Bar.

J. “*Case-Specific Resolution.*” Either: (1) a law barring the Subdivision at issue from maintaining any Released Claims against any Released Entities (either through a direct bar or through a grant of authority to release claims and the exercise of such authority in full); or (2) a ruling by a court of competent jurisdiction over the Subdivision at issue that the Subdivision may not maintain any Released Claims at issue against any Released Entities, whether on the ground of this Agreement (or the release in it) or otherwise. For the avoidance of doubt, a law or ruling that is conditioned or predicated upon payment by a Released Entity (apart from the Annual Payments by Settling Distributors under this Agreement) shall not constitute a Case-Specific Resolution.

K. “*Claim.*” Any past, present or future cause of action, claim for relief, cross-claim or counterclaim, theory of liability, demand, derivative claim, request, assessment, charge, covenant, damage, debt, lien, loss, penalty, judgment, right, obligation, dispute, suit, contract, controversy, agreement, *parens patriae* claim, promise, performance, warranty, omission, or grievance of any nature whatsoever, whether legal, equitable, statutory, regulatory or administrative, whether arising under federal, state or local common law, statute, regulation, guidance, ordinance or principles of equity, whether filed or unfiled, whether asserted or unasserted, whether known or unknown, whether accrued or unaccrued, whether foreseen, unforeseen or unforeseeable, whether discovered or undiscovered, whether suspected or unsuspected, whether fixed or contingent, and whether existing or hereafter arising, in all such cases, including, but not limited to, any request for declaratory, injunctive, or equitable relief, compensatory, punitive, or statutory damages, absolute liability, strict liability, restitution, abatement, subrogation, contribution, indemnity, apportionment, disgorgement, reimbursement, attorney fees, expert fees, consultant fees, fines, penalties, expenses, costs or any other legal, equitable, civil, administrative, or regulatory remedy whatsoever.

L. “*Claim-Over.*” A Claim asserted by a Non-Released Entity against a Released Entity on the basis of contribution, indemnity, or other claim-over on any theory relating to a Non-Party Covered Conduct Claim asserted by a Releasor.

M. “*Compensatory Restitution Amount.*” The aggregate amount paid or incurred by the Settling Distributors hereunder other than amounts paid as attorneys’ fees and costs or identified pursuant to Section V.B.2 as being used to pay attorneys’ fees, investigation costs or litigation costs.

N. *“Consent Judgment.”* A state-specific consent judgment in a form to be agreed by the Settling States and the Settling Distributors prior to the Initial Participation Date that, among other things, (1) approves this Agreement and (2) provides for the release set forth in Section XI.A, including the dismissal with prejudice of any Released Claims that the Settling State has brought against Released Entities.

O. *“Covered Conduct.”* Any actual or alleged act, failure to act, negligence, statement, error, omission, breach of any duty, conduct, event, transaction, agreement, misstatement, misleading statement or other activity of any kind whatsoever from the beginning of time through the Reference Date (and any past, present, or future consequence of any such act, failure to act, negligence, statement, error, omission, breach of duty, conduct, event, transaction, agreement, misstatement, misleading statement or other activity) relating in any way to (1) the discovery, development, manufacture, packaging, repackaging, marketing, promotion, advertising, labeling, recall, withdrawal, distribution, delivery, monitoring, reporting, supply, sale, prescribing, dispensing, physical security, warehousing, use or abuse of, or operating procedures relating to, any Product, or any system, plan, policy or advocacy relating to any Product or class of Products, including, but not limited to, any unbranded promotion, marketing, programs, or campaigns relating to any Product or class of Products; (2) the characteristics, properties, risks, or benefits of any Product; (3) the reporting, disclosure, non-reporting or non-disclosure to federal, state or other regulators of orders placed with any Released Entity; or (4) diversion control programs or suspicious order monitoring; *provided, however*, that as to any Claim that a Releaser has brought or could bring, Covered Conduct does not include non-compliance with statutory or administrative supply security standards concerning cleanliness of facilities or stopping counterfeit products, so long as such standards apply to the storage and distribution of both controlled and non-controlled pharmaceuticals.

P. *“Designated State.”* New York.

Q. *“Effective Date.”* The date sixty (60) calendar days after the Reference Date.

R. *“Enforcement Committee.”* A committee consisting of representatives of the Settling States and of the Participating Subdivisions. Exhibit B contains the organizational bylaws of the Enforcement Committee. Notice pursuant to Section XIV.Q shall be provided when there are changes in membership or contact information.

S. *“Final Order.”* An order or judgment of a court of competent jurisdiction with respect to the applicable subject matter (1) which has not been reversed or superseded by a modified or amended order, is not currently stayed, and as to which any right to appeal or seek certiorari, review, reargument, stay, or rehearing has expired, and as to which no appeal or petition for certiorari, review, reargument, stay, or rehearing is pending, or (2) as to which an appeal has been taken or petition for certiorari, review, reargument, stay, or rehearing has been filed and (a) such appeal or petition for certiorari, review, reargument, stay, or rehearing has been resolved by the highest court to which the order or judgment was appealed or from which certiorari, review, reargument, stay, or rehearing was sought, or (b) the time to appeal further or seek certiorari, review, reargument, stay, or rehearing has expired and no such further appeal or petition for certiorari, review, reargument, stay, or rehearing is pending.

- T. “*Global Settlement Abatement Amount.*” The abatement amount of \$19,045,384,616.
- U. “*Global Settlement Amount.*” The Global Settlement Amount is \$21 billion, which shall be divided into the Global Settlement Abatement Amount, the Additional Restitution Amount, and the Global Settlement Attorney Fee Amount.
- V. “*Global Settlement Attorney Fee Amount.*” The attorney fee amount of \$1,671,923,077.
- W. “*Incentive Payment A.*” The incentive payment described in Section IV.F.1.
- X. “*Incentive Payment B.*” The incentive payment described in Section IV.F.2.
- Y. “*Incentive Payment C.*” The incentive payment described in Section IV.F.3.
- Z. “*Incentive Payment D.*” The incentive payment described in Section IV.F.4.
- AA. “*Incentive Payment Final Eligibility Date.*” With respect to a Settling State, the date that is the earlier of (1) the fifth Payment Date, (2) the date of completion of opening statements in a trial of any action brought by a Subdivision in that State that includes a Released Claim against a Released Entity when such date is more than two (2) years after the Effective Date, or (3) two (2) years after the Effective Date in the event a trial of an action brought by a Subdivision in that State that includes a Released Claim against a Released Entity began after the Initial Participation Date but before two (2) years after the Effective Date.
- BB. “*Initial Participating Subdivision.*” A Subdivision that meets the requirements set forth in Section VII.D.
- CC. “*Initial Participation Date.*” The date one hundred twenty (120) calendar days after the Preliminary Agreement Date, unless it is extended by written agreement of the Settling Distributors and the Enforcement Committee.
- DD. “*Injunctive Relief Terms.*” The terms described in Section III and set forth in Exhibit P.
- EE. “*Later Litigating Subdivision.*” A Subdivision (or Subdivision official asserting the right of or for the Subdivision to recover for alleged harms to the Subdivision and/or the people thereof) that: (1) first files a lawsuit bringing a Released Claim against a Released Entity after the Trigger Date; or (2) adds a Released Claim against a Released Entity after the Trigger Date to a lawsuit brought before the Trigger Date that, prior to the Trigger Date, did not include any Released Claims against a Released Entity; or (3) (a) was a Litigating Subdivision whose Released Claims against Released Entities were resolved by a legislative Bar or legislative Case-Specific Resolution as of the Trigger Date, (b) such legislative Bar or legislative Case-Specific Resolution is subject to a Revocation Event after the Trigger Date, and (c) the earlier of the date of completion of opening statements in a trial in an action brought by a Subdivision in that State that includes a Released Claim against a Released Entity or one hundred eighty (180) days from the Revocation Event passes without a Bar or Case-Specific

Resolution being implemented as to that Litigating Subdivision or the Litigating Subdivision's Released Claims being dismissed; or (4) (a) was a Litigating Subdivision whose Released Claims against Released Entities were resolved by a judicial Bar or judicial Case-Specific Resolution as of the Trigger Date, (b) such judicial Bar or judicial Case-Specific Resolution is subject to a Revocation Event after the Trigger Date, and (c) such Litigating Subdivision takes any action in its lawsuit asserting a Released Claim against a Released Entity other than seeking a stay or dismissal.

FF. *"Later Participating Subdivision."* A Participating Subdivision that is not an Initial Participating Subdivision, but meets the requirements set forth in Section VII.E.

GG. *"Litigating Subdivision."* A Subdivision (or Subdivision official) that brought any Released Claim against any Released Entity prior to the Trigger Date; *provided, however*, that a Subdivision (or Subdivision official) that is a Prior Litigating Subdivision shall not be considered a Litigating Subdivision. Exhibit C is an agreed list of all Litigating Subdivisions. Exhibit C will be updated (including with any corrections) periodically, and a final version of Exhibit C will be attached hereto as of the Reference Date.

HH. *"National Arbitration Panel."* The panel comprised as described in Section VI.F.2.b.

II. *"National Disputes."* As defined in Section VI.F.2.a.

JJ. *"Net Abatement Amount."* The Global Settlement Abatement Amount as reduced by the Tribal/W. Va. Subdivision Credit.

KK. *"Net Settlement Prepayment Amount."* As defined in Section IV.J.1.

LL. *"Non-Litigating Subdivision."* Any Subdivision that is neither a Litigating Subdivision nor a Later Litigating Subdivision.

MM. *"Non-Participating Subdivision."* Any Subdivision that is not a Participating Subdivision.

NN. *"Non-Party Covered Conduct Claim."* A Claim against any Non-Released Entity involving, arising out of, or related to Covered Conduct (or conduct that would be Covered Conduct if engaged in by a Released Entity).

OO. *"Non-Party Settlement."* A settlement by any Releaser that settles any Non-Party Covered Conduct Claim and includes a release of any Non-Released Entity.

PP. *"Non-Released Entity."* An entity that is not a Released Entity.

QQ. *"Non-Settling State."* Any State that is not a Settling State.

RR. *"Offset Cap."* The per-State dollar amount which the dollar-for-dollar offset described in Section XII.A cannot exceed in a Payment Year, to be calculated by multiplying the

amount of the relevant Annual Payment apportioned to the State and to its Subdivisions for that Payment Year by the percentage for the applicable Participation Tier as set forth in Exhibit D.

SS. “*Opioid Remediation.*” Care, treatment, and other programs and expenditures (including reimbursement for past such programs or expenditures¹ except where this Agreement restricts the use of funds solely to future Opioid Remediation) designed to (1) address the misuse and abuse of opioid products, (2) treat or mitigate opioid use or related disorders, or (3) mitigate other alleged effects of, including on those injured as a result of, the opioid epidemic. Exhibit E provides a non-exhaustive list of expenditures that qualify as being paid for Opioid Remediation. Qualifying expenditures may include reasonable related administrative expenses.

TT. “*Opioid Tax.*” Any tax, assessment, license fee, surcharge or any other fee (other than a fixed prospective excise tax or similar tax or fee that has no restriction on pass-through) imposed by a State on a Settling Distributor on the sale, transfer or distribution of opioid products; *provided, however*, that neither the Excise Tax on sale of Opioids, Article 20-D of New York’s Tax Law nor the Opioid Stewardship Act, Article 33, Title 2-A of New York’s Public Health Law shall be considered an Opioid Tax for purposes of this Agreement.

UU. “*Overall Allocation Percentage.*” A Settling State’s percentage as set forth in Exhibit F. The aggregate Overall Allocation Percentages of all States (including Settling States and Non-Settling States) shall equal one hundred percent (100%).

VV. “*Participating Subdivision.*” Any Subdivision that meets the requirements for becoming a Participating Subdivision under Section VII.B and Section VII.C. Participating Subdivisions include both Initial Participating Subdivisions and Later Participating Subdivisions.

WW. “*Participation Tier.*” The level of participation in this Agreement as determined pursuant to Section VIII.C using the criteria set forth in Exhibit H.

XX. “*Parties.*” The Settling Distributors and the Settling States (each, a “*Party*”).

YY. “*Payment Date.*” The date on which the Settling Distributors make the Annual Payment pursuant to Section IV.B.

ZZ. “*Payment Year.*” The calendar year during which the applicable Annual Payment is due pursuant to Section IV.B. Payment Year 1 is 2021, Payment Year 2 is 2022 and so forth. References to payment “*for a Payment Year*” mean the Annual Payment due during that year. References to eligibility “*for a Payment Year*” mean eligibility in connection with the Annual Payment due during that year.

AAA. “*Preliminary Agreement Date.*” The date on which the Settling Distributors are to inform the Settling States of their determination whether the condition in Section II.B has been satisfied. The Preliminary Agreement Date shall be no more than fourteen (14) calendar days after the end of the notice period to States, unless it is extended by written agreement of the Settling Distributors and the Enforcement Committee.

¹ Reimbursement includes amounts paid to any governmental entities for past expenditures or programs.

BBB. “*Prepayment Notice.*” As defined in Section IV.J.1.

CCC. “*Primary Subdivision.*” A Subdivision that is a General Purpose Government (including, but not limited to, a municipality, county, county subdivision, city, town, township, parish, village, borough, gore, or any other entities that provide municipal-type government) with population over 10,000; *provided, however*, that as used in connection with Incentive Payment C, the population threshold is 30,000. Attached as Exhibit I is an agreed list of the Primary Subdivisions in each State.

DDD. “*Prior Litigating Subdivision*” A Subdivision (or Subdivision official) that brought any Released Claim against any Released Entity prior to the Trigger Date and all such Released Claims were separately settled or finally adjudicated prior to the Trigger Date; *provided, however*, that if the final adjudication was pursuant to a Bar, such Subdivision shall not be considered a Prior Litigating Subdivision. Notwithstanding the prior sentence, the Settling Distributors and the Settling State of the relevant Subdivision may agree in writing that the Subdivision shall not be considered a Prior Litigating Subdivision.

EEE. “*Product.*” Any chemical substance, whether used for medicinal or non-medicinal purposes, and whether natural, synthetic, or semi-synthetic, or any finished pharmaceutical product made from or with such substance, that is: (1) an opioid or opiate, as well as any product containing any such substance; or (2) benzodiazepine, carisoprodol, or gabapentin; or (3) a combination or “cocktail” of chemical substances prescribed, sold, bought, or dispensed to be used together that includes opioids or opiates. “Product” shall include, but is not limited to, any substance consisting of or containing buprenorphine, codeine, fentanyl, hydrocodone, hydromorphone, meperidine, methadone, morphine, oxycodone, oxymorphone, tapentadol, tramadol, opium, heroin, carfentanil, diazepam, estazolam, quazepam, alprazolam, clonazepam, oxazepam, flurazepam, triazolam, temazepam, midazolam, carisoprodol, gabapentin, or any variant of these substances or any similar substance. Notwithstanding the foregoing, nothing in this section prohibits a Settling State from taking administrative or regulatory action related to benzodiazepine (including, but not limited to, diazepam, estazolam, quazepam, alprazolam, clonazepam, oxazepam, flurazepam, triazolam, temazepam, and midazolam), carisoprodol, or gabapentin that is wholly independent from the use of such drugs in combination with opioids, *provided* such action does not seek money (including abatement and/or remediation) for conduct prior to the Effective Date.

FFF. “*Reference Date.*” The date on which the Settling Distributors are to inform the Settling States of their determination whether the condition in Section VIII has been satisfied. The Reference Date shall be no later than thirty (30) calendar days after the Initial Participation Date, unless it is extended by written agreement of the Settling Distributors and the Enforcement Committee.

GGG. “*Released Claims.*” Any and all Claims that directly or indirectly are based on, arise out of, or in any way relate to or concern the Covered Conduct occurring prior to the Reference Date. Without limiting the foregoing, Released Claims include any Claims that have been asserted against a Settling Distributor by any Settling State or Litigating Subdivision in any federal, state, or local action or proceeding (whether judicial, arbitral, or administrative) based on, arising out of, or relating to, in whole or in part, the Covered Conduct, or any such Claims

that could be or could have been asserted now or in the future in those actions or in any comparable action or proceeding brought by a State, Subdivision, or Releasor (whether or not such State, Subdivision, or Releasor has brought such action or proceeding). Released Claims also include all Claims asserted in any proceeding to be dismissed pursuant to this Agreement, whether or not such claims relate to Covered Conduct. The Parties intend that this term, "Released Claims," be interpreted broadly. This Agreement does not release Claims by private individuals. It is the intent of the Parties that Claims by private individuals be treated in accordance with applicable law. Released Claims is also used herein to describe claims brought by a Later Litigating Subdivision or other non-party Subdivision that would have been Released Claims if they had been brought by a Releasor against a Released Entity.

HHH. "Released Entities." With respect to Released Claims, the Settling Distributors and (1) all past and present subsidiaries, divisions, predecessors, successors, and assigns (in each case, whether direct or indirect) of each Settling Distributor; (2) all past and present subsidiaries and divisions (in each case, whether direct or indirect) of any entity described in subsection (1); (3) the respective past and present officers, directors, members, trustees, and employees of any of the foregoing (each for actions that occurred during and related to their work for, or employment with, any of the Settling Distributors or the foregoing entities); (4) all past and present joint ventures (whether direct or indirect) of each Settling Distributor or its subsidiaries, including in any Settling Distributor or subsidiary's capacity as a participating member in such joint venture; (5) all direct or indirect parents and shareholders of the Settling Distributors (solely in their capacity as parents or shareholders of the applicable Settling Distributor with respect to Covered Conduct); and (6) any insurer of any Settling Distributor or any person or entity otherwise described in subsections (1)-(5) (solely in its role as insurer of such person or entity and subject to the last sentence of Section XI.C). Any person or entity described in subsections (3)-(6) shall be a Released Entity solely in the capacity described in such clause and shall not be a Released Entity with respect to its conduct in any other capacity. For the avoidance of doubt, CVS Health Corp., Walgreens Boots Alliance, Inc., and Walmart Inc. (collectively, the "Pharmacies") are not Released Entities, nor are their direct or indirect past or present subsidiaries, divisions, predecessors, successors, assigns, joint ventures, shareholders, officers, directors, members, trustees, or employees (shareholders, officers, directors, members, trustees, and employees for actions related to their work for, employment with, or involvement with the Pharmacies) Released Entities. Notwithstanding the prior sentence, any joint venture or past or present subsidiary of a Settling Distributor is a Released Entity, including any joint venture between a Settling Distributor or any Settling Distributor's subsidiary and a Pharmacy (or any subsidiary of a Pharmacy); *provided, however*, that any joint venture partner of a Settling Distributor or a Settling Distributor's subsidiary is not a Released Entity unless it falls within subsections (1)-(6) above. Lists of Settling Distributors' subsidiaries, joint ventures, and predecessor entities are appended to this Agreement as Exhibit J. With respect to joint ventures (including predecessor entities), only entities listed on Exhibit J are Released Entities. With respect to wholly-owned subsidiaries (including predecessor entities), Exhibit J represents a good faith effort by the Settling Distributors to list all such entities, but any and all wholly-owned subsidiaries (including predecessor entities) of any Settling Distributor are Released Entities, whether or not they are listed on Exhibit J. For the avoidance of doubt, any entity acquired, or joint venture entered into, by a Settling Distributor after the Reference Date is not a Released Entity.

III. “*Releasors.*” With respect to Released Claims, (1) each Settling State; (2) each Participating Subdivision; and (3) without limitation and to the maximum extent of the power of each Settling State’s Attorney General and/or Participating Subdivision to release Claims, (a) the Settling State’s and Participating Subdivision’s departments, agencies, divisions, boards, commissions, Subdivisions, districts, instrumentalities of any kind and attorneys, including its Attorney General, and any person in his or her official capacity whether elected or appointed to serve any of the foregoing and any agency, person, or other entity claiming by or through any of the foregoing, (b) any public entities, public instrumentalities, public educational institutions, unincorporated districts, fire districts, irrigation districts, and other Special Districts in a Settling State, and (c) any person or entity acting in a *parens patriae*, sovereign, quasi-sovereign, private attorney general, *qui tam*, taxpayer, or other capacity seeking relief on behalf of or generally applicable to the general public with respect to a Settling State or Subdivision in a Settling State, whether or not any of them participate in this Agreement. The inclusion of a specific reference to a type of entity in this definition shall not be construed as meaning that the entity is not a Subdivision. Each Settling State’s Attorney General represents that he or she has or has obtained (or will obtain no later than the Initial Participation Date) the authority set forth in Section XI.G. In addition to being a Releasor as provided herein, a Participating Subdivision shall also provide the Subdivision Settlement Participation Form referenced in Section VII providing for a release to the fullest extent of the Participating Subdivision’s authority.

JJJ. “*Revocation Event.*” With respect to a Bar, Settlement Class Resolution, or Case-Specific Resolution, a revocation, rescission, reversal, overruling, or interpretation that in any way limits the effect of such Bar, Settlement Class Resolution, or Case-Specific Resolution on Released Claims, or any other action or event that otherwise deprives the Bar, Settlement Class Resolution, or Case-Specific Resolution of force or effect in any material respect.

KKK. “*Settlement Class Resolution.*” A class action resolution in a court of competent jurisdiction in a Settling State (that is not successfully removed to federal court) with respect to a class of Subdivisions in that State that (1) conforms with that Settling State’s statutes, case law, and rules of procedure regarding class actions; (2) is approved and entered as an order of a court of competent jurisdiction in that State and such order has become a Final Order; (3) is binding on all Non-Participating Subdivisions in that State (other than opt outs as permitted under the next sentence); (4) provides that all such Non-Participating Subdivisions may not bring any Released Claims against any Released Entities, whether on the ground of this Agreement (or the releases herein) or otherwise; and (5) does not impose any costs or obligations on Settling Distributors other than those provided for in this Agreement, or contain any provision inconsistent with any provision of this Agreement. If applicable state law requires that opt-out rights be afforded to members of the class, a class action resolution otherwise meeting the foregoing requirements shall qualify as a Settlement Class Resolution unless Subdivisions collectively representing more than one percent (1%) of the total population of that State opt out. In seeking certification of any Settlement Class, the applicable State and Participating Subdivisions shall make clear that certification is sought solely for settlement purposes and shall have no applicability beyond approval of the settlement for which certification is sought. Nothing in this Agreement constitutes an admission by any Party that class certification would be appropriate for litigation purposes in any case or for purposes unrelated to this Agreement.

LLL. “*Settlement Fund.*” The interest-bearing fund established pursuant to this Agreement into which the Annual Payments are made under Section IV.

MMM. “*Settlement Fund Administrator.*” The entity that annually determines the Annual Payment (including calculating Incentive Payments pursuant to Section IV and any amounts subject to suspension, offset, or reduction pursuant to Section XII and Section XIII), annually determines the Participation Tier pursuant to Section VIII.C, administers the Settlement Fund, and distributes amounts into the Abatement Accounts Fund, State Fund, and Subdivision Fund pursuant to this Agreement. The duties of the Settlement Fund Administrator shall be governed by this Agreement. Prior to the Initial Participation Date, the Settling Distributors and the Enforcement Committee shall agree to selection and removal processes for and the identity of the Settlement Fund Administrator, and a detailed description of the Settlement Fund Administrator’s duties and responsibilities, including a detailed mechanism for paying the Settlement Fund Administrator’s fees and costs, all of which shall be appended to the Agreement as Exhibit L.

NNN. “*Settlement Fund Escrow.*” The interest-bearing escrow fund established pursuant to this Agreement to hold disputed or suspended payments made under this Agreement, and to hold the first Annual Payment until the Effective Date.

OOO. “*Settlement Payment Schedule.*” The schedule attached to this Agreement as Exhibit M.

PPP. “*Settlement Prepayment.*” As defined in Section IV.J.1.

QQQ. “*Settlement Prepayment Reduction Schedule.*” As defined in Section IV.J.1.

RRR. “*Settling Distributors.*” McKesson Corporation, Cardinal Health, Inc., and AmerisourceBergen Corporation (each, a “*Settling Distributor*”).

SSS. “*Settling State.*” A State that has entered into this Agreement with all Settling Distributors and delivers executed releases in accordance with Section VIII.A.

TTT. “*State.*” With the exception of West Virginia, which has addressed its claims separately and is excluded from participation in this Agreement, the states, commonwealths, and territories of the United States of America, as well as the District of Columbia. The 55 States are listed in Exhibit F. Additionally, the use of non-capitalized “state” to describe something (*e.g.*, “state court”) shall also be read to include parallel entities in commonwealths, territories, and the District of Columbia (*e.g.*, “territorial court”).

UUU. “*State Fund.*” The component of the Settlement Fund described in Section V.C.

VVV. “*State-Subdivision Agreement.*” An agreement that a Settling State reaches with the Subdivisions in that State regarding the allocation, distribution, and/or use of funds allocated to that State and to its Subdivisions. A State-Subdivision Agreement shall be effective if approved pursuant to the provisions of Exhibit O or if adopted by statute. Preexisting agreements addressing funds other than those allocated pursuant to this Agreement shall qualify

if the approval requirements of Exhibit O are met. A State and its Subdivisions may revise a State-Subdivision Agreement if approved pursuant to the provisions of Exhibit O, or if such revision is adopted by statute.

WWW. “*Statutory Trust.*” A trust fund established by state law to receive funds allocated to a Settling State’s Abatement Accounts Fund and restrict any expenditures made using funds from such Settling State’s Abatement Accounts Fund to Opioid Remediation, subject to reasonable administrative expenses. A State may give a Statutory Trust authority to allocate one (1) or more of the three (3) types of funds comprising such State’s Settlement Fund, but this is not required.

XXX. “*Subdivision.*” Any (1) General Purpose Government (including, but not limited to, a municipality, county, county subdivision, city, town, township, parish, village, borough, gore, or any other entities that provide municipal-type government), School District, or Special District within a State, and (2) any other subdivision or subdivision official or sub-entity of or located within a State (whether political, geographical or otherwise, whether functioning or non-functioning, regardless of population overlap, and including, but not limited to, Nonfunctioning Governmental Units and public institutions) that has filed a lawsuit that includes a Released Claim against a Released Entity in a direct, *parens patriae*, or any other capacity. “General Purpose Government,” “School District,” and “Special District” shall correspond to the “five basic types of local governments” recognized by the U.S. Census Bureau and match the 2017 list of Governmental Units.² The three (3) General Purpose Governments are county, municipal, and township governments; the two (2) special purpose governments are School Districts and Special Districts.³ “Fire District,” “Health District,” “Hospital District,” and “Library District” shall correspond to categories of Special Districts recognized by the U.S. Census Bureau.⁴ References to a State’s Subdivisions or to a Subdivision “in,” “of,” or “within” a State include Subdivisions located within the State even if they are not formally or legally a sub-entity of the State; *provided, however*, that a “Health District” that includes any of the following words or phrases in its name shall not be considered a Subdivision: mosquito, pest, insect, spray, vector, animal, air quality, air pollution, clean air, coastal water, tuberculosis, and sanitary.

YYY. “*Subdivision Allocation Percentage.*” The portion of a Settling State’s Subdivision Fund set forth in Exhibit G that a Subdivision will receive pursuant to Section V.C or Section V.D if it becomes a Participating Subdivision. The aggregate Subdivision Allocation

² <https://www.census.gov/data/datasets/2017/econ/gus/public-use-files.html>

³ *E.g.*, U.S. Census Bureau, “Technical Documentation: 2017 Public Use Files for State and Local Government Organization” at 7 (noting that “the Census Bureau recognizes five basic types of local governments,” that three of those are “general purpose governments” (county governments, municipal governments, and township governments), and that the other two are “school district and special district governments”), https://www2.census.gov/programs-surveys/gus/datasets/2017/2017_gov_org_meth_tech_doc.pdf.

⁴ A list of 2017 Government Units provided by the Census Bureau identifies 38,542 Special Districts and categorizes them by “FUNCTION_NAME.” “Govt_Units_2017_Final” spreadsheet, “Special District” sheet, included in “Independent Governments - list of governments with reference information,” <https://www.census.gov/data/datasets/2017/econ/gus/public-use-files.html>. As used herein, “Fire District” corresponds to Special District function name “24 – Local Fire Protection,” “Health District” corresponds to Special District function name “32 – Health,” “Hospital District” corresponds to Special District function name “40 – Hospitals,” and “Library District” corresponds to Special District function name “52 – Libraries.” *See id.*

Percentage of all Subdivisions receiving a Subdivision Allocation Percentage in each State shall equal one hundred percent (100%). Immediately upon the effectiveness of any State-Subdivision Agreement, Allocation Statute, Statutory Trust, or voluntary redistribution allowed by Section V.D.3 (or upon the effectiveness of an amendment to any State-Subdivision Agreement, Allocation Statute, Statutory Trust, or voluntary redistribution allowed by Section V.D.3) that addresses allocation from the Subdivision Fund, or upon any, whether before or after the Initial Participation Date, Exhibit G will automatically be amended to reflect the allocation from the Subdivision Fund pursuant to the State-Subdivision Agreement, Allocation Statute, Statutory Trust, or voluntary redistribution allowed by Section V.D.3. The Subdivision Allocation Percentages contained in Exhibit G may not change once notice is distributed pursuant to Section VII.A, except upon the effectiveness of any State-Subdivision Agreement, Allocation Statute, Statutory Trust, or voluntary redistribution allowed by Section V.D.3 (or upon the effectiveness of an amendment to any State-Subdivision Agreement, Allocation Statute, Statutory Trust, or voluntary redistribution allowed by Section V.D.3) that addresses allocation from the Subdivision Fund. For the avoidance of doubt, no Subdivision not listed on Exhibit G shall receive an allocation from the Subdivision Fund and no provision of this Agreement shall be interpreted to create such an entitlement.

ZZZ. “*Subdivision Fund*.” The component of the Settlement Fund described in Section V.C.

AAAA. “*Subdivision Settlement Participation Form*.” The form attached as Exhibit K that Participating Subdivisions must execute and return to the Settlement Fund Administrator.

BBBB. “*Suspension Amount*.” The amount calculated as follows: the per capita amount corresponding to the applicable Participation Tier as set forth in Exhibit D multiplied by the population of the Later Litigating Subdivision.

CCCC. “*Suspension Cap*.” The amount calculated as follows: the suspension percentage corresponding to the applicable Participation Tier as set forth in Exhibit D multiplied by the amount of the relevant Annual Payment apportioned to the State of the Later Litigating Subdivision and to Subdivisions in that State in each year of the suspension.

DDDD. “*Suspension Deadline*.” With respect to a lawsuit filed by a Later Litigating Subdivision asserting a Released Claim, the deadline set forth in Exhibit D corresponding to the applicable Participation Tier.

EEEE. “*Threshold Motion*.” A motion to dismiss or equivalent dispositive motion made at the outset of litigation under applicable procedure. A Threshold Motion must include as potential grounds for dismissal any applicable Bar or the relevant release by a Settling State or Participating Subdivision provided under this Agreement and, where appropriate under applicable law, any applicable limitations defense.

FFFF. “*Tribal/W. Va. Subdivision Credit*.” The Tribal/W. Va. Subdivision Credit shall equal 2.58% of the Global Settlement Abatement Amount.

GGGG. “*Trigger Date*.” In the case of a Primary Subdivision, the Reference Date. In the case of all other Subdivisions, the Preliminary Agreement Date.

II. Participation by States and Condition to Preliminary Agreement

A. *Notice to States.* On July 22, 2021 this Agreement shall be distributed to all States. The States' Attorneys General shall then have a period of thirty (30) calendar days to decide whether to become Settling States. States that determine to become Settling States shall so notify the National Association of Attorneys General and Settling Distributors and shall further commit to obtaining any necessary additional State releases prior to the Reference Date. This notice period may be extended by written agreement of the Settling Distributors and the Enforcement Committee.

B. *Condition to Preliminary Agreement.* Following the notice period set forth in Section II.A above, the Settling Distributors shall determine on or before the Preliminary Agreement Date whether, in their sole discretion, enough States have agreed to become Settling States to proceed with notice to Subdivisions as set forth in Section VII below. If the Settling Distributors determine that this condition has been satisfied, and that notice to the Litigating Subdivisions should proceed, they will so notify the Settling States by providing notice to the Enforcement Committee and Settlement Fund Administrator on the Preliminary Agreement Date. If the Settling Distributors determine that this condition has not been satisfied, they will so notify the Settling States by providing notice to the Enforcement Committee and Settlement Fund Administrator, and this Agreement will have no further effect and all releases and other commitments or obligations contained herein will be void.

C. *Later Joinder by States.* After the Preliminary Agreement Date, a State may only become a Settling State with the consent of the Settling Distributors, in their sole discretion. If a State becomes a Settling State more than sixty (60) calendar days after the Preliminary Agreement Date, but on or before January 1, 2022, the Subdivisions in that State that become Participating Subdivisions within ninety (90) calendar days of the State becoming a Settling State shall be considered Initial Participating Subdivisions. A State may not become a Settling State after January 1, 2022.

D. *Litigation Activity.* Following the Preliminary Agreement Date, States that determine to become Settling States shall make best efforts to cease litigation activity against Settling Distributors, including by jointly seeking stays or severance of claim against the Settling Distributors, where feasible, and otherwise to minimize such activity by means of agreed deadline extensions and agreed postponement of depositions, document productions, and motion practice if a motion to stay or sever is not feasible or is denied.

III. Injunctive Relief

A. *Injunctive Relief.* As part of the Consent Judgment, the Parties agree to the entry of the injunctive relief terms attached in Exhibit P.

IV. Settlement Payments

A. *Settlement Fund.* All payments under this Section IV shall be made into the Settlement Fund, except that, where specified, they shall be made into the Settlement Fund Escrow. The Settlement Fund shall be allocated and used only as specified in Section V.

B. *Annual Payments.* The Settling Distributors shall make eighteen (18) Annual Payments, each comprised of base and incentive payments as provided in this Section IV, as well as fifty percent (50%) of the amount of any Settlement Fund Administrator costs and fees that exceed the available interest accrued in the Settlement Fund as provided in Section V.C.5, and as determined by the Settlement Fund Administrator as set forth in this Agreement.

1. All data relevant to the determination of the Annual Payment and allocations to Settling States and their Participating Subdivisions listed on Exhibit G shall be submitted to the Settlement Fund Administrator no later than sixty (60) calendar days prior to the Payment Date for each Annual Payment. The Settlement Fund Administrator shall then determine the Annual Payment, the amount to be paid to each Settling State and its Participating Subdivisions included on Exhibit G, and the amount of any Settlement Fund Administrator costs and fees, all consistent with the provisions in Exhibit L, by:

- a. determining, for each Settling State, the amount of base and incentive payments to which the State is entitled by applying the criteria under Section IV.D, Section IV.E, and Section IV.F;
- b. applying any suspensions, offsets, or reductions as specified under Section IV, Section XII, and Section XIII;
- c. applying any adjustment required as a result of prepayment or significant financial constraint, as specified under Section IV.J and Section IV.K;
- d. determining the amount of any Settlement Fund Administrator costs and fees that exceed the available interest accrued in the Settlement Fund, as well as the amounts, if any, of such costs and fees owed by Settling Distributors and out of the Settlement Fund pursuant to Section V.C.5;
- e. determining the total amount owed by Settling Distributors (including any amounts to be held in the Settlement Fund Escrow pending resolution of a case by a Later Litigating Subdivision as described in Section XII) to all Settling States and the Participating Subdivisions listed on Exhibit G; and
- f. the Settlement Fund Administrator shall then allocate, after subtracting the portion of any Settlement Fund Administrator costs and fees owed out of funds from the Settlement Fund pursuant to Section V.C.5, the Annual Payment pursuant to Section V.C and Section V.D among the Settling States, among the separate types of funds for each Settling State (if applicable), and among the Participating Subdivisions listed on Exhibit G.

2. The Settlement Fund Administrator shall also apply the allocation percentages set forth in Section IV.I and determine for each Settling Distributor the amount of its allocable share of the Annual Payment. For the avoidance of doubt, each Settling Distributor's liability for its share of the Annual Payment is several, and not joint.

3. As soon as possible, but no later than fifty (50) calendar days prior to the Payment Date for each Annual Payment and following the determination described in Section IV.B.1 and Section IV.B.2, the Settlement Fund Administrator shall give notice to the Settling Distributors, the Settling States, and the Enforcement Committee of the amount of the Annual Payment (including the amount of the Settlement Fund to be allocated to the Settlement Fund Administrator in costs and fees pursuant to Section V.C.5), the amount to be received by each Settling State, the amount to be received by the separate types of funds for each Settling State (if applicable), and the amount to be received by each Settling State's Participating Subdivisions listed on Exhibit G. The Settlement Fund Administrator shall also give notice to each Settling Distributor of the amount of its allocable share of the Annual Payment, including its allocable share of the amount of any Settlement Fund Administrator costs and fees that exceed the available interest accrued in the Settlement Fund pursuant to Section V.C.5.

4. Within twenty-one (21) calendar days of the notice provided by the Settlement Fund Administrator, any party may dispute, in writing, the calculation of the Annual Payment (including the amount allocated for Settlement Fund Administrator costs and fees), or the amount to be received by a Settling State and/or its Participating Subdivisions listed on Exhibit G. Such disputing party must provide a written notice of dispute to the Settlement Fund Administrator, the Enforcement Committee, any affected Settling State, and the Settling Distributors identifying the nature of the dispute, the amount of money that is disputed, and the Settling State(s) affected.

5. Within twenty-one (21) calendar days of the sending of a written notice of dispute, any affected party may submit a response, in writing, to the Settlement Fund Administrator, the Enforcement Committee, any affected Settling State, and the Settling Distributors identifying the basis for disagreement with the notice of dispute.

6. If no response is filed, the Settlement Fund Administrator shall adjust the amount calculated consistent with the written notice of dispute, and each Settling Distributor shall pay its allocable share of the adjusted amount, collectively totaling that year's Annual Payment, on the Payment Date. If a written response to the written notice of dispute is timely sent to the Settlement Fund Administrator, the Settlement Fund Administrator shall notify the Settling Distributors of the preliminary amount to be paid, which shall be the greater of the amount originally calculated by the Settling Administrator or the amount that would be consistent with the notice of dispute, *provided, however*, that in no circumstances shall the preliminary amount to be paid be higher than the maximum amount of Base and Incentive Payments A and D for that Payment Year as set forth on Exhibit M. For the avoidance of doubt, a transfer of suspended payments from the Settlement Fund Escrow pursuant to Section XII.A.2 does not count toward determining whether the amount to be paid is higher than the maximum amount of Base and Incentive Payments A and D for that Payment Year as set forth on Exhibit M.

7. The Settlement Fund Administrator shall place any disputed amount of the preliminary amount paid by the Settling Distributors into the Settlement Fund Escrow and shall disburse any undisputed amount to each Settling State and its Participating

Subdivisions listed on Exhibit G within fifteen (15) calendar days of the Payment Date or at such later time as directed by each Settling State.

8. Disputes described in this subsection shall be resolved in accordance with the terms of Section VI.F.

9. For the avoidance of doubt, no Subdivision not listed on Exhibit G shall receive an allocation from the Subdivision Fund and no provision of this Agreement shall be interpreted to create such an entitlement.

C. *Procedure for Annual Payment in Payment Years 1 and 2.* The process described in Section IV.B shall not apply to Payment Years 1 and 2. The procedure in lieu of Section IV.B.1 for Payment Years 1 and 2 is as set forth below:

1. The Payment Date for Payment Year 1 is September 30, 2021. *Provided* that the condition set forth in Section II.B has been satisfied, on or before such date, the Settling Distributors shall pay into the Settlement Fund Escrow the total amount of the base payment, Incentive Payment A for the Settling States (the amount specified in Exhibit M for Payment Year 1 reduced by the allocable share of any Non-Settling States), and the Settling Distributors' allocable share of the amount of any Settlement Fund Administrator costs and fees that exceed the available interest accrued in the Settlement Fund pursuant to Section V.C.5. In the event that, in accordance with the terms of Section VIII.A, the Settling Distributors determine not to proceed with the Settlement, or the Settlement does not become effective for any other reason, the funds held in the Settlement Fund Escrow shall immediately revert to the Settling Distributors. If the condition set forth in Section VIII.A is met, the Settlement Fund Administrator shall allocate the Annual Payment, after subtracting the portion of Settlement Fund Administrator costs and fees owed out of funds from the Settlement Fund pursuant to Section V.C.5, pursuant to Section V.C and Section V.D among the Settling States and their Participating Subdivisions listed on Exhibit G. The portion of any Settlement Fund Administrator costs and fees owed out of funds from the Settlement Fund pursuant to Section V.C.5 shall be available to the Settlement Fund Administrator for the payment of such costs and fees immediately. The remainder of the Annual Payment for Payment Year 1 shall be transferred by the Settlement Fund Administrator on the Effective Date from the Settlement Fund Escrow to the Settlement Fund and then to each Settling State and to its Initial Participating Subdivisions included on Exhibit G; *provided, however*, that for any Settling State where the Consent Judgment has not been entered as of the Effective Date, the funds allocable to that Settling State and its Participating Subdivisions included on Exhibit G shall not be transferred from the Settlement Fund Escrow or disbursed until ten (10) calendar days after the entry of the Consent Judgment in that State; and, *provided, further*, the Settlement Fund Administrator shall leave in the Settlement Fund Escrow funds allocated to Subdivisions included on Exhibit G that are not Initial Participating Subdivisions. Should such a Subdivision become a Participating Subdivision between the Initial Participation Date and the Effective Date, the allocation for such Participating Subdivision shall be transferred to the Settlement Fund and paid to the Participating Subdivision at the same time as Initial Participating Subdivisions in that State are paid.

2. The Payment Date for Payment Year 2 is July 15, 2022. On or before such date, the Settling Distributors shall pay into the Settlement Fund the total amount of the base payment, Incentive Payment A for the Settling States (the amount specified in Exhibit M for Payment Year 2 reduced by the allocable share of any Non-Settling States), and the Settling Distributors' allocable share of the amount of any Settlement Fund Administrator costs and fees that exceed the available interest accrued in the Settlement Fund pursuant to Section V.C.5. The portion of any Settlement Fund Administrator costs and fees owed out of funds from the Settlement Fund pursuant to Section V.C.5 shall be available to the Settlement Fund Administrator for the payment of such costs and fees immediately. The Settlement Fund Administrator shall disburse the remaining amounts to each Settling State and to its Participating Subdivisions included on Exhibit G within fifteen (15) calendar days of the Payment Date or at such later time as directed by each Settling State. If a Settling State enacts a legislative Bar after the Initial Participation Date, but before July 15, 2022, a Subdivision that meets the requirements for becoming a Participating Subdivision under Section VII prior to July 15, 2022 (but was not an Initial Participating Subdivision) shall be eligible to receive its allocated share (if any) for Payment Year 2, and it shall also receive any amounts allocated to it for Payment Year 1 from the Settlement Fund Escrow.

3. Any amounts remaining in the Settlement Fund Escrow for allocations to Subdivisions listed on Exhibit G that have not become Participating Subdivisions after all payments for Payment Year 2 are disbursed shall be transferred to the Settlement Fund and disbursed to the appropriate sub-funds in each Settling State pursuant to Section V.D.5.

4. Any disputes as to the allocation of the Annual Payments in Payment Years 1 and 2 shall be resolved pursuant to the process set forth in Section IV.B.3 through Section IV.B.8, except that in Payment Year 1, the Settlement Fund Administrator shall have until ten (10) calendar days after the Initial Participation Date to give notice of the amount to be received by each Settling State, the amount to be received by the separate types of funds for each Settling State (if applicable), and the amount to be received by each Initial Participating Subdivision in the Settling States that is listed on Exhibit G.

D. *Payment Date for Subsequent Payment Years.* The Payment Date for Payment Year 3 and successive Payment Years is July 15 of the third and successive years and the Annual Payment shall be made pursuant to the process set forth in Section IV.B, except that, with respect to Payment Year 3, Settling States shall have up to the Payment Date to become eligible for Incentive Payment A and thus avoid the reductions set forth in Section XIII. If a Settling State enacts a Bar less than sixty (60) calendar days before the Payment Date for Payment Year 3, each Settling Distributor shall pay, within thirty (30) calendar days of the Payment Year 3 Payment Date, its allocable share, pursuant to Section IV.I, of the difference between the Annual Payment as calculated by the Settlement Fund Administrator and the amount that would have been owed had the Settlement Fund Administrator taken the Bar into account.

E. *Base Payments.* Subject to the suspension, reduction, and offset provisions set forth in Section XII and Section XIII, the Settling Distributors shall collectively make base

payments equal to fifty-five percent (55%) of the Net Abatement Amount multiplied by the aggregate Overall Allocation Percentage of the Settling States. These payments will be due in installments consistent with Exhibit M over the eighteen (18) Payment Years and as adjusted by the Settlement Fund Administrator pursuant to the provisions in Section IV, Section XII, and Section XIII.

F. *Incentive Payments.* Subject to the suspension, offset, and reduction provisions set forth in Section XII and Section XIII, the Settling Distributors shall collectively make potential additional incentive payments totaling up to a maximum of forty-five percent (45%) of the Net Abatement Amount multiplied by the aggregate Overall Allocation Percentage of the Settling States, with the actual amount depending on whether and the extent to which the criteria set forth below are met in each Settling State. The incentive payments shall be divided among four (4) categories, referred to as Incentive Payments A-D. Incentive Payments A-C will be due in installments over the eighteen (18) Payment Years, and Incentive Payment D will be due in installments over thirteen (13) years beginning with Payment Year 6. The total amount of incentive payments in an Annual Payment shall be the sum of the incentive payments for which individual Settling States are eligible for that Payment Year under the criteria set forth below. The incentive payments shall be made with respect to a specific Settling State based on its eligibility for that year under the criteria set forth below.

1. Incentive Payment A. Incentive Payment A shall be equal to forty percent (40%) of the Net Abatement Amount multiplied by the aggregate Overall Allocation Percentage of the Settling States, provided all Settling States satisfy the requirements of Incentive Payment A. Incentive Payment A will be due to a Settling State as part of the Annual Payment in each of the eighteen (18) Payment Years that a Settling State is eligible for Incentive Payment A and shall equal a total potential maximum of \$7,421,605,477 if all States are eligible for all eighteen (18) Payment Years. Each Settling State's share of Incentive Payment A in a given year, *provided* that Settling State is eligible, shall equal the total maximum amount available for Incentive Payment A for that year as reflected in Exhibit M times the Settling State's Overall Allocation Percentage. Eligibility for Incentive Payment A is as follows:

a. For the Payment Years 1 and 2, all Settling States are deemed eligible for Incentive Payment A.

b. For each Payment Year other than Payment Years 1 and 2, a Settling State is eligible for Incentive Payment A if, as of sixty (60) calendar days prior to the Payment Date (except that in Payment Year 3, this date is as of the Payment Date), (i) there is a Bar in that State in full force and effect, (ii) there is a Settlement Class Resolution in that State in full force and effect, (iii) the Released Claims of all of the following entities are released through the execution of Subdivision Settlement Participation Forms, or there is a Case-Specific Resolution against such entities: all Primary Subdivisions, Litigating Subdivisions, School Districts with a K-12 student enrollment of at least 25,000 or .10% of a State's population, whichever is greater, and Health Districts and Hospital Districts that have at least one hundred twenty-five (125) hospital beds in one or more hospitals rendering services in that district; or (iv) a combination of

the actions in clauses (i)-(iii) has achieved the same level of resolution of Claims by Subdivisions (*e.g.*, a Bar against future litigation combined with full joinder by Litigating Subdivisions). For the avoidance of doubt, subsection (iv) cannot be satisfied unless all Litigating Subdivisions are Participating Subdivisions or there is a Case-Specific Resolution against any such Subdivisions that are not Participating Subdivisions. The Settling Distributors and the Enforcement Committee shall meet and confer in order to agree on data sources for purposes of this Section prior to the Preliminary Agreement Date.

c. Notwithstanding Section IV.F.1.b, for each Payment Year other than Payment Years 1 and 2, a Settling State that is not eligible for Incentive Payment A as of the Incentive Payment Final Eligibility Date shall not be eligible for Incentive Payment A for that Payment Year or any subsequent Payment Years.

d. If the Settling Distributors made a payment under Incentive Payment A solely on the basis of a Bar or Settlement Class Resolution in a Settling State and that Bar or Settlement Class Resolution is subsequently removed, revoked, rescinded, reversed, overruled, interpreted in a manner to limit the scope of the release, or otherwise deprived of force or effect in any material respect, that Settling State shall not be eligible for Incentive Payment A thereafter, unless the State requalifies for Incentive Payment A through any method pursuant to Section IV.F.1.b, in which case the Settling State shall be eligible for Incentive Payment A less any litigation fees and costs incurred by Settling Distributor in the interim, except that, if the re-imposition occurs after the completion of opening statements in a trial involving a Released Claim, the Settling State shall not be eligible for Incentive Payment A (unless this exception is waived by the Settling Distributors).

e. In determining the amount of Incentive Payment A that Settling Distributors will pay in a Payment Year and each Settling State's share, if any, of Incentive Payment A for that Payment Year, the Settlement Fund Administrator shall: (i) identify all Settling States that are eligible for Incentive Payment A; (ii) multiply the Overall Allocation Percentage for each such eligible Settling State by the maximum amount that Settling Distributors could owe with respect to Incentive Payment A for that Payment Year as listed on Exhibit M. The amount calculated in (ii) shall be the amount allocated to a Settling State eligible for Incentive Payment A for that Payment Year and the aggregate of each such amount for Settling States eligible for Incentive Payment A shall be the amount of Incentive Payment A Settling Distributors are obligated to pay in that Payment Year, all such amounts subject to the suspension, offset, and reduction provisions in Section XII and Section XIII.

2. Incentive Payment B. Incentive Payment B shall be available to Settling States that are not eligible for Incentive Payment A for the applicable Payment Year. Incentive Payment B shall be equal to up to twenty-five percent (25%) of the Net Abatement Amount multiplied by the aggregate Overall Allocation Percentage of the

Settling States. Incentive Payment B will be due to a Settling State as part of the Annual Payment in each of the eighteen (18) Payment Years that a Settling State is eligible for Incentive Payment B and equal a total potential maximum of \$4,638,503,423 if all States are eligible for all eighteen (18) Payment Years. Each Settling State's maximum share of Incentive Payment B in a given year shall equal the total maximum amount available for Incentive Payment B for that year as reflected in Exhibit M times the Settling State's Overall Allocation Percentage. Eligibility for Incentive Payment B is as follows:

a. A Settling State is not eligible for Incentive Payment B for a Payment Year for which it is eligible for Incentive Payment A.

b. Subject to Section IV.F.2.a, the amount of Incentive Payment B for which a Settling State is eligible in a Payment Year shall be a percentage of that State's maximum share of Incentive Payment B based on the extent to which (A) Litigating Subdivisions in the State are Participating Subdivisions or (B) there is a Case-Specific Resolution against Litigating Subdivisions in the State, collectively, "*Incentive B Eligible Subdivisions*." The percentage of the State's maximum share of Incentive Payment B that the State is eligible for in a Payment Year shall be determined according to the table below:

Percentage of Litigating Subdivision Population that is Incentive B Eligible Subdivision Population⁵	Incentive Payment B Eligibility Percentage
Up to 85%	0%
85%+	30%
86+	40%
91+	50%
95+	60%
99%+	95%
100%	100%

⁵ The "Percentage of Litigating Subdivision Population that is Incentive B Eligible Subdivision Population" shall be determined by the aggregate population of the Settling State's Litigating Subdivisions that are Incentive B Eligible Subdivisions divided by the aggregate population of the Settling State's Litigating Subdivisions. In calculating the Settling State's population that resides in Litigating Subdivisions, (a) the population of the Settling State's Litigating Subdivisions shall be the sum of the population of all Litigating Subdivisions in the Settling State, notwithstanding that persons may be included within the population of more than one Litigating Subdivision, and (b) the population that resides in Incentive B Eligible Subdivisions shall be the sum of the population of the Incentive B Eligible Subdivisions, notwithstanding that persons may be included within the population of more than one Incentive B Eligible Subdivision. An individual Litigating Subdivision shall not be included more than once in the numerator, and shall not be included more than once in the denominator, of the calculation regardless if it (or any of its officials) is named as multiple plaintiffs in the same lawsuit; *provided, however*, that for the avoidance of doubt, no Litigating Subdivision will be excluded from the numerator or denominator under this sentence unless a Litigating Subdivision otherwise counted in the denominator has the authority to release the Claims (consistent with Section XI) of the Litigating Subdivision to be excluded. For the avoidance of doubt, a Settling State in which the population that resides in Incentive B Eligible Subdivisions is less than eighty-five percent (85%) of the population of Litigating Subdivisions shall not be eligible for any portion of Incentive Payment B.

c. In determining the amount that Settling Distributors will pay in a Payment Year under Incentive Payment B and each Settling State's share of Incentive Payment B for that Payment Year, the Settlement Fund Administrator shall: (i) identify all States that are eligible for Incentive Payment B because they are ineligible for Incentive Payment A; (ii) determine the Incentive Payment B eligibility percentage for each such Settling State; (iii) multiply the Incentive Payment B eligibility percentage for each such State by the Overall Allocation Percentage of that State; (iv) multiply the product from (iii) by the maximum amount that Settling Distributors could owe under Incentive Payment B for that Payment Year from Exhibit M. The amount calculated in (iv) shall be the amount allocated to a Settling State eligible for Incentive Payment B for that Payment Year, and the aggregate of such amounts for Settling States eligible for Incentive Payment B shall be the amount paid for that Payment Year by Settling Distributors with respect to Incentive Payment B, all such amounts subject to the suspension, offset, and reduction provisions in Section XII and Section XIII. If there are no Litigating Subdivisions in a Settling State, and that Settling State is otherwise eligible for Incentive Payment B, that Settling State will receive its full allocable share of Incentive Payment B.

d. A Settling State's eligibility for Incentive Payment B for a Payment Year shall be determined as of sixty (60) calendar days prior to the Payment Date for that Payment Year; *provided* that the percentage of Incentive Payment B for which a Settling State is eligible as of the Incentive Payment Final Eligibility Date shall cap its eligibility for that Payment Year and all subsequent Payment Years.

3. Incentive Payment C. Incentive Payment C shall be available to Settling States that are not eligible for Incentive Payment A for a Payment Year, including to Settling States that are also eligible for Incentive Payment B. Incentive Payment C shall be equal to up to fifteen percent (15%) of the Net Abatement Amount multiplied by the aggregate Overall Allocation Percentage of the Settling States. Incentive Payment C will be due to a Settling State as part of the Annual Payment in each of the eighteen (18) Payment Years that a Settling State is eligible for Incentive Payment C and equal a total potential maximum of \$2,783,102,054 if all States are eligible for all eighteen (18) Payment Years. Each Settling State's maximum share of Incentive Payment C in a given year shall equal the total maximum amount available for Incentive Payment C for that year as reflected in Exhibit M multiplied by the Settling State's Overall Allocation Percentage. Eligibility for Incentive Payment C is as follows:

a. A Settling State is not eligible for Incentive Payment C for a Payment Year in which it is eligible for Incentive Payment A.

b. Subject to Section IV.F.3.a, the amount of Incentive Payment C for which a Settling State is eligible in a Payment Year shall be a percentage of the State's maximum share of Incentive Payment C based on the extent to which (A) Non-Litigating Subdivisions that are Primary Subdivisions with a population

over 30,000 and Litigating Subdivisions in the State are Participating Subdivisions or (B) there is a Case-Specific Resolution against Non-Litigating Subdivisions that are Primary Subdivisions with a population over 30,000 and Litigating Subdivisions in the State, collectively, "*Incentive C Eligible Subdivisions*." The percentage of the State's maximum share of Incentive Payment C that the State is eligible for in a Payment Year shall be determined according to the table below:

Percentage of Relevant Subdivision Population that is Incentive C Eligible Population⁶	Incentive Payment C Eligibility Percentage
Up to 60%	0%
60%+	25%
70%+	35%
75%+	40%
80%+	45%
85%+	55%
90%+	60%
93%+	65%
94%+	75%
95+	90%
98+	95%
100%	100%

c. In determining the amount that Settling Distributors will pay in a Payment Year under Incentive Payment C and each Settling State's share of Incentive Payment C for that Payment Year, the Settlement Fund Administrator shall: (i) identify all States that are eligible for Incentive Payment C because they are ineligible for Incentive Payment A; (ii) determine the Incentive Payment C eligibility percentage for each such Settling State; (iii) multiply the Incentive Payment C eligibility percentage for each such State by the Overall Allocation Percentage of that State; (iv) multiply the product from (iii) by the maximum

⁶ The "Percentage of Relevant Subdivision Population that is Incentive C Eligible Population" shall be determined by the aggregate population of the Settling State's Incentive C Eligible Subdivisions divided by the aggregate population of the Settling State's Non-Litigating Primary Subdivisions with a population over 30,000 and Litigating Subdivisions ("*Incentive Payment C Subdivisions*"). None of the population figures shall include Prior Litigating Subdivisions. In calculating the Settling State's population that resides in Incentive Payment C Subdivisions, (a) the population shall be the sum of the population of all Incentive Payment C Subdivisions in the Settling State, notwithstanding that persons may be included within the population of more than one Incentive Payment C Subdivision, and (b) the population that resides in Incentive C Eligible Subdivisions shall be the sum of the population of the Incentive C Eligible Subdivisions, notwithstanding that persons may be included within the population of more than one Incentive C Eligible Subdivision. An individual Incentive Payment C Subdivision shall not be included more than once in the numerator, and shall not be included more than once in the denominator, of the calculation regardless if it (or any of its officials) is named as multiple plaintiffs in the same lawsuit. For the avoidance of doubt, a Settling State in which the population that resides in Incentive C Eligible Subdivisions is less than sixty percent (60%) of the population of Incentive Payment C Subdivisions shall not be eligible for any portion of Incentive Payment C.

amount that Settling Distributors could owe under Incentive Payment C for that Payment Year from Exhibit M. The amount calculated in (iv) shall be the amount allocated to a Settling State eligible for Incentive Payment C for that Payment Year and the aggregate of such amounts for Settling States eligible for Incentive Payment C shall be the amount paid for that Payment Year by Settling Distributors with respect to Incentive Payment C, all such amounts subject to the suspension, offset, and reduction provisions in Section XII and Section XIII. If there are no Litigating Subdivisions or Non-Litigating Subdivisions that are Primary Subdivisions with a population of more than 30,000 in a Settling State, and that Settling State is otherwise eligible for Incentive Payment C, that Settling State will receive its full allocable share of Incentive Payment C.

d. A Settling State's eligibility for Incentive Payment C for a Payment Year shall be determined as of sixty (60) calendar days prior to the Payment Date for that Payment Year; *provided* that the percentage of Incentive Payment C for which a Settling State is eligible as of the Incentive Payment Final Eligibility Date shall cap its eligibility for that Payment Year and all subsequent Payment Years.

4. Incentive Payment D. Incentive Payment D shall be applied at Payment Year 6. Incentive Payment D shall be equal to five percent (5%) of the Net Abatement Amount multiplied by the aggregate Overall Allocation Percentage of the Settling States. Incentive Payment D will be due to a Settling State as part of the Annual Payment for each of thirteen (13) Payment Years (from Payment Year 6 to Payment Year 18) that any Settling State is eligible for Incentive Payment D and equal a total potential maximum of \$927,700,685 if all States are eligible for all thirteen (13) Payment Years. Each Settling State's share of Incentive Payment D in a given year shall equal the total maximum amount available for Incentive Payment D for that year as reflected in Exhibit M times the Settling State's Overall Allocation Percentage. Eligibility for Incentive Payment D is as follows:

a. A Settling State is eligible for Incentive Payment D if there has been no Later Litigating Subdivision in that State that has had a Claim against a Released Entity survive more than six (6) months after denial in whole or in part of a Threshold Motion.

b. A Settling State's eligibility for Incentive Payment D shall be determined as of sixty (60) calendar days prior to the Payment Date. If a Later Litigating Subdivision's lawsuit in that State survives more than six (6) months after denial in whole or in part of a Threshold Motion after that date, that State shall not be eligible for Incentive Payment D for the Payment Year in which that occurs and any subsequent Payment Year.

c. Notwithstanding Section IV.F.4, a Settling State can become re-eligible for Incentive Payment D if the lawsuit that survived a Threshold Motion is dismissed pursuant to a later motion on grounds included in the Threshold Motion, in which case the Settling State shall be eligible for Incentive Payment D

less any litigation fees and costs incurred by Settling Distributor in the interim, except that if the dismissal motion occurs after the completion of opening statements in such action, the Settling State shall not be eligible for Incentive Payment D.

d. For the avoidance of doubt, a Settling State may be eligible for Incentive Payment D whether or not it is eligible for Incentive Payments A-C.

e. In determining the amount of Incentive Payment D that Settling Distributors will pay in a Payment Year and each Settling State's share, if any, of Incentive Payment D for that Payment Year, the Settlement Fund Administrator shall: (i) identify all Settling States that are eligible for Incentive Payment D; (ii) multiply the Overall Allocation Percentage for each such eligible Settling State by the maximum amount that Settling Distributors could owe with respect to Incentive Payment D for that Payment Year listed on Exhibit M; and (iii) subtract any litigation fees and costs allowed to be deducted pursuant to Section IV.F.4.c. The amount calculated in (iii) shall be the amount allocated to a Settling State eligible for Incentive Payment D for that Payment Year and the aggregate of each such amount for Settling States eligible for Incentive Payment D shall be the amount of Incentive Payment D Settling Distributors are obligated to pay in that Payment Year, all such amounts subject to the suspension, reduction, and offset provisions in Section XII and Section XIII.

G. *Reductions/Offsets.* The base and incentive payments are subject to suspension, offset, and reduction as provided in Section XII and Section XIII.

H. *State-Specific Agreements.* Notwithstanding any other provision of this Agreement or any other agreement, in the event that: (1) the Settling Distributors enter into an agreement with any Settling State that resolves with finality such Settling State's Claims consistent with Section XI of this Agreement and such agreement has an effective date prior to the Effective Date of this Agreement (such agreement, a "State-Specific Agreement") and (2) pursuant to the terms of the State-Specific Agreement, any payments, or any portion thereof, made by the Settling Distributors thereunder are made in lieu of any payments (for the avoidance of doubt, including the Additional Restitution Amount), or any portion thereof, to be made under this Agreement and the Settling Distributors make such a payment pursuant to the State-Specific Agreement, then the Settling Distributors will reduce any payments allocable to such Settling State (whether made to the Settlement Fund Escrow or the Settlement Fund) made pursuant to this Agreement to the extent such amount was already paid pursuant to the terms of the State-Specific Agreement.

I. *Allocation of Payments among Settling Distributors.* Payments due from the Settling Distributors under this Section IV, Section IX, and Section X will be allocated among the Settling Distributors as follows: McKesson – 38.1%; Amerisource – 31.0%; Cardinal – 30.9%. A Settling Distributor's sole responsibility for payments under this Agreement shall be to make its share of each payment. The obligations of the Settling Distributors in this Agreement are several and not joint. No Settling Distributor shall be responsible for any portion of another Settling Distributor's share.

J. *Pre-payment Option.*

1. Any Settling Distributor shall have the right, subject to the limitations set forth in Section IV.J.3, to prepay any base payment or incentive payment in whole or in part, without premium or penalty (a "*Settlement Prepayment*") by providing at least fourteen (14) calendar days prior written notice to the Settlement Fund Administrator and Enforcement Committee (a "*Prepayment Notice*"). Any Prepayment Notice shall specify: (a) the gross amount of the Settlement Prepayment (the "*Gross Settlement Amount*"), (b) the manner in which such Settlement Prepayment shall be applied to reduce such Settling Distributor's future share of Annual Payments (*i.e.*, to which future year(s) the allocable portion of an Annual Payment owed by such Settling Distributor the Settlement Prepayment should be applied) (such manner of application, a "*Settlement Prepayment Reduction Schedule*"), (c) the net present value of the Settlement Prepayment as of the Prepayment Date based on the Settlement Prepayment Reduction Schedule using a discount rate equal to the prime rate as published by the *Wall Street Journal* on the date of the Prepayment Notice plus 1.75% (such net present value amount, the "*Net Settlement Prepayment Amount*"), and (d) the date on which the prepayment will be made, which shall be no more than fifteen (15) calendar days after the date of the Prepayment Notice (the "*Prepayment Date*").

2. On the Prepayment Date the Settling Distributor shall pay the Net Settlement Prepayment Amount to the Settlement Fund and such amount shall be used only as specified in Section V. Following such payment, all future portions of the Annual Payments allocated to the applicable Settling Distributor under Section IV.E and Section IV.F shall be reduced pursuant to the Settlement Prepayment Reduction Schedule, and the Exhibit M will be updated to give effect to such reduction, and going forward such updated schedule will be Exhibit M.

3. A Settling Distributor's right to make prepayments shall be subject to the following limitations:

a. Prepayments may apply to base payments or to both base and incentive payments. If the prepayment applies to both base and incentive payments, the prepayments will apply proportionately across base and incentive payments.

b. A Settling Distributor shall make no more than three (3) prepayments over the eighteen (18) year payment term. A Settling Distributor shall not make more than one (1) prepayment in a five (5) year period and there shall not be prepayments made in the first two (2) Payment Years.

c. Prepayments shall only be applied to one (1) or more of the three (3) Payment Years following the prepayment.

d. The total amount of a prepayment of base payments after discounting calculations shall not be larger than the base payment for the Payment Year with the lowest Annual Payment amount affected by the prepayment. The

total amount of a prepayment for both base payments and incentive payments shall not be larger than the base payment and anticipated incentive payment for the lowest Payment Year affected by the prepayment. The "anticipated incentive payment" for a future Payment Year shall reflect the incentives earned by each Settling State as of the time of the prepayment and any offsets or adjustments known at that time.

e. In a Payment Year against which there has been a prepayment, if the amount a Settling State is calculated to receive is greater than the amount prepaid prior to discounting calculations, the Settling Distributor shall pay the difference. If, in a Payment Year for which there has been a prepayment, the amount that a Settling State is calculated to receive is less than the amount calculated at the time of the prepayment, there shall be a credit for the difference to the Settling Distributor to be applied in the subsequent Payment Year(s), if any.

f. Prepayments shall be applied proportionately to all Settling States.

4. The Settling States may agree to a prepayment that does not apply these restrictions. Such a prepayment would need approval of Settling States representing at least ninety-five percent (95%) allocable share as measured by the allocations in Exhibit E; *provided, however*, that this provision does not limit or restrict any Settling State from negotiating its own prepayment with a Settling Distributor.

5. For illustrative purposes only, attached as Exhibit Q are examples showing a Settlement Prepayment, the related calculation of the Net Settlement Prepayment Amount, and the related adjustment to the Settlement Payment Schedule.

K. *Significant Financial Constraint.*

1. A Settling Distributor's allocable share of the Annual Payment for a Payment Year may, at the election of such Settling Distributor, be deferred either (a) up to the amount by which that share plus such Settling Distributor's share of amounts payable under Section IX and Section X would exceed twenty percent (20%) of such Settling Distributor's total operating cash flow (as determined pursuant to United States generally accepted accounting principles) for its fiscal year that concluded most recently prior to the due date for that payment or (b) (i) up to twenty-five percent (25%) if, as of thirty (30) calendar days preceding that payment date, the company's credit rating from one or more of the three nationally recognized rating agencies is below BBB or Baa2 or (ii) up to one hundred percent (100%) if, as of thirty (30) calendar days preceding that payment date, the company's credit rating from one or more of the three nationally recognized rating agencies is below BBB- or Baa3. If the reason for exceeding twenty percent (20%) of a Settling Distributor's total operating cash flow or the decrease in credit rating is substantially attributable to the incurrence of debt to fund post-settlement acquisitions or to the payment of dividends and/or share repurchases that together are of an amount that exceeds the total amount of those two items for the prior fiscal year, no deferral is available. A Settling Distributor shall not be allowed to defer payment for a

Payment Year if that Settling Distributor engaged in any share repurchases in the three fiscal quarters prior to the Payment Date for that Payment Year.

2. If a Settling Distributor has reason to believe that it will not be able to pay some or all of its allocable share of the Annual Payment for a Payment Year, it shall provide at least ninety (90) calendar days' prior written notice to the Settlement Fund Administrator and Enforcement Committee (a "*Deferred Payment Notice*"). Any *Deferred Payment Notice* shall specify and include: (a) the gross amount of the payments owed (including the estimated allocable portion of the Annual Payment, and amounts owed under Section IX and Section X, by the relevant Settling Distributor), (b) the amount that the Settling Distributor believes it will be unable to pay, (c) the accounting and audited financial documents upon which the Settling Distributor relied for making this determination, and (d) any other relevant information for the Enforcement Committee to consider.

3. A Settling Distributor shall not utilize this provision during the first three (3) Payment Years. If a Settling Distributor defers some or all of the payments due in a Payment Year pursuant to this Section IV.K, it shall not repurchase any shares, or fund new acquisitions with an acquisition price greater than \$250 million, during the deferral period until the deferred amount is fully repaid with interest. Any amounts deferred shall bear interest at an interest rate equal to the prime rate as published by the *Wall Street Journal* on the date of the *Deferral Payment Notice* plus 0.5%.

4. The Settling Distributor shall pay all deferred amounts, including applicable interest on the next Payment Date. If the amounts previously deferred (including interest) together with the Settling Distributor's share of all payments due for a Payment Year would allow for a deferral under Section IV.K.1, the Settling Distributor shall pay as much of the previously deferred amounts (including interest) as it can pay without triggering the ability to defer payment and may defer the remainder as permitted under (and subject to the restrictions of) this Section IV.K.

5. Deferrals will apply proportionally across base payments and incentive payments. For the avoidance of doubt, this Section IV.K applies fully to Payment Years after the first three (3) Payment Years, including the base payments and all incentive payments due pursuant to this Agreement during the Payment Year at issue.

6. If a Settling Distributor could pay a portion of its allocable share of the Annual Payments due pursuant to this Agreement during a Payment Year without triggering this Section IV.K, the Settling Distributor shall be required to pay that portion as scheduled and only the excess would be subject to deferral at the election of the Settling Distributor (in whole or in part) as provided herein.

7. The Settling Distributor shall pay any deferred amounts, including applicable interest on or before the date on which the payment is due for Payment Year 18.

V. Allocation and Use of Settlement Payments

A. *Components of Settlement Fund.* The Settlement Fund shall be comprised of an Abatement Accounts Fund, a State Fund, and a Subdivision Fund for each Settling State. The payments made under Section IV into the Settlement Fund shall be initially allocated among those three (3) sub-funds and distributed and used as provided below. Payments placed into the Settlement Fund do not revert back to the Settling Distributors.

B. *Use of Settlement Payments.*

1. It is the intent of the Parties that the payments disbursed from the Settlement Fund to Settling States and Participating Subdivisions be for Opioid Remediation, subject to exceptions that must be documented in accordance with Section V.B.2. In no event may less than eighty-five percent (85%) of the Settling Distributors' maximum amount of payments pursuant to Section IV, Section IX, and Section X as set forth on Exhibit M over the entirety of all Payments Years (but not any single Payment Year) be spent on Opioid Remediation.

2. While disfavored by the Parties, a Settling State or a Participating Subdivision set forth on Exhibit G may use monies from the Settlement Fund (that have not been restricted by this Agreement solely to future Opioid Remediation) for purposes that do not qualify as Opioid Remediation. If, at any time, a Settling State or a Participating Subdivision set forth on Exhibit G uses any monies from the Settlement Fund for a purpose that does not qualify as Opioid Remediation, such Settling State or Participating Subdivision set forth on Exhibit G shall identify such amounts and report to the Settlement Fund Administrator and the Settling Distributors how such funds were used, including if used to pay attorneys' fees, investigation costs, litigation costs, or costs related to the operation and enforcement of this Agreement, respectively. It is the intent of the Parties that the reporting under this Section V.B.2 shall be available to the public. For the avoidance of doubt, (a) any amounts not identified under this Section V.B.2 as used to pay attorneys' fees, investigation costs, or litigation costs shall be included in the "*Compensatory Restitution Amount*" for purposes of Section VI.F and (b) Participating Subdivisions not listed on Exhibit G may only use monies from the Settlement Fund for purposes that qualify as Opioid Remediation.

C. *Allocation of Settlement Fund.*

The allocation of the Settlement Fund allows for different approaches to be taken in different states, such as through a State-Subdivision Agreement. Given the uniqueness of States and their Subdivisions, Settling States and their Subdivisions are encouraged to enter into State-Subdivision Agreements in order to direct the allocation of their portion of the Settlement Fund. As set out below, the Settlement Fund Administrator will make an initial allocation to three (3) state-level sub-funds. The Settlement Fund Administrator will then, for each Settling State and its Participating Subdivisions, apply the terms of this Agreement and any relevant State-Subdivision Agreement, Statutory Trust, Allocation Statute, or voluntary redistribution of funds as set out below before disbursing the funds.

1. Base Payments. The Settlement Fund Administrator will allocate base payments under Section IV.D among the Settling States in proportion to their respective Overall Allocation Percentages. Base payments for each Settling State will then be allocated fifteen percent (15%) to its State Fund, seventy percent (70%) to its Abatement Accounts Fund, and fifteen percent (15%) to its Subdivision Fund. Amounts may be reallocated and will be distributed as provided in Section V.D.

2. Incentive Payments. The Settlement Fund Administrator will treat incentive payments under Section IV.F on a State-specific basis. Incentive payments for which a Settling State is eligible under Section IV.F will be allocated fifteen percent (15%) to its State Fund, seventy percent (70%) to its Abatement Accounts Fund, and fifteen percent (15%) to its Subdivision Fund. Amounts may be reallocated and will be distributed as provided in Section V.D.

3. Application of Adjustments. If a suspension, offset, or reduction under Section XII or Section XIII applies with respect to a Settling State, the suspension, offset, or reduction shall be applied proportionally to all amounts that would otherwise be apportioned and distributed to the State Fund, the Abatement Accounts Fund, and the Subdivision Fund for that State.

4. Settlement Fund Administrator. Prior to the Initial Participation Date, the Settling Distributors and the Enforcement Committee will agree to a detailed mechanism consistent with the foregoing for the Settlement Fund Administrator to follow in allocating, apportioning, and distributing payments, which shall then be appended hereto as Exhibit L.

5. Settlement Fund Administrator Costs. Any costs and fees associated with or arising out of the duties of the Settlement Fund Administrator as described in Exhibit L shall be paid from the interest accrued in the Settlement Fund Escrow and the Settlement Fund; *provided, however*, that if such accrued interest is insufficient to pay the entirety of any such costs and fees, Settling Distributors shall pay fifty percent (50%) of the additional amount and fifty percent (50%) shall be paid out of the Settlement Fund.

D. *Settlement Fund Reallocation and Distribution.*

As set forth below, within a particular Settling State's account, amounts contained in the Settlement Fund sub-funds may be reallocated and distributed per a State-Subdivision Agreement or other means. If the apportionment of amounts is not addressed and controlled under Section V.D.1 and Section V.D.2, then the default provisions of Section V.D.4 apply. It is not necessary that a State-Subdivision Agreement or other means of allocating funds pursuant to Section V.D.1 and Section V.D.2 address all of the Settlement Fund sub-funds. For example, a Statutory Trust might only address disbursements from a Settling State's Abatement Accounts Fund.

1. Distribution by State-Subdivision Agreement. If a Settling State has a State-Subdivision Agreement, amounts apportioned to that State's State Fund, Abatement Accounts Fund, and Subdivision Fund under Section V.C shall be reallocated and

distributed as provided by that agreement. Any State-Subdivision Agreement entered into after the Preliminary Agreement Date shall be applied only if it requires: (a) that all amounts be used for Opioid Remediation, except as allowed by Section V.B.2, and (b) that at least seventy percent (70%) of amounts be used solely for future Opioid Remediation.⁷ For a State-Subdivision Agreement to be applied to the relevant portion of an Annual Payment, notice must be provided to the Settling Distributors and the Settlement Fund Administrator at least sixty (60) calendar days prior to the Payment Date.

2. Distribution by Allocation Statute. If a Settling State has an Allocation Statute and/or a Statutory Trust that addresses allocation or distribution of amounts apportioned to such State's State Fund, Abatement Accounts Fund, and/or Subdivision Fund and that, to the extent any or all such sub-funds are addressed, requires (1) all amounts to be used for Opioid Remediation, except as allowed by Section V.B.2, and (2) at least seventy percent (70%) of all amounts to be used solely for future Opioid Remediation,⁸ then, to the extent allocation or distribution is addressed, the amounts apportioned to that State's State Fund, Abatement Accounts Fund, and Subdivision Fund under Section V.C shall be allocated and distributed as addressed and provided by the applicable Allocation Statute or Statutory Trust. For the avoidance of doubt, an Allocation Statute or Statutory Trust need not address all three (3) sub-funds that comprise the Settlement Fund, and if the applicable Allocation Statute or Statutory Trust does not address distribution of all or some of these three (3) sub-funds, the applicable Allocation Statute or Statutory Trust does not replace the default provisions described in Section V.D.4 of any such unaddressed fund. For example, if an Allocation Statute or Statutory Trust that meets the requirements of this Section V.D.2 only addresses funds restricted to abatement, then the default provisions in this Agreement concerning allocation among the three (3) sub-funds comprising the Settlement Fund and the distribution of the State Fund and Subdivision Fund for that State would still apply, while the distribution of the applicable State's Abatement Accounts Fund would be governed by the qualifying Allocation Statute or Statutory Trust.

3. Voluntary Redistribution. A Settling State may choose to reallocate all or a portion of its State Fund to its Abatement Accounts Fund. A Participating Subdivision included on Exhibit G may choose to reallocate all or a portion of its allocation from the Subdivision Fund to the State's Abatement Accounts Fund or to another Participating Subdivision. For a voluntary redistribution to be applied to the relevant portion of an Annual Payment, notice must be provided to the Settling Distributors and the Settlement Fund Administrator at least sixty (60) calendar days prior to the Payment Date.

4. Distribution in the Absence of a State-Subdivision Agreement, Allocation Statute, or Statutory Trust. If Section V.D.1 and Section V.D.2 do not apply, amounts

⁷ Future Opioid Remediation includes amounts paid to satisfy any future demand by another governmental entity to make a required reimbursement in connection with the past care and treatment of a person related to the Alleged Harms.

⁸ Future Opioid Remediation includes amounts paid to satisfy any future demand by another governmental entity to make a required reimbursement in connection with the past care and treatment of a person related to the Alleged Harms.

apportioned to that State's State Fund, Abatement Accounts Fund, and Subdivision Fund under Section V.C shall be distributed as follows:

a. Amounts apportioned to that State's State Fund shall be distributed to that State.

b. Amounts apportioned to that State's Abatement Accounts Fund shall be distributed consistent with Section V.E. Each Settling State shall submit to the Settlement Fund Administrator a designation of a lead state agency or other entity to serve as the single point of contact for that Settling State's funding requests from the Abatement Accounts Fund and other communications with the Settlement Fund Administrator. The designation of an individual entity is for administrative purposes only and such designation shall not limit funding to such entity or even require that such entity receive funds from this Agreement. The designated entity shall be the only entity authorized to request funds from the Settlement Fund Administrator to be disbursed from that Settling State's Abatement Accounts Fund. If a Settling State has established a Statutory Trust then that Settling State's single point of contact may direct the Settlement Fund Administrator to release the State's Abatement Accounts Fund to the Statutory Trust.

c. Amounts apportioned to that State's Subdivision Fund shall be distributed to Participating Subdivisions in that State included on Exhibit G per the Subdivision Allocation Percentage listed in Exhibit G. Section VII.I shall govern amounts that would otherwise be distributed to Non-Participating Subdivisions listed in Exhibit G. For the avoidance of doubt and notwithstanding any other provision in this Agreement, no Non-Participating Subdivision will receive any amount from the Settlement Fund, regardless of whether such Subdivision is included on Exhibit G.

d. Special Districts shall not be allocated funds from the Subdivision Fund, except through a voluntary redistribution allowed by Section V.D.3. A Settling State may allocate funds from its State Fund or Abatement Accounts Fund for Special Districts.

5. Restrictions on Distribution. No amounts may be distributed from the Subdivision Fund contrary to Section VII, *i.e.*, no amounts may be distributed directly to Non-Participating Subdivisions or to Later Participating Subdivisions to the extent such a distribution would violate Section VII.E through Section VII.H. Amounts allocated to the Subdivision Fund that cannot be distributed by virtue of the preceding sentence shall be distributed into the sub-account in the Abatement Accounts Fund for the Settling State in which the Subdivision is located, unless those payments are redirected elsewhere by a State-Subdivision Agreement described in Section V.D.1 or by an Allocation Statute or a Statutory Trust described in Section V.D.2.

E. *Provisions Regarding the Abatement Accounts Fund.*

1. State-Subdivision Agreement, Allocation Statute, and Statutory Trust Fund Provisions. A State-Subdivision Agreement, Allocation Statute, or Statutory Trust may govern the operation and use of amounts in that State's Abatement Accounts Fund so long as it complies with the requirements of Section V.D.1 or Section V.D.2, as applicable, and all direct payments to Subdivisions comply with Section VII.E through Section VII.H.

2. Absence of a State-Subdivision Agreement, Allocation Statute, or Statutory Trust. In the absence of a State-Subdivision Agreement, Allocation Statute, or Statutory Trust that addresses distribution, the Abatement Accounts Fund will be used solely for future Opioid Remediation⁹ and the following shall apply with respect to a Settling State:

a. *Regional Remediation.*

(i) At least fifty percent (50%) of distributions for remediation from a State's Abatement Accounts Fund shall be annually allocated and tracked to the regional level. A Settling State may allow the Advisory Committee established pursuant to Section V.E.2.d to define its regions and assign regional allocation percentages. Otherwise, a Settling State shall (A) define its initial regions, which shall consist of one (1) or more General Purpose Subdivisions and which shall be designated by the state agency with primary responsibility for substance abuse disorder services employing, to the maximum extent practical, existing regions established in that State for opioid abuse treatment or other public health purposes; (B) assign initial regional allocation percentages to the regions based on the Subdivision Allocation Percentages in Exhibit G and an assumption that all Subdivisions included on Exhibit G will become Participating Subdivisions.

(ii) This minimum regional expenditure percentage is calculated on the Settling State's initial Abatement Accounts Fund allocation and does not include any additional amounts a Settling State has directed to its Abatement Accounts Fund from its State Fund, or any other amounts directed to the fund. A Settling State may dedicate more than fifty percent (50%) of its Abatement Accounts Fund to the regional expenditure and may annually adjust the percentage of its Abatement Accounts Fund dedicated to regional expenditures as long as the percentage remains above the minimum amount.

(iii) The Settling State (A) has the authority to adjust the definition of the regions, and (B) may annually revise the percentages

⁹ Future Opioid Remediation includes amounts paid to satisfy any future demand by another governmental entity to make a required reimbursement in connection with the past care and treatment of a person related to the Alleged Harms.

allocated to each region to reflect the number of General Purpose Subdivisions in each region that are Non-Participating Subdivisions.

b. *Subdivision Block Grants.* Certain Subdivisions shall be eligible to receive regional allocation funds in the form of a block grant for future Opioid Remediation. A Participating Subdivision eligible for block grants is a county or parish (or in the case of States that do not have counties or parishes that function as political subdivisions, a city) that (1) does not contain a Litigating Subdivision or a Later Litigating Subdivision for which it has the authority to end the litigation through a release, bar or other action, (2) either (i) has a population of 400,000 or more or (ii) in the case of California has a population of 750,000 or more, and (3) has funded or otherwise managed an established health care or treatment infrastructure (*e.g.*, health department or similar agency). Each Subdivision eligible to receive block grants shall be assigned its own region.

c. *Small States.* Notwithstanding the provisions of Section V.E.2.a, Settling States with populations under four (4) million that do not have existing regions described in Section V.E.2.a shall not be required to establish regions. However, such a Settling State that contains one (1) or more Subdivisions eligible for block grants under Section V.E.2.c shall be divided regionally so that each block-grant eligible Subdivision is a region and the remainder of the state is a region.

d. *Advisory Committee.* The Settling State shall designate an Opioid Settlement Remediation Advisory Committee (the "*Advisory Committee*") to provide input and recommendations regarding remediation spending from that Settling State's Abatement Accounts Fund. A Settling State may elect to use an existing advisory committee or similar entity (created outside of a State-Subdivision Agreement or Allocation Statute); *provided, however*, the Advisory Committee or similar entity shall meet the following requirements:

- (i) Written guidelines that establish the formation and composition of the Advisory Committee, terms of service for members, contingency for removal or resignation of members, a schedule of meetings, and any other administrative details;
- (ii) Composition that includes at least an equal number of local representatives as state representatives;
- (iii) A process for receiving input from Subdivisions and other communities regarding how the opioid crisis is affecting their communities, their abatement needs, and proposals for abatement strategies and responses; and
- (iv) A process by which Advisory Committee recommendations for expenditures for Opioid Remediation will be made to and considered by the appropriate state agencies.

3. Abatement Accounts Fund Reporting. The Settlement Fund Administrator shall track and assist in the report of remediation disbursements as agreed to among the Settling Distributors and the Enforcement Committee.

F. *Nature of Payment.* Each of the Settling Distributors, the Settling States, and the Participating Subdivisions acknowledges and agrees that notwithstanding anything to the contrary in this Agreement, including, but not limited to, the scope of the Released Claims:

1. It has entered into this Agreement to avoid the delay, expense, inconvenience, and uncertainty of further litigation;

2. (a) The Settling States and Participating Subdivisions sought compensatory restitution (within the meaning of 26 U.S.C. § 162(f)(2)(A)) as damages for the Alleged Harms allegedly suffered by the Settling States and Participating Subdivisions; (b) the Compensatory Restitution Amount is no greater than the amount, in the aggregate, of the Alleged Harms allegedly suffered by the Settling States and Participating Subdivisions; and (c) the portion of the Compensatory Restitution Amount received by each Settling State or Participating Subdivision is no greater than the amount of the Alleged Harms allegedly suffered by such Settling State or Participating Subdivision;

3. The payment of the Compensatory Restitution Amount by the Settling Distributors constitutes, and is paid for, compensatory restitution (within the meaning of 26 U.S.C. § 162(f)(2)(A)) for alleged damage or harm (as compensation for alleged damage or harm arising out of alleged bodily injury) allegedly caused by the Settling Distributors;

4. The Compensatory Restitution Amount is being paid as compensatory restitution (within the meaning of 26 U.S.C. § 162(f)(2)(A)) in order to restore, in whole or in part, the Settling States and Participating Subdivisions to the same position or condition that they would be in had the Settling States and Participating Subdivisions not suffered the Alleged Harms; and

5. For the avoidance of doubt: (a) no portion of the Compensatory Restitution Amount represents reimbursement to any Settling State or Participating Subdivision or other person or entity for the costs of any investigation or litigation, (b) the entire Compensatory Restitution Amount is properly characterized as described in Section V.F., and (c) no portion of the Compensatory Restitution Amount constitutes disgorgement or is properly characterized as the payment of statutory or other fines, penalties, punitive damages, or other punitive assessments.

VI. Enforcement

A. *Enforceability.* This Agreement is enforceable only by the Settling States and the Settling Distributors; *provided, however,* that Released Entities may enforce Section XI and Participating Subdivisions listed on Exhibit G have the enforcement rights described in Section VI.D. Except to the extent allowed by the Injunctive Relief Terms, Settling States and Participating Subdivisions shall not have enforcement rights with respect to either the terms of

this Agreement that apply only to or in other States or any Consent Judgment entered into by another Settling State. Participating Subdivisions shall not have enforcement rights against the Settling Distributors with respect to this Agreement or any Consent Judgment except that Participating Subdivisions listed on Exhibit G shall have enforcement rights as set forth herein as to payments that would be allocated to the Subdivision Fund or Abatement Accounts Fund pursuant to Section V; *provided, however*, that each Settling State shall allow Participating Subdivisions in such Settling State to notify it of any perceived violations of this Agreement or the applicable Consent Judgment.

B. *Jurisdiction.* The Settling Distributors consent to the jurisdiction of the court in which each Settling State files its Consent Judgment, limited to resolution of disputes identified in Section VI.F.1 for resolution in that court.

C. *Specific Terms Dispute Resolution.*

1. Any dispute that is addressed by the provisions set forth in the Injunctive Relief Terms shall be resolved as provided therein.

2. In the event that Settling Distributors believe that the eight-five percent (85%) threshold established in Section V.B.1 is not being satisfied, any Party may request that the Settling Distributors and Enforcement Committee meet and confer regarding the use of funds to implement Section V.B.1. The completion of such meet-and-confer process is a precondition to further action regarding any such dispute. Further action concerning Section V.B.1 shall: (i) be limited to the Settling Distributors seeking to reduce their Annual Payments by no more than five percent (5%) of the difference between the actual amount of Opioid Remediation and the eighty-five percent (85%) threshold established in Section V.B.1; (ii) only reduce Annual Payments to those Settling States and their Participating Subdivisions that are below the eighty-five percent (85%) threshold established in Section V.B.1; and (iii) not reduce Annual Payments restricted to future Opioid Remediation.

D. *State-Subdivision Enforcement.*

1. A Subdivision shall not have enforcement rights against a Settling State in which it is located with respect to this Agreement or any Consent Judgment except that a Participating Subdivision listed on Exhibit G shall have enforcement rights (a) as provided for in a State-Subdivision Agreement, Allocation Statute, or Statutory Trust with respect to intrastate allocation or (b) in the absence of a State-Subdivision Agreement, Allocation Statute, or Statutory Trust, to allegations that (i) the Settling State's use of Abatement Accounts Fund monies were not used for uses similar to or in the nature of those uses contained in Exhibit E; or (ii) a Settling State failed to pay funds directly from the Abatement Accounts Fund to a Participating Subdivision eligible to receive a block grant pursuant to Section V.E.2.b.

2. A Settling State shall have enforcement rights against a Participating Subdivision located in its territory (a) as provided for in a State-Subdivision Agreement, Allocation Statute, or Statutory Trust; or (b) in the absence of a State-Subdivision

Agreement, Allocation Statute, or Statutory Trust, to allegations that the Participating Subdivisions' uses of Abatement Accounts Fund monies were not used for purposes similar to or in the nature of those uses contained in Exhibit E.

3. As between Settling States and Participating Subdivisions, the above rights are contractual in nature and nothing herein is intended to limit, restrict, change or alter any other existing rights under law.

E. *Subdivision Distributor Payment Enforcement.* A Participating Subdivision listed on Exhibit G shall have the same right as a Settling State pursuant to Section VI.F.2.a(v) to seek resolution regarding the failure by a Settling Distributor to make its allocable share of an Annual Payment in a Payment Year.

F. *Other Terms Regarding Dispute Resolution.*

1. Except to the extent provided by Section VI.C or Section VI.F.2, all disputes shall be resolved in either the court that entered the relevant Consent Judgment or, if no such Consent Judgment was entered, a state or territorial court with jurisdiction located wherever the seat of the relevant state government is located.

a. State court proceedings shall be governed by the rules and procedures of the relevant forum.

b. For the avoidance of doubt, disputes to be resolved in state court include, but are not limited to, the following:

(i) disputes concerning whether expenditures qualify as Opioid Remediation;

(ii) disputes between a Settling State and its Participating Subdivisions as provided by Section VI.D, except to the extent the State-Subdivision Agreement provides for other dispute resolution mechanisms. For the avoidance of doubt, disputes between a Settling State and any Participating Subdivision shall not be considered National Disputes;

(iii) whether this Agreement and relevant Consent Judgment are binding under state law;

(iv) the extent of the Attorney General's or other participating entity's authority under state law, including the extent of the authority to release claims;

(v) whether the definition of a Bar, a Case-Specific Resolution, Final Order, lead state agency as described in Section V.D.4.b, Later Litigating Subdivision, Litigating Subdivision, or Threshold Motion have been met; and

(vi) all other disputes not specifically identified in Section VI.C or Section VI.F.2.

c. Any Party may request that the National Arbitration Panel provide an interpretation of any provision of the settlement that is relevant to the state court determination, and the National Arbitration Panel shall make reasonable best efforts to supply such interpretation within the earlier of thirty (30) calendar days or the time period required by the state court proceedings. Any Party may submit that interpretation to the state court to the extent permitted by, and for such weight provided by, the state court's rules and procedures. If requested by a Party, the National Arbitration Panel shall request that its interpretation be accepted in the form of an *amicus curiae* brief, and any attorneys' fees and costs for preparing any such filing shall be paid for by the requesting Party.

2. National Disputes involving a Settling State, a Participating Subdivision that has enforcement rights pursuant to Section VI.A, and/or a Settling Distributor shall be resolved by the National Arbitration Panel.

a. National Disputes are disputes that are not addressed by Section VI.C, and which are exceptions to Section VI.F.1's presumption of resolution in state courts because they involve issues of interpretation of terms contained in this Agreement applicable to all Settling States without reference to a particular State's law. Disputes between a Settling State and any Participating Subdivision shall not be considered National Disputes. National Disputes are limited to the following:

(i) the amount of offset and/or credit attributable to Non-Settling States or the Tribal/W. Va. Subdivision Credit;

(ii) issues involving the scope and definition of Product;

(iii) interpretation and application of the terms "Covered Conduct," "Released Entities," and "Released Claims";

(iv) the allocation of payments among Settling Distributors as described in Section IV.I;

(v) the failure by a Settling Distributor to pay its allocable share of the Annual Payment or of the Additional Restitution Amount in a Payment Year, but for the avoidance of doubt, disputes between a Settling Distributor and a Settling State over the amounts owed only to that state that do not affect any other Settling State shall not be considered National Disputes;

(vi) the interpretation and application of the significant financial constraint provision in Section IV.K, including, without limitation, eligibility for and amount of deferrals for any given year, time for repayment, and compliance with restrictions during deferral term;

- (vii) the interpretation and application of the prepayment provisions as described in Section IV.J;
- (viii) the interpretation and application of any most-favored-nation provision in Section XIV.E;
- (ix) questions regarding the performance and/or removal of the Settlement Fund Administrator;
- (x) replacement of the Monitor, as provided in the Injunctive Relief Terms;
- (xi) disputes involving liability of successor entities;
- (xii) disputes that require a determination of the sufficiency of participation in order to qualify for Incentive Payments A, B, or C, as well as disputes over qualification for Participation Tiers;
- (xiii) disputes involving a Releasor's compliance with, and the appropriate remedy under, Section XI.XI.B.I.A.3;
- (xiv) disputes requiring the interpretation of Agreement terms that are national in scope or impact, which shall mean disputes requiring the interpretation of Agreement terms that (i) concretely affect four (4) or more Settling States; and (ii) do not turn on unique definitions and interpretations under state law; and
- (xv) any dispute subject to resolution under Section VI.F.1 but for which all parties to the dispute agree to arbitration before the National Arbitration Panel under the provisions of this Section VI.F.2.

b. The National Arbitration Panel shall be comprised of three (3) arbitrators. One (1) arbitrator shall be chosen by the Settling Distributors, one (1) arbitrator shall be chosen by the Enforcement Committee with due input from Participating Subdivisions listed on Exhibit G, and the third arbitrator shall be agreed upon by the first two (2) arbitrators. The membership of the National Arbitration Panel is intended to remain constant throughout the term of this Agreement, but in the event that replacements are required, the retiring arbitrator shall be replaced by the party that selected him/her.

c. The National Arbitration Panel shall make reasonable best efforts to decide all matters within one hundred eighty (180) calendar days of filing, and in no event shall it take longer than one (1) year.

d. The National Arbitration Panel shall conduct all proceedings in a reasonably streamlined process consistent with an opportunity for the parties to be heard. Issues shall be resolved without the need for live witnesses where feasible,

and with a presumption in favor of remote participation to minimize the burdens on the parties.

e. To the extent allowed under state law, a Settling State, a Participating Subdivision that has enforcement rights pursuant to Section VI.A, and (at any party's request) the National Arbitration Panel may certify to an appropriate state court any question of state law. The National Arbitration Panel shall be bound by a final state court determination of such a certified question. The time period for the arbitration shall be tolled during the course of the certification process.

f. The arbitrators will give due deference to any authoritative interpretation of state law, including any declaratory judgment or similar relief obtained by a Settling State, a Participating Subdivision that has enforcement rights pursuant to Section VI.A, or Settling Distributor on a state law issue.

g. The decisions of the National Arbitration Panel shall be binding on Settling States, Participating Subdivisions, Settling Distributors, and the Settlement Fund Administrator. In any proceeding before the National Arbitration Panel involving a dispute between a Settling State and one or more Settling Distributors whose resolution could prejudice the rights of a Participating Subdivision(s) in that Settling State, such Participating Subdivision(s) shall be allowed to file a statement of view in the proceeding.

h. Nothing herein shall be construed so as to limit or otherwise restrict a State from seeking injunctive or other equitable relief in state court to protect the health, safety, or welfare of its citizens.

i. Each party shall bear its own costs in any arbitration or court proceeding arising under this Section VI. The costs for the arbitrators on the National Arbitration Panel shall be divided and paid equally by the disputing sides for each individual dispute, *e.g.*, a dispute between a Settling Distributor and Settling States/Participating Subdivisions shall be split fifty percent (50%) by the Settling Distributor and fifty percent (50%) by the Settling States/Participating Subdivisions that are parties to the dispute; a dispute between a Settling State and a Participating Subdivision shall be split fifty percent (50%) by the Settling State that is party to the dispute and fifty percent (50%) by any Participating Subdivisions that are parties to the dispute.

3. Prior to initiating an action to enforce pursuant to this Section VI.F, the complaining party must:

a. Provide written notice to the Enforcement Committee of its complaint, including the provision of the Consent Judgment and/or Agreement that the practice appears to violate, as well as the basis for its interpretation of the disputed provision. The Enforcement Committee shall establish a reasonable process and timeline for obtaining additional information from the involved

parties; *provided, however*, that the date the Enforcement Committee establishes for obtaining additional information from the parties shall not be more than forty-five (45) calendar days following the notice. The Enforcement Committee may advise the involved parties of its views on the complaint and/or seek to resolve the complaint informally.

b. Wait to commence any enforcement action until thirty (30) calendar days after the date that the Enforcement Committee establishes for obtaining additional information from the involved parties.

4. If the parties to a dispute cannot agree on the proper forum for resolution of the dispute under the provisions of Section VI.F.1 or Section VI.F.2, a committee comprising the Enforcement Committee and sufficient representatives of the Settling Distributors such that the members of the Enforcement Committee have a majority of one (1) member will determine the forum where the dispute will be initiated within twenty-eight (28) calendar days of receiving notification of the dispute relating to the proper forum. The forum identified by such committee shall be the sole forum for litigating the issue of which forum will hear the substantive dispute, and the committee's identification of such forum in the first instance shall not be entitled to deference by the forum selected.

G. *No Effect.* Nothing in this Agreement shall be interpreted to limit the Settling State's Civil Investigative Demand ("*CID*") or investigative subpoena authority, to the extent such authority exists under applicable state law and the *CID* or investigative subpoena is issued pursuant to such authority, and Settling Distributors reserve all of their rights in connection with a *CID* or investigative subpoena issued pursuant to such authority.

VII. Participation by Subdivisions

A. *Notice.* No later than fifteen (15) calendar days after the Preliminary Agreement Date, the Settling States, with the cooperation of the Settling Distributors, shall send individual written notice of the opportunity to participate in this Agreement and the requirements of participation to all Subdivisions in the Settling States that are (1) Litigating Subdivisions or (2) Non-Litigating Subdivisions listed on Exhibit G. The costs of the written notice to such Subdivisions shall be paid for by the Settling Distributors. The Settling States, with the cooperation of the Settling Distributors, may also provide general notice reasonably calculated to alert Non-Litigating Subdivisions in the Settling States to this Agreement, the opportunity to participate in it, and the requirements for participation. Such notice may include publication and other standard forms of notification, as well as notice to national state and county organizations such as the National Association of Counties and the National League of Cities. The notice will include that the deadline for becoming an Initial Participating Subdivision is the Initial Participation Date. Nothing contained herein shall preclude a Settling State from providing further notice to or otherwise contacting any of its Subdivisions about becoming a Participating Subdivision, including beginning any of the activities described in this paragraph prior to the Preliminary Agreement Date.

B. *Requirements for Becoming a Participating Subdivision—Non-Litigating Subdivisions.* A Non-Litigating Subdivision in a Settling State may become a Participating

Subdivision by returning an executed Subdivision Settlement Participation Form to the Settlement Fund Administrator specifying (1) that the Subdivision agrees to the terms of this Agreement pertaining to Subdivisions, (2) that the Subdivision releases all Released Claims against all Released Entities, (3) that the Subdivision agrees to use monies it receives, if any, from the Settlement Fund pursuant to the applicable requirements of Section V; *provided, however*, that Non-Litigating Subdivisions may only use monies originating from the Settlement Fund for purposes that qualify as Opioid Remediation, and (4) that the Subdivision submits to the jurisdiction of the court where the applicable Consent Judgment is filed for purposes limited to that court's role under this Agreement. The required Subdivision Settlement Participation Form is attached as Exhibit K.

C. *Requirements for Becoming a Participating Subdivision—Litigating Subdivisions/Later Litigating Subdivisions.* A Litigating Subdivision or Later Litigating Subdivision in a Settling State may become a Participating Subdivision by returning an executed Subdivision Settlement Participation Form to the Settlement Fund Administrator and upon prompt dismissal with prejudice of its lawsuit. A Settling State may require each Litigating Subdivision in that State to specify on the Subdivision Settlement Participation Form whether its counsel has waived any contingency fee contract with that Participating Subdivision and whether, if eligible, it intends to seek fees pursuant to Exhibit R. The Settlement Fund Administrator shall provide quarterly reports of this information to the parties organized by Settling State. A Litigating Subdivision or Later Litigating Subdivision may not become a Participating Subdivision after the completion of opening statements in a trial of the lawsuit it brought that includes a Released Claim against a Released Entity.

D. *Initial Participating Subdivisions.* A Subdivision qualifies as an Initial Participating Subdivision if it meets the applicable requirements for becoming a Participating Subdivision set forth in Section VII.B or Section VII.C by the Initial Participation Date. All Subdivision Settlement Participation Forms shall be held in escrow by the Settlement Fund Administrator until the Reference Date.

E. *Later Participating Subdivisions.* A Subdivision that is not an Initial Participating Subdivision may become a Later Participating Subdivision by meeting the applicable requirements for becoming a Participating Subdivision set forth in Section VII.B or Section VII.C after the Initial Participation Date and by agreeing to be subject to the terms of a State-Subdivision Agreement (if any) or any other structure adopted or applicable pursuant to Section V.D or Section V.E. The following provisions govern what a Later Participating Subdivision can receive (but do not apply to Initial Participating Subdivisions):

1. Except as provided in Section IV.C, a Later Participating Subdivision shall not receive any share of any Annual Payment due before it became a Participating Subdivision.

2. A Later Participating Subdivision that becomes a Participating Subdivision after July 15, 2022 shall receive seventy-five percent (75%) of the share of future base or incentive payments that it would have received had it become a Later Participating Subdivision prior to that date (unless the Later Participating Subdivision is subject to Section VII.E.3 or Section VII.E.4).

3. A Later Participating Subdivision that, after the Initial Participation Date, maintains a lawsuit for a Released Claim(s) against a Released Entity and has judgment entered against it on every such Claim before it became a Participating Subdivision (other than a consensual dismissal with prejudice) shall receive fifty percent (50%) of the share of future base or incentive payments that it would have received had it become a Later Participating Subdivision prior to such judgment; *provided, however*, that if the Subdivision appeals the judgment and the judgment is affirmed with finality before the Subdivision becomes a Participating Subdivision, the Subdivision shall not receive any share of any base payment or incentive payments.

4. A Later Participating Subdivision that becomes a Participating Subdivision while a Bar or Case-Specific Resolution involving a different Subdivision exists in its State shall receive twenty-five percent (25%) of the share of future base or incentive payments that it would have received had it become a Later Participating Subdivision without such Bar or Case-Specific Resolution.

F. *No Increase in Payments.* Amounts to be received by Later Participating Subdivisions shall not increase the payments due from the Settling Distributors.

G. *Ineligible Subdivisions.* Subdivisions in Non-Settling States and Prior Litigating Subdivisions are not eligible to be Participating Subdivisions.

H. *Non-Participating Subdivisions.* Non-Participating Subdivisions shall not directly receive any portion of any Annual Payment, including from the State Fund and direct distributions from the Abatement Accounts Fund; however, a Settling State may choose to fund future Opioid Remediation that indirectly benefits Non-Participating Subdivisions.

I. *Unpaid Allocations to Later Participating Subdivisions and Non-Participating Subdivisions.* Any base payment and incentive payments allocated pursuant to Section V.D to a Later Participating Subdivision or Non-Participating Subdivision that cannot be paid pursuant to this Section VII, including the amounts that remain unpaid after the reductions required by Section VII.E.2 through Section VII.E.4, will be allocated to the Abatement Accounts Fund for the Settling State in which the Subdivision is located, unless those payments are redirected elsewhere by a State-Subdivision Agreement or by a Statutory Trust.

VIII. Condition to Effectiveness of Agreement and Filing of Consent Judgment

A. *Determination to Proceed With Settlement.*

1. The Settling States shall confer with legal representatives of the Participating Subdivisions listed on Exhibit G and inform the Settling Distributors no later than fifteen (15) calendar days prior to the Reference Date whether there is sufficient participation to proceed with this Agreement. Within seven (7) calendar days of informing the Settling Distributors that there is sufficient participation to proceed, the Settling States will deliver all signatures and releases required by the Agreement to be provided by the Settling States to the Settling Distributors.

2. If the Settling States inform Settling Distributors that there is sufficient participation, the Settling Distributors will then determine on or before the Reference Date whether there is sufficient State participation and sufficient resolution of the Claims of the Litigating Subdivisions in the Settling States (through participation under Section VII, Case-Specific Resolution(s) and Bar(s)) to proceed with this Agreement. The determination shall be in the sole discretion of the Settling Distributors and may be based on any criteria or factors deemed relevant by the Settling Distributors.

B. *Notice by Settling Distributors.* On or before the Reference Date, the Settling Distributors shall inform the Settling States of their determination pursuant to Section VIII.A. If the Settling Distributors determine to proceed, the Parties will proceed to file the Consent Judgments and the obligations in the Subdivision Settlement Participation Forms will be effective and binding as of the Reference Date. If the Settling Distributors determine not to proceed, this Agreement will have no further effect, any amounts placed in escrow for Payment Year 1, including funds referenced in Section IV.C.1, Section IX, Section X, and Exhibit M, shall be returned to the Settling Distributors, and all releases (including those contained in Subdivision Settlement Participation Forms) and other commitments or obligations contained herein or in Subdivision Settlement Participation Forms will be void.

C. *Determination of the Participation Tier.*

1. On the Reference Date, *provided* that Settling Distributors determine to proceed with this Agreement, the Settlement Fund Administrator shall determine the Participation Tier. The criteria used to determine the Participation Tier are set forth in Exhibit H. Any disputes as to the determination of the Participation Tier shall be decided by the National Arbitration Panel.

2. The Participation Tier shall be redetermined by the Settlement Fund Administrator annually as of the Payment Date, beginning with Payment Year 3, pursuant to the criteria set forth in Exhibit H.

3. After Payment Year 6, the Participation Tier cannot move higher, unless this restriction is waived by the Settling Distributors.

4. In the event that a Participation Tier redetermination moves the Participation Tier higher, and that change is in whole or in part as a result of the post-Reference Date enactment of a Bar and there is later a Revocation Event with respect to such Bar, then on the next Payment Date that is at least one hundred eighty (180) calendar days after the Revocation Event, the Participation Tier shall move down to the Participation Tier that would have applied had the Bar never been enacted, unless the Bar is reinstated or all Subdivisions affected by the Revocation Event become Participating Subdivisions within one hundred eighty (180) calendar days of the Revocation Event. This is the sole circumstance in which, on a nationwide basis, the Participation Tier can move down.

5. In the event that there is a post-Reference Date Revocation Event with respect to a Bar that was enacted in a Settling State prior to the Reference Date, then, on

the next Payment Date that is at least one hundred eighty (180) calendar days after the Revocation Event, unless the Bar is reinstated or all Subdivisions affected by the Revocation Event become Participating Subdivisions within one hundred eighty (180) calendar days of the Revocation Event, the Participation Tier shall decrease – solely for the State in which the Revocation Event occurred – to the Participation Tier commensurate with the percentage of Litigating Subdivisions in that State that are Participating Subdivisions and the percentage of Non-Litigating Subdivisions that are both Primary Subdivisions and Participating Subdivisions, according to the criteria set forth in Exhibit G, except that the calculations shall be performed as to that State alone. For the avoidance of doubt and solely for the calculation in this subparagraph, the Settling States Column of Exhibit H shall play no role. This is the sole circumstance in which one Settling State will have a different Participation Tier than other Settling States.

6. The redetermination of the Participation Tier under Section VIII.C.2 shall not affect payments already made or suspensions, offsets, or reductions already applied.

IX. Additional Restitution

A. *Additional Restitution Amount.* Pursuant to the schedule set forth in Exhibit M and subject to the reduction specified in Section IX.B, the Settling Distributors shall pay an Additional Restitution Amount to the Settling States listed in Exhibit N. Such funds shall be paid, on the schedule set forth on Exhibit M, on the Payment Date for each relevant Payment Year to such Settling States as allocated by the Settlement Fund Administrator pursuant to Exhibit N.

B. *Reduction of Additional Restitution Amount.* In the event that any Non-Settling States appear on Exhibit N, the amounts owed by Settling Distributors pursuant to this Section IX shall be reduced by the allocations set forth on Exhibit N for any such Non-Settling States.

C. *Use of Funds.* All funds paid as an Additional Restitution Amount shall be part of the Compensatory Restitution Amount, shall be used for Opioid Remediation, except as allowed by Section V.B.2, and shall be governed by the same requirements as specified in Section V.F.

X. Plaintiffs' Attorneys' Fees and Costs

The Agreement on Attorneys' Fees, Expenses and Costs is set forth in Exhibit R and incorporated herein by reference. The Agreement on the State Outside Counsel Fee Fund and Agreement on the State Cost Fund Administration are set forth in Exhibit S and Exhibit T, respectively, and are incorporated herein by reference.

XI. Release

A. *Scope.* As of the Effective Date, the Released Entities are hereby released and forever discharged from all of the Releasers' Released Claims. Each Settling State (for itself and its Releasers) and Participating Subdivision hereby absolutely, unconditionally, and irrevocably covenants not to bring, file, or claim, or to cause, assist or permit to be brought, filed, or claimed, or to otherwise seek to establish liability for any Released Claims against any Released Entity in

any forum whatsoever. The releases provided for in this Agreement are intended by the Parties to be broad and shall be interpreted so as to give the Released Entities the broadest possible bar against any liability relating in any way to Released Claims and extend to the full extent of the power of each Settling State and its Attorney General to release claims. This Agreement shall be a complete bar to any Released Claim.

B. *Claim-Over and Non-Party Settlement.*

1. It is the intent of the Parties that:
 - a. Released Entities should not seek contribution or indemnification (other than pursuant to an insurance contract), from other parties for their payment obligations under this Agreement;
 - b. the payments made under this Agreement shall be the sole payments made by the Released Entities to the Releasers involving, arising out of, or related to Covered Conduct (or conduct that would be Covered Conduct if engaged in by a Released Entity);
 - c. Claims by Releasers against non-Parties should not result in additional payments by Released Entities, whether through contribution, indemnification or any other means; and
 - d. the Agreement meets the requirements of the Uniform Contribution Among Joint Tortfeasors Act and any similar state law or doctrine that reduces or discharges a released party's liability to any other parties.

The provisions of this Section XI.B are intended to be implemented consistent with these principles. This Agreement and the releases and dismissals provided for herein are made in good faith.

2. No Released Entity shall seek to recover for amounts paid under this Agreement based on indemnification, contribution, or any other theory from a manufacturer, pharmacy, hospital, pharmacy benefit manager, health insurer, third-party vendor, trade association, distributor, or health care practitioner; *provided* that a Released Entity shall be relieved of this prohibition with respect to any entity that asserts a Claim-Over against it. For the avoidance of doubt, nothing herein shall prohibit a Released Entity from recovering amounts owed pursuant to insurance contracts.

3. To the extent that, on or after the Reference Date, any Releaser enters into a Non-Party Settlement, including in any bankruptcy case or through any plan of reorganization (whether individually or as a class of creditors), the Releaser will include (or in the case of a Non-Party Settlement made in connection with a bankruptcy case, will cause the debtor to include), unless prohibited from doing so under applicable law, in the Non-Party Settlement a prohibition on contribution or indemnity of any kind substantially equivalent to that required from the Settling Distributors in Section XI.B.2, or a release from such Non-Released Entity in favor of the Released Entities (in a form equivalent to the releases contained in this Agreement) of any Claim-Over. The obligation to obtain

the prohibition and/or release required by this subsection is a material term of this Agreement.

4. In the event that any Releasor obtains a judgment with respect to Non-Party Covered Conduct against a Non-Released Entity that does not contain a prohibition like that described in Section XI.B.3, or any Releasor files a Non-Party Covered Conduct Claim against a Non-Released Entity in bankruptcy or a Releasor is prevented for any reason from obtaining a prohibition/release in a Non-Party Settlement as provided in Section XI.B.3, and such Non-Released Entity asserts a Claim-Over against a Released Entity, the Released Entity shall be relieved of the prohibition in Section XI.B.2 with respect to that Non-Released Entity and that Releasor and the Settling Distributors shall take the following actions to ensure that the Released Entities do not pay more with respect to Covered Conduct to Releasors or to Non-Released Entities than the amounts owed under this Settlement Agreement by the Settling Distributors:

a. Settling Distributors shall notify that Releasor of the Claim-Over within sixty (60) calendar days of the assertion of the Claim-Over or sixty (60) calendar days of the Effective Date of this Settlement Agreement, whichever is later;

b. Settling Distributors and that Releasor shall meet and confer concerning the means to hold Released Entities harmless and ensure that they are not required to pay more with respect to Covered Conduct than the amounts owed by Settling Distributors under this Agreement;

c. That Releasor and Settling Distributors shall take steps sufficient and permissible under the law of the State of the Releasor to hold Released Entities harmless from the Claim-Over and ensure Released Entities are not required to pay more with respect to Covered Conduct than the amounts owed by Settling Distributors under this Agreement. Such steps may include, where permissible:

(i) Filing of motions to dismiss or such other appropriate motion by Settling Distributors or Released Entities, and supported by Releasors, in response to any claim filed in litigation or arbitration;

(ii) Reduction of that Releasors' Claim and any judgment it has obtained or may obtain against such Non-Released Entity by whatever amount or percentage is necessary to extinguish such Claim-Over under applicable law, up to the amount that Releasor has obtained, may obtain, or has authority to control from such Non-Released Entity;

(iii) Placement into escrow of funds paid by the Non-Released Entities such that those funds are available to satisfy the Claim-Over;

(iv) Return of monies paid by Settling Distributors to that Releasor under this Settlement Agreement to permit satisfaction of a

judgment against or settlement with the Non-Released Entity to satisfy the Claim-Over;

(v) Payment of monies to Settling Distributors by that Releasor to ensure they are held harmless from such Claim-Over, up to the amount that Releasor has obtained, may obtain, or has authority to control from such Non-Released Entity;

(vi) Credit to the Settling Distributors under this Agreement to reduce the overall amounts to be paid under the Agreement such that they are held harmless from the Claim-Over; and

(vii) Such other actions as that Releasor and Settling Distributors may devise to hold Settling Distributors harmless from the Claim-Over.

d. The actions of that Releasor and Settling Distributors taken pursuant to paragraph (c) must, in combination, ensure Settling Distributors are not required to pay more with respect to Covered Conduct than the amounts owed by Settling Distributors under this Agreement.

e. In the event of any dispute over the sufficiency of the actions taken pursuant to paragraph (c), that Releasor and the Settling Distributors may seek review by the National Arbitration Panel, provided that, if the parties agree, such dispute may be heard by the state court where the relevant Consent Judgment was filed. The National Arbitration Panel shall have authority to require Releasors to implement a remedy that includes one or more of the actions specified in paragraph (c) sufficient to hold Released Entities fully harmless. In the event that the Panel's actions do not result in Released Entities being held fully harmless, Settling Distributors shall have a claim for breach of this Agreement by Releasors, with the remedy being payment of sufficient funds to hold Settling Distributors harmless from the Claim-Over. For the avoidance of doubt, the prior sentence does not limit or eliminate any other remedy that Settling Distributors may have.

5. To the extent that the Claim-Over is based on a contractual indemnity, the obligations under Section XI.B.4 shall extend solely to a Non-Party Covered Conduct Claim against a pharmacy, clinic, hospital or other purchaser or dispenser of Products, a manufacturer that sold Products, a consultant, and/or a pharmacy benefit manager or other third-party payor. Each Settling Distributor shall notify the Settling States, to the extent permitted by applicable law, in the event that any of these types of Non-Released Entity asserts a Claim-Over arising out of contractual indemnity against it.

C. *Indemnification and Contribution Prohibited.* No Released Entity shall seek to recover for amounts paid under this Agreement based on indemnification, contribution, or any other theory, from a manufacturer, pharmacy, hospital, pharmacy benefit manager, health insurer, third-party vendor, trade association, distributor, or health care practitioner. For the

avoidance of doubt, nothing herein shall prohibit a Released Entity from recovering amounts owed pursuant to insurance contracts.

D. *General Release.* In connection with the releases provided for in this Agreement, each Settling State (for itself and its Releasers) and Participating Subdivision expressly waives, releases, and forever discharges any and all provisions, rights, and benefits conferred by any law of any State or territory of the United States or other jurisdiction, or principle of common law, which is similar, comparable, or equivalent to § 1542 of the California Civil Code, which reads:

General Release; extent. A general release does not extend to claims that the creditor or releasing party does not know or suspect to exist in his or her favor at the time of executing the release and that if known by him or her, would have materially affected his or her settlement with the debtor or released party.

A Releaser may hereafter discover facts other than or different from those which it knows, believes, or assumes to be true with respect to the Released Claims, but each Settling State (for itself and its Releasers) and Participating Subdivision hereby expressly waives and fully, finally, and forever settles, releases and discharges, upon the Effective Date, any and all Released Claims that may exist as of such date but which Releasers do not know or suspect to exist, whether through ignorance, oversight, error, negligence or through no fault whatsoever, and which, if known, would materially affect the Settling States' decision to enter into this Agreement or the Participating Subdivisions' decision to participate in this Agreement.

E. *Assigned Interest Waiver.* To the extent that any Settling State has any direct or indirect interest in any rights of a third-party that is a debtor under the Bankruptcy Code as a result of a claim arising out of Covered Conduct by way of assignment or otherwise, including as a result of being the beneficiary of a trust or other distribution entity, to assert claims against a Settling Distributor (whether derivatively or otherwise), under any legal or equitable theory, including for indemnification, contribution, or subrogation, such Settling State waives the right to assert any such claim, or to receive a distribution or any benefit on account of such claim and such claim, distribution, or benefit shall be deemed assigned to such Settling Distributor.

F. *Res Judicata.* Nothing in this Agreement shall be deemed to reduce the scope of the res judicata or claim preclusive effect that the settlement memorialized in this Agreement, and/or any Consent Judgment or other judgment entered on this Agreement, gives rise to under applicable law.

G. *Representation and Warranty.* The signatories hereto on behalf of their respective Settling States expressly represent and warrant that they have (or have obtained, or will obtain no later than the Initial Participation Date) the authority to settle and release, to the maximum extent of the State's power, all Released Claims of (1) their respective Settling States, (2) all past and present executive departments, state agencies, divisions, boards, commissions and instrumentalities with the regulatory authority to enforce state and federal controlled substances acts, and (3) any of their respective Settling State's past and present executive departments, agencies, divisions, boards, commissions and instrumentalities that have the authority to bring Claims related to Covered Conduct seeking money (including abatement and/or remediation) or

revocation of a pharmaceutical distribution license. For the purposes of clause (3) above, executive departments, agencies, divisions, boards, commissions, and instrumentalities are those that are under the executive authority or direct control of the State's Governor. Also for the purposes of clause (3), a release from a State's Governor is sufficient to demonstrate that the appropriate releases have been obtained.

H. *Effectiveness.* The releases set forth in this Agreement shall not be impacted in any way by any dispute that exists, has existed, or may later exist between or among the Releasors. Nor shall such releases be impacted in any way by any current or future law, regulation, ordinance, or court or agency order limiting, seizing, or controlling the distribution or use of the Settlement Fund or any portion thereof, or by the enactment of future laws, or by any seizure of the Settlement Fund or any portion thereof.

I. *Cooperation.* Releasors (1) will not encourage any person or entity to bring or maintain any Released Claim against any Released Entity and (2) will reasonably cooperate with and not oppose any effort by Settling Distributors to secure the prompt dismissal of any and all Released Claims.

J. *Non-Released Claims.* Notwithstanding the foregoing or anything in the definition of Released Claims, this Agreement does not waive, release or limit any criminal liability, Claims for liability under tax law, Claims under securities law by a State Releasor as investor, Claims against parties who are not Released Entities, Claims by private individuals, and any claims arising under this Agreement for enforcement of this Agreement.

XII. Later Litigating Subdivisions

A. *Released Claims against Released Entities.* Subject to Section XII.B, the following shall apply in the event a Later Litigating Subdivision in a Settling State maintains a lawsuit for a Released Claim against a Released Entity after the Reference Date:

1. The Released Entity shall take ordinary and reasonable measures to defend the action, including filing a Threshold Motion with respect to the Released Claim. The Released Entity shall further notify the Settling State and Settlement Fund Administrator immediately upon notice of a Later Litigating Subdivision bringing a lawsuit for a Released Claim, and shall not oppose a Settling State's submission in support of the Threshold Motion.

2. The provisions of this Section XII.A.2 apply if the Later Litigating Subdivision is a Primary Subdivision (except as provided in Section XII.A.2.f):

a. If a lawsuit including a Released Claim survives until the Suspension Deadline for that lawsuit, the Settlement Fund Administrator shall calculate the Suspension Amount applicable to the next Payment due from the Settling Distributor(s) at issue and apportioned to the State of the Later Litigating Subdivision and to Subdivisions in that State; *provided, however*, that the Suspension Amount for a Payment Year cannot exceed the Suspension Cap. The Suspension Amount shall be paid into the Settlement Fund Escrow account. If the Suspension Amount exceeds the Suspension Cap for that Payment Year, then the

remaining amount will be paid into the Settlement Fund Escrow in the following Payment Year, subject to the Suspension Cap for that Payment Year, and so forth in each succeeding Payment Year until the entire Suspension Amount has been paid into the Settlement Fund Escrow or the Released Claim is resolved, as provided below, whichever comes first. A suspension does not apply during the pendency of any appeal dismissing the lawsuit for a Released Claim in whole.

b. If the Released Claim is resolved with finality without requirement of payment by the Released Entity, the placement of any remaining balance of the Suspension Amount into the Settlement Fund Escrow shall cease and the Settlement Fund Administrator shall immediately transfer amounts in the Settlement Fund Escrow on account of the suspension to the Settling State at issue and its Participating Subdivisions. The lawsuit will not cause further suspensions unless the Released Claim is reinstated upon further review, legislative action, or otherwise.

c. If the Released Claim is resolved with finality on terms requiring payment by the Released Entity, the Settlement Fund Administrator will transfer the amounts in the Settlement Fund Escrow on account of the suspension to the Settling Distributor(s) at issue necessary to satisfy the payment obligation of the Released Entity to the relevant Later Litigating Subdivision. If any balance remains in the Settlement Fund Escrow on account of the suspension after transfer of the amount necessary to satisfy the payment obligation, the Settlement Fund Administrator will immediately transfer the balance to the Settling State at issue and its Participating Subdivisions. If the payment obligation of the Released Entity to the relevant Later Litigating Subdivision exceeds the amounts in the Settlement Fund Escrow on account of the suspension, the Settling Distributor at issue shall receive a dollar-for-dollar offset, subject to the yearly Offset Cap, for the excess amount against its obligation to pay its allocable share of Annual Payments that would be apportioned to the Settling State at issue and to its Subdivisions. The offset shall be applied as follows: first against the Settling Distributor's allocable share of the Annual Payment due in Payment Year 18, up to the Offset Cap for that Payment Year, with any remaining amounts above the Offset Cap applied against the Settling Distributor's allocable share of the Annual Payment due in Payment Year 17, up to the Offset Cap for that Payment Year, and so forth for each preceding Payment Year until the entire amount to be offset has been applied or no future Payment Years remain.

d. If the lawsuit asserting a Released Claim is resolved with finality on terms requiring payment by the Released Entity, and the Released Claim did not give rise to a suspension of any Settling Distributor's portion of any Annual Payments (*e.g.*, because it was resolved during Payment Years 1 or 2, during which all Settling States are deemed eligible for Incentive Payment A and thus no suspension of payments took place, as provided by Section XII.B), the Settling Distributor at issue shall receive a dollar-for-dollar offset, subject to the yearly Offset Cap, for the amount paid. The offset shall be applied against the relevant Settling Distributor's allocable portion of the Annual Payments starting in

Payment Year 18 and working backwards as set forth in Section XII.A.2.c. If the lawsuit for a Released Claim is otherwise resolved by the Released Entity, without the Settling Distributor filing a Threshold Motion despite an opportunity to do so, and the Released Claim did not give rise to a suspension of any Settling Distributor's portion of any Annual Payments, the Settling Distributor at issue shall not receive any offset for the amount paid.

e. If more than one Primary Subdivision in a Settling State becomes a Later Litigating Subdivision, a single Suspension Cap applies and the total amounts deducted from the share of the Annual Payment allocated to the Settling State and its Participating Subdivisions in a given Payment Year cannot exceed the Suspension Cap. For the avoidance of doubt, an individual Primary Subdivision shall not trigger more than one suspension regardless if it (or any of its officials) is named as multiple plaintiffs in the same lawsuit.

f. This Section XII.A.2 shall not apply with respect to a Primary Subdivision that is either (i) a Later Litigating Subdivision under clause (3) of the definition of that term solely because a legislative Bar or legislative Case-Specific Resolution applicable as of the Reference Date is invalidated by judicial decision after the Reference Date or (ii) a Later Litigating Subdivision under clause (4) of the definition of that term. Such a Primary Subdivision shall be treated as a General Purpose Government under Section XII.A.3.

3. The terms of this Section XII.A.3 apply if a the Later Litigating Subdivision is not a Primary Subdivision (except for Primary Subdivisions referenced in Section XII.A.2.f) but is a General Purpose Government, School District, Health District or Hospital District: if the Released Claim is resolved with finality on terms requiring payment by the Released Entity, the Settling Distributor at issue shall receive a dollar-for-dollar offset, subject to the yearly Offset Cap, for the amount paid against its portion of the obligation to make Annual Payments that would be apportioned to the Settling State at issue and to its Subdivisions. The offset shall be applied as follows: first against the relevant Settling Distributor's allocable share of the Annual Payment due in Payment Year 18, up to the Offset Cap for that Payment Year, with any remaining amounts above the Offset Cap applied against the Payment due in Payment Year 17, up to the Offset Cap for that Payment Year, and so forth for each preceding Payment Year until the entire amount to be offset has been applied or no future Payment Year remains. If the Released Claim is resolved on terms requiring payment during the first two (2) Payment Years, in no case will any amounts be offset against the amounts due in Payment Years 1 and 2.

4. In no event shall the total of Suspension Amounts and offsets pursuant to this Section applicable to a Settling State in a Payment Year for that Payment Year exceed the Offset Cap for that State. If, in a Payment Year, the total of Suspension Amounts and offsets applicable to a Settling State exceeds the Offset Cap, the Suspension Amounts shall be reduced so that the total of Suspension Amounts and offsets equals the Offset Cap.

5. For the avoidance of doubt, any offset pursuant to this Section XII in a Settling State that is not eligible for Incentive Payment A shall continue to apply even if the Settling State at issue subsequently becomes eligible for Incentive Payment A.

6. “*Terms requiring payment*” shall mean (i) a final monetary judgment or (ii) a settlement; *provided* that the Released Entity sought the applicable State Attorney General’s consent to the settlement and such consent was either obtained or unreasonably withheld. Should the judgment or settlement resolve claims that are not Released Claims, the offset shall be for the Released Claims portion only, which shall be distinguishable in the judgment or settlement.

B. *Exceptions.*

1. Section XII.A shall not apply where the Settling State at issue meets the eligibility criteria for and is entitled to Incentive Payment A for the Payment Year at issue, except as expressly provided therein. For the avoidance of doubt, because all Settling States are deemed eligible for Incentive Payment A for Payment Years 1 and 2 under Section IV.F.1.c, a suspension of Payments under Section XII.A.2 shall not apply to any Settling States for those Payment Years.

2. An offset under Section XII.A.2 and Section XII.A.3 shall not apply where the Later Litigating Subdivision opted out of a Settlement Class Resolution in the Settling State at issue that was in full force and effect in that Settling State as of the due date of the payment for Payment Year 2 and remains in full force and effect; *provided* that an offset relating to that Subdivision may apply under Section XIII.

3. Section XII.A shall not apply where the Later Litigating Subdivision seeks less than \$10 million, or so long as its total claim is reduced to less than \$10 million, in the lawsuit for a Released Claim at issue.

4. An offset under Section XII.A.3 shall not apply where the applicable Participation Tier is Participation Tier 1 and the population of the Later Litigating Subdivision is under 10,000.

5. If the applicable Participation Tier is Participation Tier 2 or higher, and the Later Litigating Subdivision has a population less than 10,000, the offset under Section XII.A.3 shall only apply to amounts paid pursuant to a settlement or judgment that are over \$10 million per case or resolution. Any type of consolidated or aggregated or joined or class actions, however styled, shall be considered a single case, and any resolutions that occur within a sixty (60) calendar day period of each other and involve Later Litigating Subdivisions that share common counsel and/or are created by the same or related judgments, settlement agreements, or other instruments or are conditioned upon one another, shall be considered a single resolution. For the avoidance of doubt, any such case or resolution shall have only a single \$10,000,000 exemption from the offset under Section XII.A.3.

C. *No Effect on Other Provisions.* A suspension or offset under Section XII.A shall not affect the Injunctive Relief Terms or the Consent Judgment.

D. *No Effect on Other States.* A suspension or offset under Section XII.A applicable to one State shall not affect the allocation or payment of the Annual Payment to other Settling States.

XIII. Reductions/Offsets

A. *Non-Settling States.* Non-Settling States shall not be eligible for any payments or have any rights in connection with this Agreement. Accordingly, the stated maximum dollar amounts of the payments specified in Exhibit M are reduced by the aggregate Overall Allocation Percentage of Non-Settling States as set forth in Exhibit F.

B. *Offset Relating to Incentive Payment A.* If a Settling State is not eligible for Incentive Payment A at the third Payment Date, the Settling Distributors shall receive an offset with respect to that State.¹⁰ The offset shall be the dollar amount difference between (1) the total amount of the Incentive Payment A due from the Settling Distributors on the Effective Date and on the Payment Date for Payment Year 2 allocated to that State and its Participating Subdivisions, and (2) the total amount of Incentive Payments B and C that would have been due from the Settling Distributors on the Effective Date and on the Payment Date for Payment Year 2 so allocated but for the State's deemed eligibility for Incentive Payment A. The offset shall be applied in equal installments to reduce the Annual Payments for Payment Years 3 through 7 that would be apportioned to that State and to its Subdivisions, and shall remain applicable even if that State subsequently becomes eligible for Incentive Payment A.

C. *Settlement Class Resolution Opt Outs.* If a Settling State is eligible for Incentive Payment A on the basis of a Settlement Class Resolution, and a Primary Subdivision that opted out of the Settlement Class Resolution maintains a lawsuit asserting a Released Claim against a Released Entity, the following shall apply. If the lawsuit asserting a Released Claim either survives a Threshold Motion or has an unresolved Threshold Motion fewer than sixty (60) calendar days prior to the scheduled start of a trial involving a Released Claim, and is resolved with finality on terms requiring payment by the Released Entity, the Settling Distributor at issue shall receive a dollar-for-dollar offset for the amount paid against its obligation to make remaining Incentive Payment A payments that would be apportioned to that State and to its Subdivisions. For the avoidance of doubt, an offset shall not be applicable under this subsection if it is applicable under Section XII.A with respect to the Subdivision at issue.

D. *Revoked Bar, Settlement Class Resolution, or Case-Specific Resolution.* If the Settling Distributors made any Annual Payments that included any incentive payments earned as a result of the existence of a Bar, Settlement Class Resolution, or Case-Specific Resolution in a Settling State, and there is subsequently a Revocation Event with respect to that Bar, Settlement Class Resolution, or Case-Specific Resolution after the determination of the amount of such Annual Payment, the Settling Distributors shall receive a dollar-for-dollar offset against the portion of remaining Annual Payments that would be allocated to that State and its Participating Subdivisions. This offset will be calculated as the dollar amount difference between (1) the total amount of incentive payments paid by the Settling Distributors by virtue of the Bar, Settlement

¹⁰ For purposes of this provision, in determining whether a Settling State would not be eligible for Incentive Payment A for Payment Year 3, the criteria set forth in Section IV.F.1.b shall apply to that Payment Year.

Class Resolution, or Case-Specific Resolution subject to the Revocation Event and (2) the total amount of incentive payments that would have been due from the Settling Distributors during that time had the Bar, Settlement Class Resolution, or Case-Specific Resolution subject to the Revocation Event not been in effect. The amount of incentive payments that would have been due, referenced in clause (2) above, will be calculated one hundred eighty (180) calendar days after the Revocation Event; for purposes of calculating the amount of incentive payments that would have been due, any relevant Subdivision shall be included as a Participating Subdivision if: (1) its Released Claims are extinguished by any subsequent Bar, Settlement Class Resolution, or Case-Specific Resolution in effect as of the date of such calculation, or (2) it becomes a Participating Subdivision (in addition to all other Participating Subdivisions) prior to the date of such calculation.

E. *Certain Taxes.* Amounts paid by a Settling Distributor under an Opioid Tax in a Settling State in a Payment Year shall give rise to a dollar-for-dollar offset against that Settling Distributor's obligation to pay its share of the Annual Payment in that Payment Year that would be allocated to the taxing State or its Participating Subdivisions. If such amounts paid exceed that Settling Distributor's allocable share of the Annual Payment allocable to the taxing State or its Participating Subdivisions in that Payment Year, the excess shall carry forward as an offset against its allocable share of remaining Annual Payments that would be allocated to the taxing State or its Participating Subdivisions

F. *Not Subject to Suspension Cap or Offset Cap.* For the avoidance of doubt, neither the Suspension Cap nor the Offset Cap apply to the offsets and reductions set forth in this Section XIII.

XIV. Miscellaneous

A. *Population of General Purpose Governments.* The population figures for General Purpose Governments shall be the published U.S. Census Bureau's population estimates for July 1, 2019, released May 2020. These population figures shall remain unchanged during the term of this Agreement.¹¹

B. *Population of Special Districts.* For any purpose in this Agreement in which the population of a Special District is used other than Section IV.F.1.b: (a) School Districts' population will be measured by the number of students enrolled who are eligible under the Individuals with Disabilities Education Act ("*IDEA*") or Section 504 of the Rehabilitation Act of 1973; (b) Health Districts' and Hospital Districts' population will be measured at twenty-five percent (25%) of discharges; and (c) all other Special Districts' (including Fire Districts' and Library Districts') population will be measured at ten percent (10%) of the population served. The Settling Distributors and the Enforcement Committee shall meet and confer in order to agree on data sources for purposes of this Section prior to the Preliminary Agreement Date.

¹¹ The estimates for counties and parishes were accessed at <https://www.census.gov/data/datasets/time-series/demo/popest/2010s-countiestotal.html>. The estimates for cities and towns can currently be found at <https://www.census.gov/data/datasets/time-series/demo/popest/2010s-total-cities-and-towns.html>.

C. *Population Associated with Sheriffs.* For any purpose in this Agreement in which the population associated with a lawsuit by a sheriff is used, the population will be measured at twenty percent (20%) of the capacity of the jail(s) operated by the sheriff.

D. *No Admission.* The Settling Distributors do not admit liability or wrongdoing. Neither this Agreement nor the Consent Judgments shall be considered, construed or represented to be (1) an admission, concession or evidence of liability or wrongdoing or (2) a waiver or any limitation of any defense otherwise available to the Settling Distributors.

E. *Most-Favored-Nation Provision.*—Settling States.

1. If, after the Reference Date, any Settling Distributor enters into any settlement agreement with any Non-Settling State that resolves Claims similar in scope to the Claims released by a Settling State under this Agreement on overall payment terms that are more favorable to such Non-Settling State than the overall payment terms of the Agreement (after due consideration of relevant differences in population or other appropriate factors), then the Settling States, individually or collectively, may elect to seek review, pursuant to Section XIV.E.3, of the overall payment terms of this Agreement and the Non-Settling State agreement so that such Settling State(s) may obtain, with respect to that Settling Distributor, overall payment terms at least as favorable as those obtained by such Non-Settling State. “*Overall payment terms*” refers to consideration of all payment terms of the two agreements, taken together, including, but not limited to the amount of payments, the timing of payments, and conditions or contingencies on payments.

2. For any settlement with a Non-Settling State involving Released Claims that is entered into after the Reference Date, Settling Distributors shall provide the Enforcement Committee with a copy of the settlement agreement or relevant consent judgment within thirty (30) calendar days of the consummation of such settlement. The Enforcement Committee will promptly distribute such copy to all Settling States.

3. In the event that one or more Settling State(s) believes that the overall payment terms of an agreement by a Settling Distributor with a Non-Settling State are more favorable to the Non-Settling State, when compared based on the totality of the considerations set forth in Section XIV.E.1, the Settling State(s) and the Settling Distributor shall engage in the following process:

a. The Settling State(s) shall provide notice, within sixty (60) calendar days of the date on which a settlement agreement or consent judgment is provided to the Enforcement Committee, to the Settling Distributor of its (their) intent to seek revision of this Agreement to provide payment terms that are, on an overall basis, as favorable as those obtained by the Non-Settling State. Such notice shall be confidential and not disclosed publicly to the extent allowed by law and shall state, in detail, the basis for the State’s (States’) belief that it (they) is entitled to a revision of the Agreement.

b. The Settling Distributor shall, within thirty (30) calendar days, provide a response to the Settling State(s), explaining its position, in detail, as to whether the Settling State(s) is entitled to more favorable overall payment terms than those provided for in this Agreement.

c. In the event the Settling State(s) and Settling Distributor do not reach agreement as to the application of Section XIV.E.1, the Settling State(s) may petition the National Arbitration Panel to seek a ruling from the Panel as to the applicability of Section XIV.E.1, provided that the Settling State(s) may seek such review only if at least five (5) Settling States co-sign the petition. The Panel shall consider submissions and argument by the parties pursuant to the procedures set forth in Section VI.F.2.

d. The Settling State(s) and the Settling Distributor shall be bound by the determination of the National Arbitration Panel.

4. This Section XIV.E does not apply to, and there is no ability of any Settling State to seek or obtain revision of this Agreement based on, any Non-Settling State agreement with any Settling Distributor that is entered into with: (a) a Non-Settling State after a date sixty (60) calendar days prior to the scheduled start date of a trial between any Settling Distributor and the Non-Settling State or any severed or bifurcated portion thereof, provided that, where, in order to complete a settlement, a Non-Settling State and a Settling Distributor jointly request an adjournment of the scheduled start date of a trial within sixty (60) days of that date, this exception will apply as if the trial date had not been adjourned; (b) a Non-Settling State that previously litigated to judgment a case related to opioids against any manufacturer, distributor, or pharmacy; or (c) a Non-Settling State that has obtained any court order or judicial determination that grants judgment (in whole or in part) against any Settling Distributor. For avoidance of doubt, the National Arbitration Panel shall have no power to review agreements described in this paragraph.

5. This Section XIV.E does not apply to, and there is no ability of any Settling State to seek or obtain revision of this Agreement based on, any agreement between a Settling Distributor and (a) federally-recognized tribe(s) or (b) West Virginia subdivisions or (c) Non-Participating Subdivisions. This Section XIV.E will not apply to any agreement entered into more than eighteen (18) months after the Reference Date.

F. *Tax Cooperation and Reporting.*

1. Upon request by any Settling Distributor, the Settling States and Participating Subdivisions agree to perform such further acts and to execute and deliver such further documents as may be reasonably necessary for the Settling Distributors to establish the statements set forth in Section V.E.3 to the satisfaction of their tax advisors, their independent financial auditors, the Internal Revenue Service, or any other governmental authority, including as contemplated by Treasury Regulations Section 1.162-21(b)(3)(ii) and any subsequently proposed or finalized relevant regulations or administrative guidance.

2. Without limiting the generality of Section XIV.F.1, each Settling State and Participating Subdivision shall cooperate in good faith with any Settling Distributor with respect to any tax claim, dispute, investigation, audit, examination, contest, litigation, or other proceeding relating to this Agreement.

3. The Designated State, as defined in Section I.P as New York, on behalf of all Settling States and Participating Subdivisions, shall designate one of its officers or employees to act as the “appropriate official” within the meaning of Treasury Regulations Section 1.6050X-1(f)(1)(ii)(B) (the “*Appropriate Official*”). The Designated State shall direct and ensure that the Appropriate Official timely (a) files (i) at the time this Agreement becomes binding on the Parties, an IRS Form 1098-F in the form attached as Exhibit U, Exhibit V, and Exhibit W with respect to each of the Settling Distributors and (ii) any legally required returns or amended returns with any applicable governmental authority, or any returns requested by the respective Settling Distributors, and (b) provides to each of the Settling Distributors a copy of (i) the IRS Form 1098-F filed with respect to such Settling Distributor and (ii) any legally required written statement pursuant to any applicable law and any other document referred to in clause (a)(ii) above. Any such form, return, or statement shall be prepared and filed in a manner fully consistent with Section V.E.3.

4. The Settling States and Participating Subdivisions agree that any return, amended return, or written statement filed or provided pursuant to paragraph 3, and any similar document, shall be prepared and filed in a manner consistent with reporting each Settling Distributor’s portion of the Global Settlement Amount as the “Total amount to be paid” pursuant to this Agreement in Box 1 of IRS Form 1098-F and each Settling Distributor’s portion of the Compensatory Restitution Amount as “Restitution/remediation amount” in Box 2 of IRS Form 1098-F, as reflected in the attached Exhibit U, Exhibit V, and Exhibit W. If the Designated State or Appropriate Official shall be required to file any return, amended return, or written statement contemplated by this Section XIV.F other than an IRS Form 1098-F in the form attached as Exhibit U, Exhibit V, and Exhibit W, the Designated State shall direct and ensure that the Appropriate Official provides to each Settling Distributor a draft of such return, amended return, or written statement in respect of such Settling Distributor no later than sixty (60) calendar days prior to the due date thereof and shall accept and reflect any reasonable comments of such Settling Distributor on the return, amended return, or written statement in respect of such Settling Distributor.

5. For the avoidance of doubt, neither the Settling Distributors nor the Settling States and Participating Subdivisions make any warranty or representation to any Settling State, Participating Subdivision, or Releasor as to the tax consequences of the payment of the Compensatory Restitution Amount (or any portion thereof).

G. *No Third-Party Beneficiaries.* Except as expressly provided in this Agreement, no portion of this Agreement shall provide any rights to, or be enforceable by, any person or entity that is not a Settling State or Released Entity. No Settling State may assign or otherwise convey any right to enforce any provision of this Agreement.

H. *Calculation.* Any figure or percentage referred to in this Agreement shall be carried to seven decimal places.

I. *Construction.* None of the Parties and no Participating Subdivision shall be considered to be the drafter of this Agreement or of any of its provisions for the purpose of any statute, case law, or rule of interpretation or construction that would or might cause any provision to be construed against the drafter of this Agreement. The headings of the provisions of this Agreement are not binding and are for reference only and do not limit, expand, or otherwise affect the contents or meaning of this Agreement.

J. *Cooperation.* Each Party and each Participating Subdivision agrees to use its best efforts and to cooperate with the other Parties and Participating Subdivisions to cause this Agreement and the Consent Judgments to become effective, to obtain all necessary approvals, consents and authorizations, if any, and to execute all documents and to take such other action as may be appropriate in connection herewith. Consistent with the foregoing, each Party and each Participating Subdivision agrees that it will not directly or indirectly assist or encourage any challenge to this Agreement or any Consent Judgment by any other person, and will support the integrity and enforcement of the terms of this Agreement and the Consent Judgments.

K. *Entire Agreement.* This Agreement, including its exhibits and any other attachments, embodies the entire agreement and understanding between and among the Parties and Participating Subdivisions relating to the subject matter hereof and supersedes (1) all prior agreements and understandings relating to such subject matter, whether written or oral and (2) all purportedly contemporaneous oral agreements and understandings relating to such subject matter.

L. *Execution.* This Agreement may be executed in counterparts and by different signatories on separate counterparts, each of which shall be deemed an original, but all of which shall together be one and the same Agreement. One or more counterparts of this Agreement may be delivered by facsimile or electronic transmission with the intent that it or they shall constitute an original counterpart hereof. One or more counterparts of this Agreement may be signed by electronic signature.

M. *Good Faith and Voluntary Entry.* Each Party warrants and represents that it negotiated the terms of this Agreement in good faith. Each of the Parties and Participating Subdivisions warrants and represents that it freely and voluntarily entered into this Agreement without any degree of duress or compulsion. The Parties and Participating Subdivisions state that no promise of any kind or nature whatsoever (other than the written terms of this Agreement) was made to them to induce them to enter into this Agreement.

N. *Legal Obligations.* Nothing in this Agreement shall be construed as relieving any Settling Distributor of the obligation to comply with all state and federal laws, regulations or rules, nor shall any of the provisions herein be deemed to be permission to engage in any acts or practices prohibited by such laws, regulations, or rules. Except with respect to the Injunctive Relief Terms, in the event of a conflict between this Agreement and any requirement or requirements of federal, state, or local laws, such that a Settling Distributor cannot comply with this Agreement without violating such a requirement or requirements, the Settling Distributor

shall document such conflicts and notify the Attorney(s) General of the relevant Settling State(s) that it intends to comply with the requirement or requirements to the extent necessary to eliminate the conflict. With respect to the Injunctive Relief Terms, in the event of such a conflict, the procedures set forth in Section III.X of the Injunctive Relief Terms will be followed.

O. *No Prevailing Party.* The Parties and Participating Subdivisions each agree that they are not the prevailing party in this action, for purposes of any claim for fees, costs, or expenses as prevailing parties arising under common law or under the terms of any statute, because the Parties and Participating Subdivisions have reached a good faith settlement. The Parties and Participating Subdivisions each further waive any right to challenge or contest the validity of this Agreement on any ground, including, without limitation, that any term is unconstitutional or is preempted by, or in conflict with, any current or future law. Nothing in the previous sentence shall modify, or be construed to conflict with, Section XIV.M.

P. *Non-Admissibility.* The settlement negotiations resulting in this Agreement have been undertaken by the Parties and by certain representatives of the Participating Subdivisions in good faith and for settlement purposes only, and no evidence of negotiations or discussions underlying this Agreement shall be offered or received in evidence in any action or proceeding for any purpose. This Agreement shall not be offered or received in evidence in any action or proceeding for any purpose other than in an action or proceeding arising under or relating to this Agreement.

Q. *Notices.* All notices or other communications under this Agreement shall be in writing (including, but not limited to, electronic communications) and shall be given to the recipients indicated below:

For the Attorney(s) General:

Ashley Moody,
Attorney General
State of Florida
The Capitol,
PL-01
Tallahassee, FL 32399

Josh Stein, Attorney General
North Carolina Department of Justice
Attn: Daniel Mosteller
PO Box 629
Raleigh, NC 27602
Dmosteller@ncdoj.gov

For the Plaintiffs' Executive Committee:

Paul F. Farrell
Farrell Law

P.O. Box 1180
Huntington, WV 25714-1180

Jayne Conroy
Simmons Hanly Conroy LLC
112 Madison Avenue, 7th Floor
New York, NY 10016-7416
JConroy@simmonsfirm.com

Joseph F. Rice
Motley Rice LLC
28 Bridgeside Blvd.
Mount Pleasant, SC 29464
jrice@motleyrice.com

Peter Mougey
Levin Papantonio Rafferty
316 South Baylen St.
Pensacola, FL 32502
pmougey@levinlaw.com

Paul J. Geller
Robbins Feller Rudman & Dowd LLP
120 East Palmetto Park Road
Boca Raton, FL 33432
PGeller@rgrdlaw.com

For Settling Distributors:

Copy to AmerisourceBergen Corporation's attorneys at:
Attn: Michael T. Reynolds
Cravath, Swaine & Moore
825 Eighth Avenue
New York, NY 10019
mreynolds@cravath.com

Copy to Cardinal Health, Inc.'s attorneys at:
Attn: Jeffrey M. Wintner, Esq.
Attn: Elaine P. Golin, Esq.
Wachtell, Lipton, Rosen & Katz
51 West 52nd Street
New York, NY 10019
JMWintner@wlrk.com
EPGolin@wlrk.com

Attn: JB Kelly, Esq.
Cozen O'Connor
1200 19th ST NW
Washington DC 20036
jbkelly@cozen.com

Copy to McKesson Corporation's attorneys at:
Attn: Thomas J. Perrelli
Jenner & Block LLP
1099 New York Ave., NW, Suite 900
Washington, D.C. 20001
tperrelli@jenner.com

Any Party or the Plaintiffs' Executive Committee may change or add the contact information of the persons designated to receive notice on its behalf by notice given (effective upon the giving of such notice) as provided in this Section XIV.P.

R. *No Waiver.* The waiver of any rights conferred hereunder shall be effective only if made by written instrument executed by the waiving Party or Parties. The waiver by any Party of any breach of this Agreement shall not be deemed to be or construed as a waiver of any other breach, whether prior, subsequent, or contemporaneous, nor shall such waiver be deemed to be or construed as a waiver by any other Party.

S. *Preservation of Privilege.* Nothing contained in this Agreement or any Consent Judgment, and no act required to be performed pursuant to this Agreement or any Consent Judgment, is intended to constitute, cause, or effect any waiver (in whole or in part) of any attorney-client privilege, work product protection, or common interest/joint defense privilege, and each Party and Participating Subdivision agrees that it shall not make or cause to be made in any forum any assertion to the contrary.

T. *Successors.*

1. This Agreement shall be binding upon, and inure to the benefit of, the Settling Distributors and their respective successors and assigns.

2. A Settling Distributor shall not, in one (1) transaction or a series of related transactions, sell or transfer U.S. assets having a fair market value equal to twenty-five percent (25%) or more of the consolidated assets of such Settling Distributor (other than sales or transfers of inventories, or sales or transfers to an entity owned directly or indirectly by such Settling Distributor) where the sale or transfer is announced after the Reference Date, is not for fair consideration, and would foreseeably and unreasonably jeopardize such Settling Distributor's ability to make the payments under this Agreement that are due on or before the third Payment Date following the close of a sale or transfer transaction, unless the Settling Distributor obtains the acquiror's agreement that it will be either a guarantor of or successor to the percentage of that Settling Distributor's remaining Payment Obligations under this Agreement equal to the percentage of the

Settling Distributor's consolidated assets being sold or transferred in such transaction. Percentages under this section shall be determined in accordance with United States generally accepted accounting principles and as of the date of the Settling Distributor's most recent publicly filed consolidated balance sheet prior to the date of entry into the sale or transfer agreement at issue. This Section XIV.T shall be enforceable solely by the Enforcement Committee, and any objection under this Section XIV.T not raised within twenty (20) calendar days of the announcement of the relevant transaction is waived. Any dispute under this Section XIV.T shall be a National Dispute as described in Section VI.F.2 and must be raised exclusively with the National Arbitration Panel as described therein within twenty (20) calendar days of the announcement, and the sole remedy shall be an order enjoining the transaction.

3. A Settling Distributor shall not, in one (1) transaction or a series of related transactions, sell or transfer (other than sales or transfers to an entity owned directly or indirectly by such Settling Distributor) more than twenty-five percent (25%) of the distribution centers within its Full-Line Wholesale Pharmaceutical Distribution Business (as that term is defined in the Injunctive Relief Terms) where the sale or transfer is announced after the Reference Date, unless the Settling Distributor obtains the acquiror's agreement that it will be bound by the Injunctive Relief Terms.

U. *Modification, Amendment, Alteration.* After the Reference Date, any modification, amendment, or alteration of this Agreement by the Parties shall be binding only if evidenced in writing signed by the Settling Distributor to which the modification, amendment, or alteration applies, if the change applies to less than all Settling Distributors, along with the signatures of at least thirty-seven of those then serving Attorneys General of the Settling States along with a representation from each Attorney General that either: (1) the advisory committee or similar entity established or recognized by that Settling State (either pursuant to Section V.E.2.d, by a State-Subdivision Agreement, or by statute) voted in favor of the modification, amendment or alteration of this Agreement including at least one member appointed by the Participating Subdivisions listed on Exhibit G; or (2) in States without any advisory committee, that 50.1% (by population) of the Participating Subdivisions listed on Exhibit G expressed approval of the modification, amendment, or alteration of this Agreement in a writing.

V. *Termination.*

1. Unless otherwise agreed to by each of the Settling Distributors and the Settling State in question, this Agreement and all of its terms (except Section XIV.P and any other non-admissibility provisions, which shall continue in full force and effect) shall be canceled and terminated with respect to the Settling State, and the Agreement and all orders issued by the courts in the Settling State pursuant to the Agreement shall become null and void and of no effect if one or more of the following conditions applies:

a. a Consent Judgment approving this Agreement without modification of any of the Agreement's terms has not been entered as to the Settling State by a court of competent jurisdiction on or before one hundred eighty (180) calendar days after the Effective Date;

b. this Agreement or the Consent Judgment as to that Settling State has been disapproved by a court of competent jurisdiction to which it was presented for approval and/or entry (or, in the event of an appeal from or review of a decision of such a court to approve this Agreement and the Consent Judgment, by the court hearing such appeal or conducting such review), and the time to appeal from such disapproval has expired, or, in the event of an appeal from such disapproval, the appeal has been dismissed or the disapproval has been affirmed by the court of last resort to which such appeal has been taken and such dismissal or disapproval has become no longer subject to further appeal (including, without limitation, review by the United States Supreme Court); or

2. If this Agreement is terminated with respect to a Settling State for whatever reason pursuant to Section XIV.V.1, then:

a. an applicable statute of limitation or any similar time requirement (excluding any statute of repose) shall be tolled from the date the Settling State signed this Agreement until the later of the time permitted by applicable law or for one year from the date of such termination, with the effect that the Settling Distributors and the Settling State in question shall be in the same position with respect to the statute of limitation as they were at the time the Settling State filed its action; and

b. the Settling Distributors and the Settling State in question shall jointly move the relevant court of competent jurisdiction for an order reinstating the actions and claims dismissed pursuant to the terms of this Agreement governing dismissal, with the effect that the Settling Distributors and the Settling State in question shall be in the same position with respect to those actions and claims as they were at the time the action or claim was stayed or dismissed.

3. Unless each of the Settling Distributors and the Enforcement Committee agrees otherwise, this Agreement, with the exception of the Injunctive Relief Terms that have their own provisions on duration, shall terminate as to all Parties as of the Payment Date for Payment Year 18, *provided* that all Settling Distributors that as of that date are not Bankrupt Settling Distributors have performed their Payment obligations under the Agreement as of that date. If fewer than all Settling Distributors that as of that date are not Bankrupt Settling Distributors have performed their Payment obligations under the Agreement as of that date, then the Agreement shall terminate as of that date as to any Settling Distributor that has performed its Payment obligations under the Agreement and the Agreement (a) shall terminate as to each of the remaining Settling Distributors that as of that date is not a Bankrupt Settling Distributor at such time as each performs its Payment obligations under the Agreement and (b) shall terminate as to all Parties at such time as all Settling Distributors that are not Bankrupt Settling Distributors have performed their Payment obligations under the Agreement. Notwithstanding any other provision in this Section XIV.V.3 or in this Agreement, all releases under this Agreement will remain effective despite any termination under this Section XIV.V.3.

W. *Governing Law.* Except (1) as otherwise provided in this Agreement or (2) as necessary, in the sole judgment of the National Arbitration Panel, to promote uniformity of interpretation for matters within the scope of the National Arbitration Panel's authority, this Agreement shall be governed by and interpreted in accordance with the respective laws of the Settling State, without regard to the conflict of law rules of such Settling State, that is seeking to enforce the Agreement against Settling Distributor(s) or against which Settling Distributor(s) are seeking enforcement. Notwithstanding any other provision in this subsection on governing law, any disputes relating to the Settlement Fund Escrow shall be governed by and interpreted in accordance with the law of the state where the escrow agent has its primary place of business.

X. *Bankruptcy.* The following provisions shall apply if a Settling Distributor enters Bankruptcy (a Settling Distributor which does so and takes the actions, or is otherwise subjected to the actions, referred to in (i) and/or (ii) herein being referred to as a "*Bankrupt Settling Distributor*") and (i) the Bankrupt Settling Distributor's bankruptcy estate recovers, pursuant to 11 U.S.C. § 550, any payments made under this Agreement, or (ii) this Agreement is deemed executory and is rejected by such Settling Distributor pursuant to 11 U.S.C. § 365:

1. In the event that both a number of Settling States equal to at least seventy-five percent (75%) of the total number of Settling States and Settling States having aggregate Overall Allocation Percentages as set forth on Exhibit F equal to at least seventy-five percent (75%) of the total aggregate Overall Allocation Percentages assigned to all Settling States deem (by written notice to the Settling Distributors other than the Bankrupt Settling Distributor) that the financial obligations of this Agreement have been terminated and rendered null and void as to such Bankrupt Settling Distributor (except as provided in Section XIV.X.1.a) due to a material breach by such Bankrupt Settling Distributor, whereupon, with respect to all Settling States:

a. all agreements, all concessions, all reductions of Releasing Parties' Claims, and all releases and covenants not to sue, contained in this Agreement shall immediately and automatically be deemed null and void as to such Bankrupt Settling Distributor; the Settling States shall be deemed immediately and automatically restored to the same position they were in immediately prior to their entry into this Settlement Agreement in respect to such Bankrupt Settling Distributor and the Settling States shall have the right to assert any and all claims against such Bankrupt Settling Distributor in the Bankruptcy or otherwise, subject to any automatic stay, without regard to any limits or agreements as to the amount of the settlement otherwise provided in this Agreement; *provided, however*, that notwithstanding the foregoing sentence, (i) all reductions of Releasing Parties' Claims, and all releases and covenants not to sue, contained in this Agreement shall remain in full force and effect as to all persons or entities other than the Bankrupt Settling Distributor itself; and (ii) in the event a Settling State asserts any Released Claim against a Bankrupt Settling Distributor after the rejection and/or termination of this Agreement with respect to such Settling Distributor as described in this Section XIV.X.1.a and receives a judgment, settlement or distribution arising from such Released Claim, then the amount of any payments such Settling State has previously received from such Bankrupt Settling Distributor under this Agreement shall be applied to reduce the amount of any

such judgment, settlement or distribution (provided that no credit shall be given against any such judgment, settlement or distribution for any payment that such Settling State is required to disgorge or repay to the Bankrupt Settling Distributor's bankruptcy estate); and

b. the Settling States may exercise all rights provided under the federal Bankruptcy Code (or other applicable bankruptcy or non-bankruptcy law) with respect to their Claims against such Bankrupt Settling Distributor subject to all defenses and rights of the Bankrupt Settling Distributor.

EXHIBIT A

Alleged Harms

The following expert reports that were filed in connection with the case captioned *In re National Prescription Opiate Litigation*, No. 1-17-md-02804 (S.D. Ohio):

1. Expert report of Professor David Cutler, dated March 25, 2019.
2. Expert report of Dr. Jeffrey B. Liebman, dated March 25, 2019.
3. Expert report of Professor Thomas McGuire regarding damages to Bellwethers, dated March 25, 2019.
4. Report of Professor Thomas McGuire regarding public nuisance, dated March 25, 2019.

EXHIBIT B

Enforcement Committee Organizational Bylaws

ARTICLE I

These bylaws constitute the code of rules adopted by the Settling States and Participating Subdivisions for the creation of an Enforcement Committee (the “*Committee*”) to exist and operate during the term of the Agreement with the Settling Distributors and shall control the regulation and management of the Committee’s affairs.

ARTICLE II

Purpose

The Committee is organized for the sole purpose of evaluating and taking such action as deemed reasonable, necessary, and appropriate by the members of the Committee on the matters delegated to the Committee under that certain Settlement Agreement between the Settling States and the Settling Distributors dated July 21, 2021.

ARTICLE III

Members of the Committee

(1) Number of Members

The Committee will consist of seventeen (17) members (the “*Members*”). Upon majority resolution of the Committee, the number of Members may be increased or decreased from time to time, but in no event shall a decrease have the effect of decreasing the total number of Members to less than seven Members.

(2) Initial Members

The Committee initially will consist of eleven Settling State Members and six Participating Subdivision Members, three of the Participating Subdivisions shall be counties and three shall be municipalities. The initial Settling State Members are representatives from: Connecticut, Delaware, Florida, Georgia, Massachusetts, New York, North Carolina, Ohio, Pennsylvania, Tennessee, and Texas. The initial Participating Subdivision Members are: (a) Bexar County, Texas; (b) Broward County, Florida; (c) Chicago, Illinois; (d) Cincinnati, Ohio; (e) Nashville, Tennessee; and (f) Nassau County, New York. Until the Reference Date contained in the Settlement Agreement, the Participating Subdivisions may designate their outside counsel to serve as their representative. After the Reference Date, an employee or official of the Participating Subdivision must be the designated as the representative of the Participating Subdivision.

(3) Term of Members

The term of office for Members of the Committee will be until the end of the term of the Settlement Agreement, eighteen (18) years, unless and until a Member withdraws or resigns from the Committee.

(4) Resignation

Any Member may resign at any time by delivering written notice to the Chairperson of the Committee. Such resignation shall take effect upon receipt or, if later, at the time specified in the notice.

(5) Removal

(a) Any Member may be removed without cause, at any time, by a majority of the entire Committee, at a Regular or Special Meeting called for that purpose. Any Member under consideration of removal must first be notified about the consideration by written notice at least five days prior to the meeting at which the vote takes place.

(b) In the event that any Member is not a Settling State or a Participating Subdivision or the Member subsequently becomes a Later Litigating Subdivision or otherwise does not support the Agreement, the Member shall be removed immediately without notice or vote of the Committee.

(6) Vacancies

In the event of a vacancy, the Members of the same type (Settling State or Participating Subdivision) shall select another Settling State or Participating Subdivision to fill that Member's position.

(7) Compensation

Members shall not receive any salaries or other compensation for their services, but, by resolution of the Committee, may be reimbursed for any actual expenses incurred in the performance of their duties for the Committee, as long as a majority of disinterested Members approve the reimbursement. Any reimbursement shall be sought from the Settlement Fund Administrator.

ARTICLE IV

Conflicts of Interest and Code of Ethics

If a Member, agent, or employee of the Committee has a conflict of interest, he or she may not participate in a vote, discussion, or decision about the matter. Each Member shall follow any applicable state or local law with respect to conflicts, gifts, and ethics.

ARTICLE V

Committee Meetings

(1) Place of Meetings

Meetings of the Committee will be held at any place that the Chairperson may designate, including by telephonic or electronic means.

(2) Regular Meetings

Regular meetings of the Committee shall be held as deemed necessary by the by the Chairperson or any three members.

- (3) Notice of Meetings**
Written notice of the date, time, place and subject of each meeting must be provided to the Members at least 72 hours before the scheduled time of the meeting, except when there is an emergency or urgent public necessity.
- (4) Quorum**
A majority of the incumbent Members (not counting vacancies) shall constitute a quorum for the purposes of convening a meeting or conducting business.
- (5) Voting and Proxy**
When it is necessary to vote on any matter before the Committee, Members may vote by electronic means as provided in these Bylaws. Proxy voting is permitted. In order for a matter to pass, the matter must have a majority vote of Members present and must have at least one vote from a Settling State Member and a Participating Subdivision Member. In the event that there is a Quorum, but no Settling State or Participating Subdivision Member is present, then a matter may pass with a simple majority vote.
- (6) Minutes**
The Committee shall prepare and keep minutes. The minutes must state the subject of each deliberation and indicate each vote, order, decision, or other action taken.

ARTICLE VI **Officers**

- (1) Roster of Officers**
The Committee shall have a Chairperson, a Vice Chairperson, and a Secretary. The Committee may have at its discretion, such other officers as may be appointed by the Members of the Committee. One person may hold two or more offices, except those serving as Chairperson.
- (2) Election and Removal of Officers**
All officers shall serve two-year terms. The election shall be conducted at the first meeting of the fiscal year. Officers shall remain in office until their successors have been selected. Officers may serve consecutive terms without limit. The election of officers shall be by majority vote of the Members of the Committee attending the meeting.
- (3) Vacancies**
If a vacancy occurs during the term of office for any elected officer, the Members of the Committee shall elect a new officer to fill the remainder of the term as soon as practical, by majority vote of Members present.
- (4) Chairperson**
The Chairperson will supervise and control the affairs of the Committee and shall exercise such supervisory powers as may be given him/her by the Members of the Committee. The Chairperson will perform all duties incident to such office and such other duties as may be

provided in these bylaws or as may be prescribed from time to time by the Committee. The Chairperson shall preside at all meetings and shall exercise parliamentary control in accordance with Robert's Rules of Order.

(5) Vice Chairperson

The Vice Chairperson shall act in place of the Chairperson in the event of the Chairperson's absence, inability, or refusal to act, and shall exercise and discharge such other duties as may be required by the Committee. The Vice Chairperson shall serve as the parliamentarian and interpret any ambiguities of the bylaws.

(6) Secretary

The Secretary will keep and maintain all records related to the Committee and take minutes of all meetings.

(7) Records

All elected officers and committee chairpersons shall relinquish their records to the Chairperson immediately upon the completion of their term of office or completion of their term of office or completion of a project.

(8) Resignation

An officer may resign the office while not resigning membership from the Committee, by submitting a letter to the Chairperson. Vacancies occurring in any office shall be appointed for the remainder of the term.

ARTICLE VII

Duties

(1) Prior to the Reference Date

The Committee shall be responsible for any additional negotiations with the Settling Distributors, including, but not limited to, negotiating extensions of any periods created by the Settlement Agreement.

(2) After the Enforcement Date

The Committee shall establish procedures for the receipt of notices that a dispute exists concerning the Agreement and review of such disputes, pursuant to Section VI of the Agreement. Members may engage with Settling Distributors, Settling States, and Participating Subdivisions attempting to resolve any dispute without further action by the Committee. The Committee may request additional information from Settling Distributors, Settling States, and Participating Subdivisions to the extent the Committee believes such information is necessary to understand, resolve, or provide advice related to a dispute. The Committee shall endeavor to provide advice relative to the dispute no later than 60 days after receipt of notice.

ARTICLE VIII
Rules of Procedure

The proceedings and business of the Committee shall be governed by Robert's Rules of Order unless otherwise waived by the Committee.

ARTICLE IX
Operations

(1) Records

The Committee will keep correct and complete records and will also keep minutes of the proceedings of the Committee meetings and Committees. The Committee will keep at its principal place of business at a place designated by the Chairperson.

All elected officers and committee chairpersons shall relinquish their records to the Chairperson, immediately upon the completion of their term of office.

(2) Inspection of Books and Records

The minutes of a meeting are public records and shall be available for public inspection and copying on request to the Committee's Chairperson or the Chairperson's designee.

(3) Amendments

The bylaws may be amended at any time by a vote of a majority of Members present and must have at least one vote from a Settling State Member and a Participating Subdivision Member. In the event that there is a Quorum, but no Settling State or Participating Subdivision Member is present, then a matter may pass with a simple majority vote.

EXHIBIT C

Litigating Subdivisions List¹²

1. Abbeville (AL), City of, Alabama
2. Albertville (AL), City of, Alabama
3. Alexander City (AL), City of, Alabama
4. Anniston (AL), City of, Alabama
5. Arab (AL), City of, Alabama
6. Argo (AL), City of, Alabama
7. Ashland (AL), City of, Alabama
8. Ashville (AL), City of, Alabama
9. Athens (AL), City of, Alabama
10. Attalla (AL), City of, Alabama
11. Attentus Mouton, LLC d/b/a Lawrence Medical Center (AL), Alabama
12. Auburn (AL), City of, Alabama
13. Autauga (AL), County of, Alabama
14. Baldwin (AL), County of, Alabama
15. Barbour (AL), County of, Alabama
16. Berry (AL), Town of, Alabama
17. Bibb (AL), County of, Alabama
18. Birmingham (AL), City of, Alabama
19. Blount (AL), County of, Alabama
20. Boaz (AL), City of, Alabama
21. Brent (AL), City of, Alabama
22. Bridgeport (AL), City of, Alabama
23. Brookwood (AL), Town of, Alabama
24. Brundidge (AL), City of, Alabama
25. Bullock (AL), County of, Alabama
26. Butler (AL), County of, Alabama
27. Butler (AL), Town of, Alabama
28. Calera (AL), City of, Alabama
29. Calhoun (AL), County of, Alabama
30. Camp Hill (AL), Town of, Alabama
31. Carbon Hill (AL), City of, Alabama
32. Cedar Bluff (AL), Town of, Alabama
33. Center Point (AL), City of, Alabama
34. Centre (AL), City of, Alabama
35. Centreville (AL), City of, Alabama
36. Chambers (AL), County of, Alabama
37. Cherokee (AL), County of, Alabama
38. Cherokee (AL), Town of, Alabama
39. Chickasaw (AL), City of, Alabama
40. Chilton (AL), County of, Alabama
41. Choctaw (AL), County of, Alabama
42. Clanton (AL), City of, Alabama
43. Clarke (AL), County of, Alabama
44. Clay (AL), County of, Alabama
45. Cleburne (AL), County of, Alabama
46. Cleveland (AL), Town of, Alabama
47. Coffee (AL), County of, Alabama
48. Colbert (AL), County of, Alabama
49. Conecuh (AL), County of, Alabama
50. Coosa (AL), County of, Alabama
51. Cordova (AL), City of, Alabama
52. Covington (AL), County of, Alabama
53. Crenshaw (AL), County of, Alabama
54. Cullman (AL), City of, Alabama
55. Cullman (AL), County of, Alabama
56. Cullman Regional Medical Center, Inc. (AL), Alabama
57. Dadeville (AL), City of, Alabama
58. Dale (AL), County of, Alabama
59. Daleville (AL), City of, Alabama
60. Dallas (AL), County of, Alabama
61. Daphne (AL), City of, Alabama
62. Dauphin Island (AL), Town of, Alabama
63. Decatur (AL), City of, Alabama
64. DeKalb (AL), County of, Alabama
65. Demopolis (AL), City of, Alabama
66. Dora (AL), City of, Alabama
67. Dothan (AL), City of, Alabama
68. Double Springs (AL), Town of, Alabama
69. Douglas (AL), Town of, Alabama
70. Enterprise (AL), City of, Alabama
71. Escambia (AL), County of, Alabama
72. Etowah (AL), County of, Alabama
73. Etowah (AL), County of (Sheriff), Alabama
74. Eufaula (AL), City of, Alabama
75. Evergreen (AL), City of, Alabama
76. Fairfield (AL), City of, Alabama

¹² For purposes of calculating the percentage of Litigating Subdivisions pursuant to Section IV.F.2.b and Exhibit H, an individual Litigating Subdivision shall not be included more than once in the numerator, and shall not be included more than once in the denominator, of the calculation regardless if it (or any of its officials) is named as multiple plaintiffs in the same lawsuit; provided, however, that for the avoidance of doubt, no Litigating Subdivision will be excluded from the numerator or denominator under this sentence unless a Litigating Subdivision otherwise counted in the denominator has the authority to release the Claims (consistent with Section XI) of the Litigating Subdivision to be excluded.

77. Family Oriented Primary Health Care Clinic (AL), Alabama
78. Faunsdale (AL), Town of, Alabama
79. Fayette (AL), City of, Alabama
80. Fayette (AL), County of, Alabama
81. Fayette (AL), County of (Sheriff), Alabama
82. Florence (AL), City of, Alabama
83. Foley (AL), City of, Alabama
84. Fort Deposit (AL), Town of, Alabama
85. Fort Payne (AL), City of, Alabama
86. Franklin (AL), County of, Alabama
87. Fultondale (AL), City of, Alabama
88. Gadsden (AL), City of, Alabama
89. Geneva (AL), City of, Alabama
90. Geneva (AL), County of, Alabama
91. Geneva County Health Care Authority (AL), Alabama
92. Georgiana (AL), City of, Alabama
93. Geraldine (AL), Town of, Alabama
94. Gilbertown (AL), Town of, Alabama
95. Grant (AL), Town of, Alabama
96. Graysville (AL), City of, Alabama
97. Greene (AL), County of, Alabama
98. Greene County Hospital Board (AL), Alabama
99. Greensboro (AL), City of, Alabama
100. Greenville (AL), City of, Alabama
101. Guin (AL), City of, Alabama
102. Guntersville (AL), City of, Alabama
103. Gurley (AL), Town of, Alabama
104. Hale (AL), County of, Alabama
105. Haleyville (AL), City of, Alabama
106. Hamilton (AL), City of, Alabama
107. Hammondville (AL), Town of, Alabama
108. Hartselle (AL), City of, Alabama
109. Headland (AL), City of, Alabama
110. Health Care Authority of Cullman County (AL), Alabama
111. Health Care Authority of the City of Huntsville d/b/a HH Health System, et al. (AL), Alabama
112. Henagar (AL), City of, Alabama
113. Henry (AL), County of, Alabama
114. HH Health System-Athens Limestone, LLC d/b/a Athens Limestone Hospital (AL), Alabama
115. HH Health System-Morgan, LLC d/b/a Decatur Morgan Hospital-Decatur and Decatur Morgan Hospital-Parkway (AL), Alabama
116. HH Health System-Shoals, LLC d/b/a Helen Keller Hospital and Red Bay Hospital (AL), Alabama
117. Homewood (AL), City of, Alabama
118. Hoover (AL), City of, Alabama
119. Houston (AL), County of, Alabama
120. Hueytown (AL), City of, Alabama
121. Huntsville (AL), City of, Alabama
122. J. Paul Jones Hospital (AL), Alabama
123. Jackson (AL), County of, Alabama
124. Jackson County Health Care Authority (AL), Alabama
125. Jacksonville (AL), City of, Alabama
126. Jasper (AL), City of, Alabama
127. Jefferson (AL), County of, Alabama
128. Jefferson (AL), County of (Sheriff), Alabama
129. Killen (AL), City of, Alabama
130. Lamar (AL), County of, Alabama
131. Lamar (AL), County of (Sheriff), Alabama
132. Lanett (AL), City of, Alabama
133. Lauderdale (AL), County of, Alabama
134. Lawrence (AL), County of, Alabama
135. Leeds (AL), City of, Alabama
136. Leesburg (AL), City of, Alabama
137. Leighton (AL), Town of, Alabama
138. Level Plains (AL), City of, Alabama
139. Limestone (AL), County of, Alabama
140. Lincoln (AL), City of, Alabama
141. Linden (AL), City of, Alabama
142. Locust Fork (AL), Town of, Alabama
143. Louisville (AL), City of, Alabama
144. Lowndes (AL), County of, Alabama
145. Luverne (AL), City of, Alabama
146. Macon (AL), County of, Alabama
147. Madison (AL), City of, Alabama
148. Madison (AL), County of, Alabama
149. Marengo (AL), County of, Alabama
150. Marion (AL), City of, Alabama
151. Marion (AL), County of, Alabama
152. Marshall (AL), County of, Alabama
153. Marshall County (AL) Health Care Authority, Alabama
154. McKenzie (AL), Town of, Alabama
155. Midfield (AL), City of, Alabama
156. Mobile (AL), City of, Alabama
157. Mobile (AL), County Board of Health, Alabama
158. Mobile (AL), County of, Alabama
159. Monroe (AL), County of, Alabama
160. Monroe County Healthcare Authority (AL), Alabama
161. Monroe County Healthcare Authority d/b/a Monroe County Hospital (AL), Alabama
162. Monroeville (AL), City of, Alabama
163. Montgomery (AL), City of, Alabama

164. Montgomery (AL), County of, Alabama
165. Moody (AL), City of, Alabama
166. Morgan (AL), County of, Alabama
167. Moulton (AL), City of, Alabama
168. Mountain Brook (AL), City of, Alabama
169. Munford (AL), Town of, Alabama
170. Muscle Shoals (AL), City of, Alabama
171. Nauvoo (AL), City of, Alabama
172. New Hope (AL), City of, Alabama
173. Northport (AL), City of, Alabama
174. Oakman (AL), Town of, Alabama
175. Oneonta (AL), City of, Alabama
176. Opelika (AL), City of, Alabama
177. Opp (AL), City of, Alabama
178. Orange Beach (AL), City of, Alabama
179. Oxford (AL), City of, Alabama
180. Ozark (AL), City of, Alabama
181. Parrish (AL), City of, Alabama
182. Pell City (AL), City of, Alabama
183. Perry (AL), County of, Alabama
184. Phenix (AL), City of, Alabama
185. Pickens (AL), County of, Alabama
186. Piedmont (AL), City of, Alabama
187. Pike (AL), County of, Alabama
188. Pleasant Grove (AL), City of, Alabama
189. Powell (AL), Town of, Alabama
190. Prattville (AL), City of, Alabama
191. Priceville (AL), Town of, Alabama
192. Prichard (AL), City of, Alabama
193. Ragland (AL), City of, Alabama
194. Rainbow City (AL), City of, Alabama
195. Rainsville (AL), City of, Alabama
196. Red Bay (AL), City of, Alabama
197. Robertsdale (AL), City of, Alabama
198. Rockford (AL), Town of, Alabama
199. Russell (AL), County of, Alabama
200. Russellville (AL), City of, Alabama
201. Satsuma (AL), City of, Alabama
202. Scottsboro (AL), City of, Alabama
203. Selma (AL), City of, Alabama
204. Sheffield (AL), City of, Alabama
205. Shelby (AL), County of, Alabama
206. Sipsey (AL), City of, Alabama
207. Slocumb (AL), City of, Alabama
208. Spanish Fort (AL), City of, Alabama
209. Springville (AL), City of, Alabama
210. St. Clair (AL), County of, Alabama
211. Sumiton (AL), City of, Alabama
212. Sumter (AL), County of, Alabama
213. Sweet Water (AL), Town of, Alabama
214. Sylacauga (AL), City of, Alabama
215. Talladega (AL), City of, Alabama
216. Talladega (AL), County of, Alabama
217. Tallapoosa (AL), County of, Alabama
218. Tarrant (AL), City of, Alabama
219. The Bibb County Healthcare Authority (AL), Alabama
220. The Dale County Healthcare Authority (AL), Alabama
221. The DCH Health Care Authority (AL), Alabama
222. The Health Care Authority of Morgan County - City of Decatur (AL), Alabama
223. The Health Care Authority of the City of Huntsville d/b/a Huntsville Hospital (AL), Alabama
224. The Health Care Authority of the City of Huntsville d/b/a Huntsville Hospital for Women and Children (AL), Alabama
225. The Health Care Authority of the City of Huntsville d/b/a Madison Hospital (AL), Alabama
226. The Healthcare Authority for Baptist Health (AL), Alabama
227. The Sylacauga Health Care Authority (AL), Alabama
228. The Tombigbee Health Care Authority (AL), Alabama
229. Thomasville (AL), City of, Alabama
230. Troy (AL), City of, Alabama
231. Trussville (AL), City of, Alabama
232. Tuscaloosa (AL), City of, Alabama
233. Tuscaloosa (AL), County of, Alabama
234. Tuscumbia (AL), City of, Alabama
235. Tuskegee (AL), City of, Alabama
236. Union Springs (AL), City of, Alabama
237. Uniontown (AL), City of, Alabama
238. Vance (AL), Town of, Alabama
239. Vernon (AL), City of, Alabama
240. Vestavia Hills (AL), City of, Alabama
241. Walker (AL), County of, Alabama
242. Washington (AL), County of, Alabama
243. Weaver (AL), City of, Alabama
244. West Blocton (AL), Town of, Alabama
245. Wilcox (AL), County of, Alabama
246. Winfield (AL), City of, Alabama
247. Woodville (AL), Town of, Alabama
248. Yellow Bluff (AL), Town of, Alabama
249. Apache (AZ), County of, Arizona
250. Bullhead City (AZ), City of, Arizona
251. Cochise (AZ), County of, Arizona
252. Glendale (AZ), City of, Arizona
253. Kingman (AZ), City of, Arizona
254. La Paz (AZ), County of, Arizona
255. Maricopa (AZ), County of, Arizona
256. Mohave (AZ), County of, Arizona

257. Navajo (AZ), County of, Arizona
258. Phoenix (AZ), City of, Arizona
259. Pima (AZ), County of, Arizona
260. Pinal (AZ), County of, Arizona
261. Prescott (AZ), City of, Arizona
262. Surprise (AZ), City of, Arizona
263. Tucson (AZ), The City of, Arizona
264. Yuma (AZ), County of, Arizona
265. Adona (AR), City of, Arkansas
266. Alexander (AR), City of, Arkansas
267. Alicia (AR), City of, Arkansas
268. Allport (AR), City of, Arkansas
269. Alma (AR), City of, Arkansas
270. Almyra (AR), City of, Arkansas
271. Alpena (AR), City of, Arkansas
272. Altheimer (AR), City of, Arkansas
273. Altus (AR), City of, Arkansas
274. Amagon (AR), City of, Arkansas
275. Amity (AR), City of, Arkansas
276. Anthonyville (AR), City of, Arkansas
277. Antoine (AR), City of, Arkansas
278. Arkadelphia (AR), City of, Arkansas
279. Arkansas (AR), County of, Arkansas
280. Arkansas City (AR), City of, Arkansas
281. Ash Flat (AR), City of, Arkansas
282. Ashdown (AR), City of, Arkansas
283. Ashley (AR), County of, Arkansas
284. Atkins (AR), City of, Arkansas
285. Aubrey (AR), City of, Arkansas
286. Augusta (AR), City of, Arkansas
287. Austin (AR), City of, Arkansas
288. Avoca (AR), City of, Arkansas
289. Bald Knob (AR), City of, Arkansas
290. Banks (AR), City of, Arkansas
291. Barling (AR), City of, Arkansas
292. Bassett (AR), City of, Arkansas
293. Batesville (AR), City of, Arkansas
294. Bauxite (AR), City of, Arkansas
295. Baxter (AR), County of, Arkansas
296. Bay (AR), City of, Arkansas
297. Bearden (AR), City of, Arkansas
298. Beaver (AR), City of, Arkansas
299. Beebe (AR), City of, Arkansas
300. Beedeville (AR), City of, Arkansas
301. Bella Vista (AR), City of, Arkansas
302. Bellefonte (AR), City of, Arkansas
303. Belleville (AR), City of, Arkansas
304. Ben Lomond (AR), City of, Arkansas
305. Benton (AR), City of, Arkansas
306. Benton (AR), County of, Arkansas
307. Bentonville (AR), City of, Arkansas
308. Bergman (AR), City of, Arkansas
309. Berryville (AR), City of, Arkansas
310. Bethel Heights (AR), City of, Arkansas
311. Big Flat (AR), City of, Arkansas
312. Bigelow (AR), City of, Arkansas
313. Biggers (AR), City of, Arkansas
314. Birdsong (AR), City of, Arkansas
315. Biscoe (AR), City of, Arkansas
316. Black Oak (AR), City of, Arkansas
317. Black Rock (AR), City of, Arkansas
318. Black Springs (AR), City of, Arkansas
319. Blevins (AR), City of, Arkansas
320. Blue Eye (AR), City of, Arkansas
321. Blue Mountain (AR), City of, Arkansas
322. Bluff City (AR), City of, Arkansas
323. Blytheville (AR), City of, Arkansas
324. Bodcaw (AR), City of, Arkansas
325. Bonanza (AR), City of, Arkansas
326. Bono (AR), City of, Arkansas
327. Boone (AR), County of, Arkansas
328. Booneville (AR), City of, Arkansas
329. Bradford (AR), City of, Arkansas
330. Bradley (AR), City of, Arkansas
331. Bradley (AR), County of, Arkansas
332. Branch (AR), City of, Arkansas
333. Briarcliff (AR), City of, Arkansas
334. Brinkley (AR), City of, Arkansas
335. Brookland (AR), City of, Arkansas
336. Bryant (AR), City of, Arkansas
337. Buckner (AR), City of, Arkansas
338. Bull Shoals (AR), City of, Arkansas
339. Burdette (AR), City of, Arkansas
340. Cabot (AR), City of, Arkansas
341. Caddo Valley (AR), City of, Arkansas
342. Caldwell (AR), City of, Arkansas
343. Cale (AR), City of, Arkansas
344. Calhoun (AR), County of, Arkansas
345. Calico Rock (AR), City of, Arkansas
346. Calion (AR), City of, Arkansas
347. Camden (AR), City of, Arkansas
348. Cammack Village (AR), City of, Arkansas
349. Campbell Station (AR), City of, Arkansas
350. Caraway (AR), City of, Arkansas
351. Carlisle (AR), City of, Arkansas
352. Carroll (AR), County of, Arkansas
353. Carthage (AR), City of, Arkansas
354. Casa (AR), City of, Arkansas
355. Cash (AR), City of, Arkansas
356. Caulksville (AR), City of, Arkansas
357. Cave City (AR), City of, Arkansas
358. Cave Springs (AR), City of, Arkansas
359. Cedarville (AR), City of, Arkansas
360. Centerton (AR), City of, Arkansas
361. Central City (AR), City of, Arkansas
362. Charleston (AR), City of, Arkansas

- 363. Cherokee Village (AR), City of, Arkansas
- 364. Cherry Valley (AR), City of, Arkansas
- 365. Chester (AR), City of, Arkansas
- 366. Chicot (AR), County of, Arkansas
- 367. Chidester (AR), City of, Arkansas
- 368. Clarendon (AR), City of, Arkansas
- 369. Clark (AR), County of, Arkansas
- 370. Clarksville (AR), City of, Arkansas
- 371. Clay (AR), County of, Arkansas
- 372. Cleburne (AR), County of, Arkansas
- 373. Cleveland (AR), County of, Arkansas
- 374. Clinton (AR), City of, Arkansas
- 375. Coal Hill (AR), City of, Arkansas
- 376. Colt (AR), City of, Arkansas
- 377. Columbia (AR), County of, Arkansas
- 378. Concord (AR), City of, Arkansas
- 379. Conway (AR), City of, Arkansas
- 380. Conway (AR), County of, Arkansas
- 381. Corning (AR), City of, Arkansas
- 382. Cotter (AR), City of, Arkansas
- 383. Cotton Plant (AR), City of, Arkansas
- 384. Cove (AR), City of, Arkansas
- 385. Coy (AR), City of, Arkansas
- 386. Craighead (AR), County of, Arkansas
- 387. Crawford (AR), County of, Arkansas
- 388. Crawfordsville (AR), City of, Arkansas
- 389. Crittenden (AR), County of, Arkansas
- 390. Cross (AR), County of, Arkansas
- 391. Crossett (AR), City of, Arkansas
- 392. Cushman (AR), City of, Arkansas
- 393. Daisy (AR), City of, Arkansas
- 394. Dallas (AR), County of, Arkansas
- 395. Damascus (AR), City of, Arkansas
- 396. Danville (AR), City of, Arkansas
- 397. Dardanelle (AR), City of, Arkansas
- 398. Datto (AR), City of, Arkansas
- 399. De Queen (AR), City of, Arkansas
- 400. Decatur (AR), City of, Arkansas
- 401. Delaplaine (AR), City of, Arkansas
- 402. Delight (AR), City of, Arkansas
- 403. Dell (AR), City of, Arkansas
- 404. Denning (AR), City of, Arkansas
- 405. Dermott (AR), City of, Arkansas
- 406. Des Arc (AR), City of, Arkansas
- 407. Desha (AR), County of, Arkansas
- 408. Devalls Bluff (AR), City of, Arkansas
- 409. Dewitt (AR), City of, Arkansas
- 410. Diamond City (AR), City of, Arkansas
- 411. Diaz (AR), City of, Arkansas
- 412. Dierks (AR), City of, Arkansas
- 413. Donaldson (AR), City of, Arkansas
- 414. Dover (AR), City of, Arkansas
- 415. Dumas (AR), City of, Arkansas
- 416. Dyer (AR), City of, Arkansas
- 417. Dyess (AR), City of, Arkansas
- 418. Earle (AR), City of, Arkansas
- 419. East Camden (AR), City of, Arkansas
- 420. Edmondson (AR), City of, Arkansas
- 421. Egypt (AR), City of, Arkansas
- 422. El Dorado (AR), City of, Arkansas
- 423. Elaine (AR), City of, Arkansas
- 424. Elkins (AR), City of, Arkansas
- 425. Elm Springs (AR), City of, Arkansas
- 426. Emerson (AR), City of, Arkansas
- 427. Emmet (AR), City of, Arkansas
- 428. England (AR), City of, Arkansas
- 429. Enola (AR), City of, Arkansas
- 430. Etowah (AR), City of, Arkansas
- 431. Eudora (AR), City of, Arkansas
- 432. Eureka Springs (AR), City of, Arkansas
- 433. Evening Shade (AR), City of, Arkansas
- 434. Everton (AR), City of, Arkansas
- 435. Fairfield Bay (AR), City of, Arkansas
- 436. Fargo (AR), City of, Arkansas
- 437. Farmington (AR), City of, Arkansas
- 438. Faulkner (AR), County of, Arkansas
- 439. Felsenthal (AR), City of, Arkansas
- 440. Fifty-Six (AR), City of, Arkansas
- 441. Fisher (AR), City of, Arkansas
- 442. Flippin (AR), City of, Arkansas
- 443. Fordyce (AR), City of, Arkansas
- 444. Foreman (AR), City of, Arkansas
- 445. Forrest City (AR), City of, Arkansas
- 446. Fort Smith (AR), City of, Arkansas
- 447. Fouke (AR), City of, Arkansas
- 448. Fountain Hill (AR), City of, Arkansas
- 449. Fountain Lake (AR), City of, Arkansas
- 450. Fourche (AR), City of, Arkansas
- 451. Franklin (AR), City of, Arkansas
- 452. Friendship (AR), City of, Arkansas
- 453. Fulton (AR), City of, Arkansas
- 454. Fulton (AR), County of, Arkansas
- 455. Garfield (AR), City of, Arkansas
- 456. Garland (AR), City of, Arkansas
- 457. Garland (AR), County of, Arkansas
- 458. Garner (AR), City of, Arkansas
- 459. Gassville (AR), City of, Arkansas
- 460. Gateway (AR), City of, Arkansas
- 461. Gentry (AR), City of, Arkansas
- 462. Georgetown (AR), City of, Arkansas
- 463. Gilbert (AR), City of, Arkansas
- 464. Gillett (AR), City of, Arkansas
- 465. Gillham (AR), City of, Arkansas
- 466. Gilmore (AR), City of, Arkansas
- 467. Glenwood (AR), City of, Arkansas
- 468. Goshen (AR), City of, Arkansas

469. Gosnell (AR), City of, Arkansas
470. Gould (AR), City of, Arkansas
471. Grady (AR), City of, Arkansas
472. Grannis (AR), City of, Arkansas
473. Grant (AR), County of, Arkansas
474. Gravette (AR), City of, Arkansas
475. Green Forest (AR), City of, Arkansas
476. Greenbrier (AR), City of, Arkansas
477. Greene (AR), County of, Arkansas
478. Greenland (AR), City of, Arkansas
479. Greenway (AR), City of, Arkansas
480. Greenwood (AR), City of, Arkansas
481. Greers Ferry (AR), City of, Arkansas
482. Griffithville (AR), City of, Arkansas
483. Grubbs (AR), City of, Arkansas
484. Guion (AR), City of, Arkansas
485. Gum Springs (AR), City of, Arkansas
486. Gurdon (AR), City of, Arkansas
487. Guy (AR), City of, Arkansas
488. Hackett (AR), City of, Arkansas
489. Hamburg (AR), City of, Arkansas
490. Hampton (AR), City of, Arkansas
491. Hardy (AR), City of, Arkansas
492. Harrell (AR), City of, Arkansas
493. Harrisburg (AR), City of, Arkansas
494. Harrison (AR), City of, Arkansas
495. Hartford (AR), City of, Arkansas
496. Hartman (AR), City of, Arkansas
497. Haskell (AR), City of, Arkansas
498. Hatfield (AR), City of, Arkansas
499. Havana (AR), City of, Arkansas
500. Haynes (AR), City of, Arkansas
501. Hazen (AR), City of, Arkansas
502. Heber Springs (AR), City of, Arkansas
503. Hector (AR), City of, Arkansas
504. Helena - West Helena (AR), City of, Arkansas
505. Hempstead (AR), County of, Arkansas
506. Hermitage (AR), City of, Arkansas
507. Hickory Ridge (AR), City of, Arkansas
508. Higden (AR), City of, Arkansas
509. Higginson (AR), City of, Arkansas
510. Highfill (AR), City of, Arkansas
511. Highland (AR), City of, Arkansas
512. Hindsville (AR), City of, Arkansas
513. Holland (AR), City of, Arkansas
514. Holly Grove (AR), City of, Arkansas
515. Hope (AR), City of, Arkansas
516. Horatio (AR), City of, Arkansas
517. Horseshoe Bend (AR), City of, Arkansas
518. Horseshoe Lake (AR), City of, Arkansas
519. Hot Spring (AR), County of, Arkansas
520. Hot Springs (AR), City of, Arkansas
521. Houston (AR), City of, Arkansas
522. Howard (AR), County of, Arkansas
523. Hoxie (AR), City of, Arkansas
524. Hughes (AR), City of, Arkansas
525. Humnoke (AR), City of, Arkansas
526. Humphrey (AR), City of, Arkansas
527. Hunter (AR), City of, Arkansas
528. Huntington (AR), City of, Arkansas
529. Huntsville (AR), City of, Arkansas
530. Huttig (AR), City of, Arkansas
531. Imboden (AR), City of, Arkansas
532. Independence (AR), County of, Arkansas
533. Izard (AR), County of, Arkansas
534. Jackson (AR), County of, Arkansas
535. Jacksonport (AR), City of, Arkansas
536. Jacksonville (AR), City of, Arkansas
537. Jasper (AR), City of, Arkansas
538. Jefferson (AR), County of, Arkansas
539. Jennette (AR), City of, Arkansas
540. Jericho (AR), City of, Arkansas
541. Jerome (AR), City of, Arkansas
542. Johnson (AR), City of, Arkansas
543. Johnson (AR), County of, Arkansas
544. Joiner (AR), City of, Arkansas
545. Jonesboro (AR), City of, Arkansas
546. Judsonia (AR), City of, Arkansas
547. Junction City (AR), City of, Arkansas
548. Keiser (AR), City of, Arkansas
549. Kensett (AR), City of, Arkansas
550. Kibler (AR), City of, Arkansas
551. Kingsland (AR), City of, Arkansas
552. Knobel (AR), City of, Arkansas
553. Knoxville (AR), City of, Arkansas
554. La Grange (AR), City of, Arkansas
555. Lafayette (AR), County of, Arkansas
556. Lafe (AR), City of, Arkansas
557. Lake City (AR), City of, Arkansas
558. Lake View (AR), City of, Arkansas
559. Lake Village (AR), City of, Arkansas
560. Lakeview (AR), City of, Arkansas
561. Lamar (AR), City of, Arkansas
562. Lavaca (AR), City of, Arkansas
563. Leachville (AR), City of, Arkansas
564. Lead Hill (AR), City of, Arkansas
565. Lee (AR), County of, Arkansas
566. Leola (AR), City of, Arkansas
567. Lepanto (AR), City of, Arkansas
568. Leslie (AR), City of, Arkansas
569. Lewisville (AR), City of, Arkansas
570. Lincoln (AR), City of, Arkansas
571. Lincoln (AR), County of, Arkansas
572. Little Flock (AR), City of, Arkansas
573. Little River (AR), County of, Arkansas

574. Little Rock (AR), City of, Arkansas
575. Lockesburg (AR), City of, Arkansas
576. Logan (AR), County of, Arkansas
577. London (AR), City of, Arkansas
578. Lonoke (AR), City of, Arkansas
579. Lonoke (AR), County of, Arkansas
580. Louann (AR), City of, Arkansas
581. Luxora (AR), City of, Arkansas
582. Lynn (AR), City of, Arkansas
583. Madison (AR), City of, Arkansas
584. Madison (AR), County of, Arkansas
585. Magazine (AR), City of, Arkansas
586. Magness (AR), City of, Arkansas
587. Magnolia (AR), City of, Arkansas
588. Malvern (AR), City of, Arkansas
589. Mammoth Spring (AR), City of, Arkansas
590. Manila (AR), City of, Arkansas
591. Mansfield (AR), City of, Arkansas
592. Marianna (AR), City of, Arkansas
593. Marie (AR), City of, Arkansas
594. Marion (AR), City of, Arkansas
595. Marion (AR), County of, Arkansas
596. Marked Tree (AR), City of, Arkansas
597. Marmaduke (AR), City of, Arkansas
598. Marvell (AR), City of, Arkansas
599. Maumelle (AR), City of, Arkansas
600. Mayflower (AR), City of, Arkansas
601. Maynard (AR), City of, Arkansas
602. McCaskill (AR), City of, Arkansas
603. McCrae (AR), City of, Arkansas
604. McCrory (AR), City of, Arkansas
605. McDougal (AR), City of, Arkansas
606. McGehee (AR), City of, Arkansas
607. McNab (AR), City of, Arkansas
608. Melbourne (AR), City of, Arkansas
609. Mena (AR), City of, Arkansas
610. Menifee (AR), City of, Arkansas
611. Midland (AR), City of, Arkansas
612. Miller (AR), County of, Arkansas
613. Mineral Springs (AR), City of, Arkansas
614. Minturn (AR), City of, Arkansas
615. Mississippi (AR), County of, Arkansas
616. Mitchellville (AR), City of, Arkansas
617. Monette (AR), City of, Arkansas
618. Monroe (AR), County of, Arkansas
619. Montgomery (AR), County of, Arkansas
620. Monticello (AR), City of, Arkansas
621. Montrose (AR), City of, Arkansas
622. Moorefield (AR), City of, Arkansas
623. Moro (AR), City of, Arkansas
624. Morrilton (AR), City of, Arkansas
625. Morrison Bluff (AR), City of, Arkansas
626. Mount Ida (AR), City of, Arkansas
627. Mount Pleasant (AR), City of, Arkansas
628. Mount Vernon (AR), City of, Arkansas
629. Mountain Home (AR), City of, Arkansas
630. Mountain Pine (AR), City of, Arkansas
631. Mountainburg (AR), City of, Arkansas
632. Mulberry (AR), City of, Arkansas
633. Murfreesboro (AR), City of, Arkansas
634. Nashville (AR), City of, Arkansas
635. Nevada (AR), County of, Arkansas
636. Newark (AR), City of, Arkansas
637. Newport (AR), City of, Arkansas
638. Newton (AR), County of, Arkansas
639. Norfolk (AR), City of, Arkansas
640. Norman (AR), City of, Arkansas
641. Norphlet (AR), City of, Arkansas
642. North Little Rock (AR), City of, Arkansas
643. Oak Grove (AR), City of, Arkansas
644. Oak Grove Heights (AR), City of, Arkansas
645. Oakhaven (AR), City of, Arkansas
646. Oden (AR), City of, Arkansas
647. Ogden (AR), City of, Arkansas
648. Oil Trough (AR), City of, Arkansas
649. O'Kean (AR), City of, Arkansas
650. Okolona (AR), City of, Arkansas
651. Ola (AR), City of, Arkansas
652. Omaha (AR), City of, Arkansas
653. Oppelo (AR), City of, Arkansas
654. Osceola (AR), City of, Arkansas
655. Ouachita (AR), County of, Arkansas
656. Oxford (AR), City of, Arkansas
657. Ozan (AR), City of, Arkansas
658. Ozark (AR), City of, Arkansas
659. Palestine (AR), City of, Arkansas
660. Pangburn (AR), City of, Arkansas
661. Paragould (AR), City of, Arkansas
662. Paris (AR), City of, Arkansas
663. Parkdale (AR), City of, Arkansas
664. Parkin (AR), City of, Arkansas
665. Patmos (AR), City of, Arkansas
666. Patterson (AR), City of, Arkansas
667. Pea Ridge (AR), City of, Arkansas
668. Peach Orchard (AR), City of, Arkansas
669. Perla (AR), City of, Arkansas
670. Perry (AR), City of, Arkansas
671. Perry (AR), County of, Arkansas
672. Perrytown (AR), City of, Arkansas
673. Perryville (AR), City of, Arkansas
674. Phillips (AR), County of, Arkansas
675. Piggott (AR), City of, Arkansas
676. Pike (AR), County of, Arkansas
677. Pindall (AR), City of, Arkansas
678. Pine Bluff (AR), City of, Arkansas

679. Pineville (AR), City of, Arkansas
680. Plainview (AR), City of, Arkansas
681. Pleasant Plains (AR), City of, Arkansas
682. Plumerville (AR), City of, Arkansas
683. Pocahontas (AR), City of, Arkansas
684. Poinsett (AR), County of, Arkansas
685. Polk (AR), County of, Arkansas
686. Pollard (AR), City of, Arkansas
687. Pope (AR), County of, Arkansas
688. Portia (AR), City of, Arkansas
689. Portland (AR), City of, Arkansas
690. Pottsville (AR), City of, Arkansas
691. Powhatan (AR), City of, Arkansas
692. Poyen (AR), City of, Arkansas
693. Prairie (AR), County of, Arkansas
694. Prairie Grove (AR), City of, Arkansas
695. Prattsville (AR), City of, Arkansas
696. Prescott (AR), City of, Arkansas
697. Pulaski (AR), County of, Arkansas
698. Pyatt (AR), City of, Arkansas
699. Quitman (AR), City of, Arkansas
700. Randolph (AR), County of, Arkansas
701. Ratcliff (AR), City of, Arkansas
702. Ravenden (AR), City of, Arkansas
703. Ravenden Springs (AR), City of, Arkansas
704. Rector (AR), City of, Arkansas
705. Redfield (AR), City of, Arkansas
706. Reed (AR), City of, Arkansas
707. Reyno (AR), City of, Arkansas
708. Rison (AR), City of, Arkansas
709. Rockport (AR), City of, Arkansas
710. Roe (AR), City of, Arkansas
711. Rogers (AR), City of, Arkansas
712. Rondo (AR), City of, Arkansas
713. Rose Bud (AR), City of, Arkansas
714. Rosston (AR), City of, Arkansas
715. Rudy (AR), City of, Arkansas
716. Russell (AR), City of, Arkansas
717. Russellville (AR), City of, Arkansas
718. Salem (AR), City of, Arkansas
719. Salesville (AR), City of, Arkansas
720. Saline (AR), County of, Arkansas
721. Scott (AR), County of, Arkansas
722. Scranton (AR), City of, Arkansas
723. Searcy (AR), City of, Arkansas
724. Searcy (AR), County of, Arkansas
725. Sebastian (AR), County of, Arkansas
726. Sedgwick (AR), City of, Arkansas
727. Sevier (AR), County of, Arkansas
728. Shannon Hills (AR), City of, Arkansas
729. Sharp (AR), County of, Arkansas
730. Sheridan (AR), City of, Arkansas
731. Sherrill (AR), City of, Arkansas
732. Sherwood (AR), City of, Arkansas
733. Shirley (AR), City of, Arkansas
734. Sidney (AR), City of, Arkansas
735. Siloam Springs (AR), City of, Arkansas
736. Smackover (AR), City of, Arkansas
737. Smithville (AR), City of, Arkansas
738. South Lead Hill (AR), City of, Arkansas
739. Sparkman (AR), City of, Arkansas
740. Springdale (AR), City of, Arkansas
741. Springtown (AR), City of, Arkansas
742. St. Charles (AR), City of, Arkansas
743. St. Francis (AR), City of, Arkansas
744. St. Francis (AR), County of, Arkansas
745. St. Joe (AR), City of, Arkansas
746. St. Paul (AR), City of, Arkansas
747. Stamps (AR), City of, Arkansas
748. Star City (AR), City of, Arkansas
749. Stephens (AR), City of, Arkansas
750. Stone (AR), County of, Arkansas
751. Strawberry (AR), City of, Arkansas
752. Strong (AR), City of, Arkansas
753. Stuttgart (AR), City of, Arkansas
754. Subiaco (AR), City of, Arkansas
755. Success (AR), City of, Arkansas
756. Sulphur Rock (AR), City of, Arkansas
757. Sulphur Springs (AR), City of, Arkansas
758. Summit (AR), City of, Arkansas
759. Sunset (AR), City of, Arkansas
760. Swifton (AR), City of, Arkansas
761. Taylor (AR), City of, Arkansas
762. Texarkana (AR), City of, Arkansas
763. Thornton (AR), City of, Arkansas
764. Tillar (AR), City of, Arkansas
765. Tinsman (AR), City of, Arkansas
766. Tollette (AR), City of, Arkansas
767. Tontitown (AR), City of, Arkansas
768. Traskwood (AR), City of, Arkansas
769. Trumann (AR), City of, Arkansas
770. Tuckerman (AR), City of, Arkansas
771. Tull (AR), City of, Arkansas
772. Tupelo (AR), City of, Arkansas
773. Turrell (AR), City of, Arkansas
774. Twin Groves (AR), City of, Arkansas
775. Tyronza (AR), City of, Arkansas
776. Ulm (AR), City of, Arkansas
777. Union (AR), County of, Arkansas
778. Valley Springs (AR), City of, Arkansas
779. Van Buren (AR), City of, Arkansas
780. Van Buren (AR), County of, Arkansas
781. Vandervoort (AR), City of, Arkansas
782. Victoria (AR), City of, Arkansas
783. Vilonia (AR), City of, Arkansas
784. Viola (AR), City of, Arkansas

785. Wabbaseka (AR), City of, Arkansas
786. Waldenburg (AR), City of, Arkansas
787. Waldo (AR), City of, Arkansas
788. Waldron (AR), City of, Arkansas
789. Walnut Ridge (AR), City of, Arkansas
790. Ward (AR), City of, Arkansas
791. Warren (AR), City of, Arkansas
792. Washington (AR), City of, Arkansas
793. Washington (AR), County of, Arkansas
794. Watson (AR), City of, Arkansas
795. Weiner (AR), City of, Arkansas
796. Weldon (AR), City of, Arkansas
797. West Fork (AR), City of, Arkansas
798. West Memphis (AR), City of, Arkansas
799. West Point (AR), City of, Arkansas
800. Western Grove (AR), City of, Arkansas
801. Wheatley (AR), City of, Arkansas
802. Whelen Springs (AR), City of, Arkansas
803. White (AR), County of, Arkansas
804. White Hall (AR), City of, Arkansas
805. Wickes (AR), City of, Arkansas
806. Widener (AR), City of, Arkansas
807. Wiederkehr Village (AR), City of, Arkansas
808. Williford (AR), City of, Arkansas
809. Willisville (AR), City of, Arkansas
810. Wilmar (AR), City of, Arkansas
811. Wilmot (AR), City of, Arkansas
812. Wilson (AR), City of, Arkansas
813. Wilton (AR), City of, Arkansas
814. Winchester (AR), City of, Arkansas
815. Winslow (AR), City of, Arkansas
816. Winthrop (AR), City of, Arkansas
817. Woodruff (AR), County of, Arkansas
818. Wooster (AR), City of, Arkansas
819. Wrightsville (AR), City of, Arkansas
820. Wynne (AR), City of, Arkansas
821. Yell (AR), County of, Arkansas
822. Yellville (AR), City of, Arkansas
823. Zinc (AR), City of, Arkansas
824. Alameda (CA), County of, California
825. Amador (CA), County of, California
826. Anaheim (CA), City of, California
827. Butte (CA), County of, California
828. Calaveras (CA), County of, California
829. Chico (CA), City of, California
830. Chula Vista (CA), City of, California
831. Clearlake (CA), City of, California
832. Contra Costa (CA), County of, California
833. Costa Mesa (CA), City of, California
834. Del Norte (CA), County of, California
835. Downey Unified School District (CA), California
836. Dublin (CA), City of, California
837. El Dorado (CA), County of, California
838. El Monte (CA), City of, California
839. Elk Grove Unified School District (CA), California
840. Encinitas (CA), City of, California
841. Eureka (CA), City of, California
842. Fresno (CA), County of, California
843. Fullerton (CA), City of, California
844. Glenn (CA), County of, California
845. Health Plan of San Joaquin (CA), California
846. Humboldt (CA), County of, California
847. Huntington Beach (CA), City of, California
848. Imperial (CA), County of, California
849. Inland Empire Health Plan (CA), California
850. Inyo (CA), County of, California
851. Irvine (CA), City of, California
852. Kern (CA), County of, California
853. Kern High School District (CA), California
854. La Habra (CA), City of, California
855. La Mesa (CA), City of, California
856. Laguna Beach (CA), City of, California
857. Lakeport (CA), City of, California
858. Lassen (CA), County of, California
859. Los Angeles (CA), City of, California
860. Los Angeles County o/a L.A. Care Health Plan (CA), Local Initiative Health Authority
861. Madera (CA), County of, California
862. Marin (CA), County of, California
863. Mariposa (CA), County of, California
864. Mendocino (CA), County of, California
865. Merced (CA), County of, California
866. Modoc (CA), County of, California
867. Mono (CA), County of, California
868. Monterey (CA), County of, California
869. Montezuma (CA), Fire Protection District, California
870. Murrieta (CA), City of, California
871. Napa (CA), County of, California
872. Nevada (CA), County of, California
873. Oxnard (CA), City of, California
874. Placentia (CA), City of, California
875. Placer (CA), County of, California
876. Plumas (CA), County of, California
877. Riverside (CA), County of, California
878. Sacramento (CA), City of, California
879. Sacramento (CA), County of, California
880. San Benito (CA), County of, California
881. San Bernardino (CA), County of, California
882. San Clemente (CA), City of, California

883. San Diego (CA), City of, California
884. San Diego (CA), County of, California
885. San Francisco (CA), City of, California
886. San Joaquin (CA), County of, California
887. San Jose (CA), City of, California
888. San Luis Obispo (CA), County of, California
889. San Mateo (CA), County of, California
890. Santa Ana (CA), City of, California
891. Santa Barbara (CA), County of, California
892. Santa Barbara San Luis Obispo Regional Heath Authority, d/b/a Central Hospital (CA), California
893. Santa Cruz (CA), County of, California
894. Shasta (CA), County of, California
895. Siskiyou (CA), County of, California
896. Sonoma (CA), County of, California
897. Stockton (CA), City of, California
898. Sutter (CA), County of, California
899. Tehama (CA), County of, California
900. Trinity (CA), County of, California
901. Tulare (CA), County of, California
902. Tuolumne (CA), County of, California
903. Ventura (CA), County of, California
904. Ventura County Medi-Cal Managed Care Commission d/b/a Gold Coast Health Plan (CA), California
905. Westminster (CA), City of, California
906. Yolo (CA), County of, California
907. Yuba (CA), County of, California
908. Adams (CO), County of (Board of Commissioners), Colorado
909. Alamosa (CO), City of, Colorado
910. Alamosa (CO), County of, Colorado
911. Arapahoe (CO), County of (Board of Commissioners), Colorado
912. Aurora (CO), City of, Colorado
913. Black Hawk (CO), City of, Colorado
914. Boulder (CO), County of (Board of Commissioners), Colorado
915. Brighton (CO), City of, Colorado
916. Broomfield (CO), City of, Colorado
917. Chaffee (CO), County of, Colorado
918. Commerce City (CO), City of, Colorado
919. Conejos (CO), County of, Colorado
920. Crowley (CO), County of, Colorado
921. Denver (CO), City of, Colorado
922. Federal Heights (CO), City of, Colorado
923. Fremont (CO), County of (Board of Commissioners), Colorado
924. Greeley (CO), City of, Colorado
925. Hudson (CO), City of, Colorado
926. Huerfano (CO), County of, Colorado
927. Jefferson (CO), County of (Board of Commissioners), Colorado
928. Lakewood (CO), City of, Colorado
929. Larimer (CO), County of (Board of Commissioners), Colorado
930. Las Animas (CO), County of, Colorado
931. Mesa (CO), County of (Board of Commissioners), Colorado
932. Mesa County Valley School District 51 (CO), Colorado
933. Northglenn (CO), City of, Colorado
934. Otero (CO), County of, Colorado
935. Pueblo (CO), County of, Colorado
936. Sheridan (CO), City of, Colorado
937. Teller (CO), County of (Board of Commissioners), Colorado
938. Thornton (CO), City of, Colorado
939. Tri-County Health Department (CO), Colorado
940. Westminster (CO), City of, Colorado
941. Wheat Ridge (CO), City of, Colorado
942. Ansonia (CT), City of, Connecticut
943. Beacon Falls (CT), Town of, Connecticut
944. Berlin (CT), Town of, Connecticut
945. Bethlehem (CT), Town of, Connecticut
946. Bridgeport (CT), City of, Connecticut
947. Bristol (CT), City of, Connecticut
948. Coventry (CT), Town of, Connecticut
949. Danbury (CT), City of, Connecticut
950. Derby (CT), City of, Connecticut
951. East Hartford (CT), Town of, Connecticut
952. Enfield (CT), Town of, Connecticut
953. Fairfield (CT), Town of, Connecticut
954. Middlebury (CT), Town of, Connecticut
955. Middletown (CT), City of, Connecticut
956. Milford (CT), City of, Connecticut
957. Monroe (CT), Town of, Connecticut
958. Naugatuck (CT), Borough of, Connecticut
959. New London (CT), City of, Connecticut
960. New Milford (CT), Town of, Connecticut
961. Newtown (CT), Town of, Connecticut
962. North Haven (CT), Town of, Connecticut
963. Norwalk (CT), City of, Connecticut
964. Norwich (CT), City of, Connecticut
965. Oxford (CT), Town of, Connecticut
966. Prospect (CT), Town of, Connecticut
967. Roxbury (CT), Town of, Connecticut
968. Seymour (CT), Town of, Connecticut
969. Shelton (CT), City of, Connecticut
970. Southbury (CT), Town of, Connecticut
971. Southington (CT), Town of, Connecticut
972. Stratford (CT), Town of, Connecticut
973. Thomaston (CT), Town of, Connecticut

- 974. Tolland (CT), Town of, Connecticut
- 975. Torrington (CT), City of, Connecticut
- 976. Wallingford (CT), Town of, Connecticut
- 977. Waterbury (CT), City of, Connecticut
- 978. West Haven (CT), City of, Connecticut
- 979. Wethersfield (CT), Town of, Connecticut
- 980. Windham (CT), Town of, Connecticut
- 981. Wolcott (CT), Town of, Connecticut
- 982. Woodbury (CT), Town of, Connecticut
- 983. Dover (DE), City of, Delaware
- 984. Kent (DE), County of, Delaware
- 985. Seaford (DE), City of, Delaware
- 986. Sussex (DE), County of, Delaware
- 987. Alachua (FL), County of, Florida
- 988. Apopka (FL), City of, Florida
- 989. Bay (FL), County of, Florida
- 990. Bradenton (FL), City of, Florida
- 991. Bradford (FL), County of, Florida
- 992. Brevard (FL), County of, Florida
- 993. Broward (FL), County of, Florida
- 994. Calhoun (FL), County of, Florida
- 995. Clay (FL), County of, Florida
- 996. Clearwater (FL), City of, Florida
- 997. Coconut Creek (FL), City of, Florida
- 998. Coral Gables (FL), City of, Florida
- 999. Coral Springs (FL), City of, Florida
- 1000. Daytona Beach (FL), City of, Florida
- 1001. Daytona Beach Shores (FL), City of, Florida
- 1002. Deerfield Beach (FL), City of, Florida
- 1003. Delray Beach (FL), City of, Florida
- 1004. Deltona (FL), City of, Florida
- 1005. Dixie (FL), County of, Florida
- 1006. Eatonville (FL), Town of, Florida
- 1007. Escambia (FL), County of, Florida
- 1008. Florida City (FL), City of, Florida
- 1009. Fort Lauderdale (FL), City of, Florida
- 1010. Fort Pierce (FL), City of, Florida
- 1011. Gilchrist (FL), County of, Florida
- 1012. Gulf (FL), County of, Florida
- 1013. Halifax Hospital Medical Center (FL), Florida
- 1014. Hallandale Beach (FL), City of, Florida
- 1015. Hamilton (FL), County of, Florida
- 1016. Hernando (FL), County of, Florida
- 1017. Hillsborough (FL), County of, Florida
- 1018. Holmes (FL), County of, Florida
- 1019. Homestead (FL), City of, Florida
- 1020. Jackson (FL), County of, Florida
- 1021. Jacksonville (FL), City of, Florida
- 1022. Lake (FL), County of, Florida
- 1023. Lauderhill (FL), City of, Florida
- 1024. Lee (FL), County of, Florida
- 1025. Lee Memorial Health System, d/b/a Lee Health (FL), Florida
- 1026. Leon (FL), County of, Florida
- 1027. Levy (FL), County of, Florida
- 1028. Lynn Haven (FL), City of, Florida
- 1029. Manatee (FL), County of, Florida
- 1030. Marion (FL), County of, Florida
- 1031. Miami (FL), City of, Florida
- 1032. Miami Gardens (FL), City of, Florida
- 1033. Miami-Dade (FL), County of, Florida
- 1034. Miami-Dade (FL), School Board of, Florida
- 1035. Miramar (FL), City of, Florida
- 1036. Monroe (FL), County of (County Commission), Florida
- 1037. New Port Richey (FL), City of, Florida
- 1038. Niceville, City of (FL), Florida
- 1039. North Broward Hospital District (FL), Florida
- 1040. North Miami (FL), City of, Florida
- 1041. Ocala (FL), City of, Florida
- 1042. Ocoee (FL), City of, Florida
- 1043. Okaloosa (FL), County of, Florida
- 1044. Orange (FL), County of, Florida
- 1045. Orlando (FL), City of, Florida
- 1046. Ormond Beach (FL), City of, Florida
- 1047. Osceola (FL), County of, Florida
- 1048. Oviedo (FL), City of, Florida
- 1049. Palatka (FL), City of, Florida
- 1050. Palm Bay (FL), City of, Florida
- 1051. Palm Beach (FL), County of, Florida
- 1052. Palmetto (FL), City of, Florida
- 1053. Panama City (FL), City of, Florida
- 1054. Pasco (FL), County of, Florida
- 1055. Pembroke Pines (FL), City of, Florida
- 1056. Pensacola (FL), City of, Florida
- 1057. Pinellas (FL), County of, Florida
- 1058. Pinellas Park (FL), City of, Florida
- 1059. Polk (FL), County of, Florida
- 1060. Pompano Beach (FL), City of, Florida
- 1061. Port St. Lucie (FL), City of, Florida
- 1062. Putnam (FL), County of, Florida
- 1063. Sanford (FL), City of, Florida
- 1064. Santa Rosa (FL), County of, Florida
- 1065. Sarasota (FL), City of, Florida
- 1066. Sarasota (FL), County of, Florida
- 1067. Sarasota County Public Hospital District d/b/a Memorial Healthcare System, Inc. (FL), Florida
- 1068. Seminole (FL), County of, Florida
- 1069. St. Augustine (FL), City of, Florida
- 1070. St. Johns (FL), County of, Florida
- 1071. St. Lucie (FL), County of, Florida

- 1072. St. Petersburg (FL), City of, Florida
- 1073. Stuart (FL), City of, Florida
- 1074. Suwannee (FL), County of, Florida
- 1075. Sweetwater (FL), City of, Florida
- 1076. Tallahassee (FL), City of, Florida
- 1077. Tampa (FL), City of, Florida
- 1078. Taylor (FL), County of, Florida
- 1079. Union (FL), County of, Florida
- 1080. Volusia (FL), County of, Florida
- 1081. Walton (FL), County of, Florida
- 1082. Washington (FL), County of, Florida
- 1083. West Volusia Hospital Authority (FL), Florida
- 1084. Adel (GA), City of, Georgia
- 1085. Advantage Behavioral Health Systems (GA), Georgia
- 1086. Albany (GA), City of, Georgia
- 1087. Albany Area Community Service Board d/b/a Aspire Behavioral Health & Developmental Disability Services (GA), Georgia
- 1088. Alma (GA), City of, Georgia
- 1089. Appling (GA), County of, Georgia
- 1090. Appling (GA), County of (County Sheriff Mark Melton), Georgia
- 1091. Arlington (GA), City of, Georgia
- 1092. Athens-Clarke County (GA), The Unified Government of, Georgia
- 1093. Atkinson (GA), County of, Georgia
- 1094. Atlanta (GA), City of, Georgia
- 1095. Augusta (GA), City of; Augusta (GA), County of, Georgia
- 1096. Bacon (GA), County of, Georgia
- 1097. Bainbridge (GA), City of, Georgia
- 1098. Baldwin (GA), County of (Sheriff William C. Masee, Jr.), Georgia
- 1099. Banks (GA), County of, Georgia
- 1100. Bartow (GA), County of, Georgia
- 1101. Ben Hill (GA), County of, Georgia
- 1102. Berrien (GA), County of, Georgia
- 1103. Bibb (GA), County of (Sheriff David J. Davis), Georgia
- 1104. Bibb County School District (GA), Georgia
- 1105. Blackshear (GA), City of, Georgia
- 1106. Blakely (GA), City of, Georgia
- 1107. Brantley (GA), County of, Georgia
- 1108. Brooks (GA), County of, Georgia
- 1109. Brunswick (GA), City of, Georgia
- 1110. Bulloch (GA), County of, Georgia
- 1111. Burke (GA), County of, Georgia
- 1112. Butts (GA), County of, Georgia
- 1113. Camden (GA), County of, Georgia
- 1114. Candler (GA), County of, Georgia
- 1115. Candler County (GA), Hospital Authority, Georgia
- 1116. Carroll (GA), County of, Georgia
- 1117. Cartersville (GA), City of, Georgia
- 1118. Catoosa (GA), County of, Georgia
- 1119. Charlton (GA), County of, Georgia
- 1120. Chatham (GA), County of, Georgia
- 1121. Chatham County Hospital Authority (GA), Georgia
- 1122. Chattooga (GA), County of, Georgia
- 1123. Cherokee (GA), County of, Georgia
- 1124. Clay (GA), County of, Georgia
- 1125. Clayton (GA), County of, Georgia
- 1126. Clayton Community MH/SA/DS Service Board (GA), Georgia
- 1127. Clinch (GA), County of, Georgia
- 1128. Clinch County (GA) Hospital Authority, Georgia
- 1129. Cobb (GA) County of, Georgia
- 1130. Cobb County Community Service Board (GA), Georgia
- 1131. Coffee (GA), County of (Sheriff Doyle T. Wooten), Georgia
- 1132. Columbia (GA), County of, Georgia
- 1133. Columbus (GA), City of, Georgia
- 1134. Community Mental Health Center of East Central Georgia d/b/a Serenity Behavioral Health Systems (GA), Georgia
- 1135. Community Service Board of Middle Georgia (GA), Georgia
- 1136. Cook (GA), County of, Georgia
- 1137. Crawford (GA), County of (Sheriff Lewis S. Walker), Georgia
- 1138. Crisp (GA), County of, Georgia
- 1139. Crisp (GA), County of (Sheriff H.W. Hancock), Georgia
- 1140. Dade (GA), County of, Georgia
- 1141. Damascus (GA), City of, Georgia
- 1142. Dawson (GA), City of, Georgia
- 1143. Dawson (GA), County of, Georgia
- 1144. Decatur (GA), County of, Georgia
- 1145. DeKalb (GA) County of, Georgia
- 1146. Demorest (GA), City of, Georgia
- 1147. Dodge County Hospital Authority d/b/a Dodge County Hospital (GA), Georgia
- 1148. Dooly (GA), County of, Georgia
- 1149. Doraville (GA), City of, Georgia
- 1150. Dougherty (GA), County of, Georgia
- 1151. Douglas (GA), County of, Georgia
- 1152. Dunwoody (GA), City of, Georgia
- 1153. Early (GA), County of, Georgia
- 1154. Echols (GA), County of, Georgia
- 1155. Effingham (GA), County of, Georgia

- 1156. Elbert (GA), County of, Georgia
- 1157. Emanuel (GA), County of, Georgia
- 1158. Evans (GA), County of, Georgia
- 1159. Evans Memorial Hospital, Inc. (GA), Georgia
- 1160. Fannin (GA), County of, Georgia
- 1161. Fayette (GA), County of, Georgia
- 1162. Fitzgerald (GA), City of, Georgia
- 1163. Floyd (GA), County of, Georgia
- 1164. Forsyth (GA), County of, Georgia
- 1165. Fulton (GA), County of, Georgia
- 1166. Gainesville (GA), City of, Georgia
- 1167. Gateway Community Service Board (GA), Georgia
- 1168. Georgia Mountains Community Services d/b/a Avita Community Partners (GA), Georgia
- 1169. Georgia Pines Community Service Board (GA), Georgia
- 1170. Glascock (GA), County of, Georgia
- 1171. Glynn (GA), County of, Georgia
- 1172. Glynn (GA), County of (Sheriff E. Neal Jump), Georgia
- 1173. Grady (GA), County of, Georgia
- 1174. Greene (GA), County of, Georgia
- 1175. Gwinnett (GA), County of, Georgia
- 1176. Habersham (GA), County of, Georgia
- 1177. Habersham County Medical Center (GA), Georgia
- 1178. Hall (GA), County of, Georgia
- 1179. Hancock (GA), County of, Georgia
- 1180. Harris (GA), County of (Sheriff Mike Jolley), Georgia
- 1181. Heard (GA), County of, Georgia
- 1182. Henry (GA), County of, Georgia
- 1183. Highland Rivers Community Service Board d/b/a Highland Rivers Health (GA), Georgia
- 1184. Hospital Authority of Bainbridge and Decatur County (GA), Georgia
- 1185. Hospital Authority of Baxley and Appling County (GA), Georgia
- 1186. Hospital Authority of Bleckley County (GA) d/b/a Bleckley Memorial Hospital, Georgia
- 1187. Houston (GA), County of, Georgia
- 1188. Houston (GA), County of (Sheriff Cullen Talton), Georgia
- 1189. Irwin (GA), County of, Georgia
- 1190. Jackson (GA), County of, Georgia
- 1191. Jasper (GA), County of, Georgia
- 1192. Jeff Davis (GA), County of, Georgia
- 1193. Jeff Davis (GA), County of (Sheriff Preston Bohannon), Georgia
- 1194. Jefferson (GA), County of, Georgia
- 1195. Johnson (GA), County of, Georgia
- 1196. Jones (GA), County of, Georgia
- 1197. Jones (GA), County of (Sheriff R.N. Butch Reece), Georgia
- 1198. Lakeland (GA), City of, Georgia
- 1199. Lanier (GA), County of, Georgia
- 1200. Laurens (GA), County of, Georgia
- 1201. Laurens (GA), County of (Sheriff Larry H. Dean), Georgia
- 1202. Lee (GA), County of, Georgia
- 1203. Liberty (GA), County of, Georgia
- 1204. Lincoln (GA), County of, Georgia
- 1205. Long (GA), County of, Georgia
- 1206. Lookout Mountain Community Service Board (GA), Georgia
- 1207. Lowndes (GA), County of, Georgia
- 1208. Lumpkin (GA), County of, Georgia
- 1209. Macon (GA), County of, Georgia
- 1210. Macon-Bibb County (GA), Unified Government of, Georgia
- 1211. Madison (GA), County of, Georgia
- 1212. McDuffie (GA), County of, Georgia
- 1213. McIntosh (GA), County of, Georgia
- 1214. Meriwether (GA), County of, Georgia
- 1215. Meriwether (GA), County of (Sheriff Chuck Smith), Georgia
- 1216. Middle Flint Area Community Service Board d/b/a Middle Flint Behavioral Healthcare (GA), Georgia
- 1217. Milledgeville (GA), City of, Georgia
- 1218. Monroe (GA), County of, Georgia
- 1219. Montgomery (GA), County of, Georgia
- 1220. Murray (GA), County of (Sheriff Gary Langford), Georgia
- 1221. Nashville (GA), City of, Georgia
- 1222. New Horizons Community Service Board (GA), Georgia
- 1223. Newton (GA), County of, Georgia
- 1224. Oconee (GA), County of, Georgia
- 1225. Oconee (GA), County of (Sheriff Scott R. Berry), Georgia
- 1226. Oglethorpe (GA), County of, Georgia
- 1227. Peach (GA), County of, Georgia
- 1228. Peach (GA), County of (Sheriff Terry Deese), Georgia
- 1229. Pierce (GA), County of, Georgia
- 1230. Pierce (GA), County of (Sheriff Ramsey Bennett), Georgia
- 1231. Pike (GA), County of, Georgia

1232. Pineland Behavioral Health and Developmental Disabilities CSB (GA), Georgia
1233. Polk (GA), County of, Georgia
1234. Pooler (GA), City of, Georgia
1235. Pulaski (GA), County of, Georgia
1236. Rabun (GA), County of, Georgia
1237. Randolph (GA), County of, Georgia
1238. Richmond Hill (GA), City of, Georgia
1239. River Edge Behavioral Health (GA), Georgia
1240. Rockdale (GA), County of, Georgia
1241. Rome (GA), City of, Georgia
1242. Sandy Springs (GA), City of, Georgia
1243. Satilla Community Services d/b/a Unison Behavioral Health (GA), Georgia
1244. Savannah (GA), City of, Georgia
1245. Schley (GA), County of, Georgia
1246. Screven (GA), County of, Georgia
1247. Screven (GA), County of (Sheriff Mike Kile), Georgia
1248. Seminole (GA), County of, Georgia
1249. Spalding (GA), County of, Georgia
1250. Springfield (GA), City of, Georgia
1251. Stephens (GA), County of, Georgia
1252. Sumter (GA), County of, Georgia
1253. Taliaferro (GA), County of, Georgia
1254. Tattnall (GA), County of, Georgia
1255. Telfair (GA), County of (Sheriff Chris Steverson), Georgia
1256. Tift (GA), County of (Sheriff Gene Scarbrough), Georgia
1257. Tifton (GA), City of, Georgia
1258. Toombs (GA), County of, Georgia
1259. Towns (GA), County of, Georgia
1260. Troup (GA), County of, Georgia
1261. Twiggs (GA), County of, Georgia
1262. Union (GA), County of, Georgia
1263. Valdosta and Lowndes County (GA), Hospital Authority of d/b/a South Georgia Medical Center, Georgia
1264. Walton (GA), County of, Georgia
1265. Ware (GA), County of (Sheriff Randy F. Royal), Georgia
1266. Warren (GA), County of, Georgia
1267. Warwick (GA), City of, Georgia
1268. Washington (GA), County of, Georgia
1269. Wayne (GA), County of, Georgia
1270. Wayne (GA), County of (Sheriff John G. Carter), Georgia
1271. Wayne County (GA), Hospital Authority, Georgia
1272. Whitfield (GA), County of, Georgia
1273. Wilcox (GA), County of, Georgia
1274. Wilkes (GA), County of, Georgia
1275. Wilkinson (GA), County of, Georgia
1276. Woodbury (GA), City of, Georgia
1277. Worth (GA), County of, Georgia
1278. Kaua'i (HI), County of, Hawaii
1279. Ada (ID), County of, Idaho
1280. Adams (ID), County of, Idaho
1281. Bannock (ID), County of, Idaho
1282. Bingham (ID), County of, Idaho
1283. Blaine (ID), County of, Idaho
1284. Boise (ID), City of, Idaho
1285. Boise (ID), County of, Idaho
1286. Bonneville (ID), County of, Idaho
1287. Camas (ID), County of, Idaho
1288. Canyon (ID), County of, Idaho
1289. Caribou (ID), County of, Idaho
1290. Cassia (ID), County of, Idaho
1291. Chubbuck (ID), City of, Idaho
1292. Elmore (ID), County of, Idaho
1293. Gooding (ID), County of, Idaho
1294. Latah (ID), County of, Idaho
1295. Minidoka (ID), County of, Idaho
1296. Owyhee (ID), County of, Idaho
1297. Payette (ID), County of, Idaho
1298. Pocatello (ID), City of, Idaho
1299. Preston (ID), City of, Idaho
1300. Twin Falls (ID), City of, Idaho
1301. Twin Falls (ID), County of, Idaho
1302. Addison (IL), Village of, Illinois
1303. Alexander (IL), County of, Illinois
1304. Anna (IL), City of, Illinois
1305. Anna Hospital Corporation d/b/a Union County Hospital (IL), Illinois
1306. Bedford Park (IL), Village of, Illinois
1307. Bellwood (IL), Village of, Illinois
1308. Bensenville (IL), Village of, Illinois
1309. Benton (IL), City of, Illinois
1310. Berkeley (IL), Village of, Illinois
1311. Berwyn (IL), City of, Illinois
1312. Board of Education of East Aurora, School District 131 (IL), Illinois
1313. Board of Education of Joliet Township High School, District 204 (IL), Illinois
1314. Board of Education of Thornton Fractional Township High Schools, District 215 (IL), Illinois
1315. Board of Education of Thornton Township High Schools, District 205 (IL), Illinois
1316. Bolingbrook (IL), Village of, Illinois
1317. Bond (IL), County of, Illinois
1318. Bridgeview (IL), Village of, Illinois
1319. Broadview (IL), Village of, Illinois

1320. Burbank (IL), City of, Illinois
1321. Bureau (IL), County of, Illinois
1322. Calhoun (IL), County of, Illinois
1323. Carbondale (IL), City of, Illinois
1324. Chicago (IL), Board of Education, School District No. 299, Illinois
1325. Chicago (IL), City of, Illinois
1326. Chicago Heights (IL), City of, Illinois
1327. Chicago Ridge (IL), Village of, Illinois
1328. Christian (IL), County of, Illinois
1329. Coles (IL), County of, Illinois
1330. Cook (IL), County of, Illinois
1331. Countryside (IL), City of, Illinois
1332. Dekalb (IL), County of, Illinois
1333. Dolton (IL), Village of, Illinois
1334. DuPage (IL), County of, Illinois
1335. Edwards (IL), County of, Illinois
1336. Effingham (IL), County of, Illinois
1337. Evergreen Park (IL), Village of, Illinois
1338. Forest Park (IL), Village of, Illinois
1339. Franklin (IL), County of, Illinois
1340. Franklin Park (IL), Village of, Illinois
1341. Gallatin (IL), County of, Illinois
1342. Granite City (IL), City of, Illinois
1343. Hamilton (IL), County of, Illinois
1344. Hardin (IL) County of, Illinois
1345. Harrisburg (IL), City of, Illinois
1346. Harvey (IL), City of, Illinois
1347. Harwood Heights (IL), Village of, Illinois
1348. Henry (IL), County of, Illinois
1349. Herrin (IL), City of, Illinois
1350. Hillside (IL), Village of, Illinois
1351. Hodgkins (IL), Village of, Illinois
1352. Hoffman Estates (IL), Village of, Illinois
1353. Jasper (IL), County of, Illinois
1354. Jefferson (IL), County of, Illinois
1355. Jersey (IL), County of, Illinois
1356. Johnson (IL), County of, Illinois
1357. Kane (IL), County of, Illinois
1358. Kankakee (IL), City of, Illinois
1359. Kendall (IL), County of, Illinois
1360. La Grange Park (IL), Village of, Illinois
1361. Lake (IL), County of, Illinois
1362. LaSalle (IL), County of, Illinois
1363. Lawrence (IL), County of, Illinois
1364. Lee (IL), County of, Illinois
1365. Livingston (IL), County of, Illinois
1366. Lyons (IL), Township of, Illinois
1367. Lyons (IL), Village of, Illinois
1368. Macoupin (IL), County of, Illinois
1369. Marion (IL), City of, Illinois
1370. Marion (IL), County of, Illinois
1371. Massac (IL), County of, Illinois
1372. Massac Memorial, LLC d/b/a Massac Memorial Hospital (IL), Illinois
1373. Maywood (IL), Village of, Illinois
1374. McCook (IL), Village of, Illinois
1375. McHenry (IL), County of, Illinois
1376. McLean (IL), County of, Illinois
1377. Melrose Park (IL), Village of, Illinois
1378. Merrionette Park (IL), Village of, Illinois
1379. Metropolis (IL), City of, Illinois
1380. North Riverside (IL), Village of, Illinois
1381. Northlake (IL), City of, Illinois
1382. Oak Lawn (IL), Village of, Illinois
1383. Oak Park (IL), Village of, Illinois
1384. Orland Fire Protection District (IL), Illinois
1385. Orland Park (IL), Village of, Illinois
1386. Palos Heights (IL), City of, Illinois
1387. Palos Hills (IL), City of, Illinois
1388. Pekin (IL), City of, Illinois
1389. Peoria (IL), City of, Illinois
1390. Piatt (IL), County of, Illinois
1391. Posen (IL), Village of, Illinois
1392. Princeton (IL), City of, Illinois
1393. Pulaski (IL), County of, Illinois
1394. River Forest (IL), Village of, Illinois
1395. River Grove (IL), Village of, Illinois
1396. Riverside (IL), Village of, Illinois
1397. Rockford (IL), City of, Illinois
1398. Saline (IL), County of, Illinois
1399. Sangamon (IL), County of, Illinois
1400. Schiller Park (IL), Village of, Illinois
1401. Schuyler (IL), County of, Illinois
1402. Sesser (IL), City of, Illinois
1403. Shelby (IL), County of, Illinois
1404. St. Clair (IL), County of, Illinois
1405. Stone Park (IL), Village of, Illinois
1406. Streator (IL), City of, Illinois
1407. Summit (IL), Village of, Illinois
1408. Tinley Park (IL), Village of, Illinois
1409. Union (IL), County of, Illinois
1410. Wabash (IL), County of, Illinois
1411. Washington (IL), County of, Illinois
1412. Waukegan Community Unit School District (IL), Illinois
1413. West Frankfort (IL), City of, Illinois
1414. West Franklin (IL), County of (Central Dispatch), Illinois
1415. White (IL), County of, Illinois
1416. Will (IL), County of, Illinois
1417. Williamson (IL), County of, Illinois
1418. Winnebago (IL), County of, Illinois
1419. Alexandria (IN), City of, Indiana
1420. Allen (IN), County of (Board of Commissioners), Indiana

- 1421. Atlanta (IN), Town of, Indiana
- 1422. Austin (IN), City of, Indiana
- 1423. Beech Grove (IN), City of, Indiana
- 1424. Benton (IN), County of, Indiana
- 1425. Blackford (IN), County of, Indiana
- 1426. Bloomington (IN), City of, Indiana
- 1427. Brownstown (IN), Town of, Indiana
- 1428. Chandler (IN), Town of, Indiana
- 1429. Connersville (IN), City of, Indiana
- 1430. Danville (IN), Town of, Indiana
- 1431. Delaware (IN), County of, Indiana
- 1432. Elwood (IN), City of, Indiana
- 1433. Evansville (IN), City of, Indiana
- 1434. Fayette (IN), County of, Indiana
- 1435. Fishers (IN), City of, Indiana
- 1436. Fort Wayne (IN), City of, Indiana
- 1437. Fort Wayne Community Schools (IN), Indiana
- 1438. Franklin (IN), City of, Indiana
- 1439. Franklin (IN), County of (Board of Commissioners), Indiana
- 1440. Gary (IN), City of, Indiana
- 1441. Greenwood (IN), City of, Indiana
- 1442. Hammond (IN), City of, Indiana
- 1443. Harrison (IN), County of, Indiana
- 1444. Hartford (IN), City of, Indiana
- 1445. Howard (IN), County of, Indiana
- 1446. Huntington (IN), City of, Indiana
- 1447. Indianapolis (IN), City of, Indiana
- 1448. Jackson (IN), County of, Indiana
- 1449. Jasper (IN), City of, Indiana
- 1450. Jay (IN), County of, Indiana
- 1451. Jeffersonville (IN), City of, Indiana
- 1452. Jennings (IN), County of, Indiana
- 1453. Kokomo (IN), City of, Indiana
- 1454. Lafayette (IN), City of, Indiana
- 1455. Lake (IN), County of, Indiana
- 1456. LaPorte (IN), County of, Indiana
- 1457. Lawrence (IN), City of, Indiana
- 1458. Lawrence (IN), County of, Indiana
- 1459. Logansport (IN), City of, Indiana
- 1460. Madison (IN), City of, Indiana
- 1461. Madison (IN), County of, Indiana
- 1462. Marion (IN), County of, Indiana
- 1463. Marshall (IN), County of, Indiana
- 1464. Martinsville (IN), City of, Indiana
- 1465. Mishawaka (IN), City of, Indiana
- 1466. Monroe (IN), County of, Indiana
- 1467. Montpelier (IN), City of, Indiana
- 1468. Mooresville (IN), Town of, Indiana
- 1469. Morgan (IN), County of, Indiana
- 1470. Muncie (IN), City of, Indiana
- 1471. New Albany (IN), City of, Indiana
- 1472. New Castle (IN), City of, Indiana
- 1473. Noblesville (IN), City of, Indiana
- 1474. Orange (IN), County of, Indiana
- 1475. Pendleton (IN), Town of, Indiana
- 1476. Penn-Harris-Madison School Corporation (IN), Indiana
- 1477. Peru (IN), City of, Indiana
- 1478. Plainfield (IN), Town of, Indiana
- 1479. Porter (IN), County of, Indiana
- 1480. Portland (IN), City of, Indiana
- 1481. Pulaski (IN), County of, Indiana
- 1482. Richmond (IN), City of, Indiana
- 1483. Ripley (IN), County of, Indiana
- 1484. School City of Mishawaka (IN), Indiana
- 1485. Scott (IN), County of, Indiana
- 1486. Seymour (IN), City of, Indiana
- 1487. Shelbyville (IN), City of, Indiana
- 1488. Sheridan (IN), Town of, Indiana
- 1489. Smith-Green Community Schools (IN), Indiana
- 1490. South Bend (IN), City of, Indiana
- 1491. South Bend Community School Corporation (IN), Indiana
- 1492. St. Joseph (IN), County of, Indiana
- 1493. Starke (IN), County of, Indiana
- 1494. Terre Haute (IN), City of, Indiana
- 1495. Tippecanoe (IN), County of, Indiana
- 1496. Upland (IN), Town of, Indiana
- 1497. Vanderburgh (IN), County of, Indiana
- 1498. Vigo (IN), County of, Indiana
- 1499. West Lafayette (IN), City of, Indiana
- 1500. Westfield (IN) City of, Indiana
- 1501. Zionsville (IN), Town of, Indiana
- 1502. Adair (IA), County of, Iowa
- 1503. Adams (IA), County of, Iowa
- 1504. Allamakee (IA), County of, Iowa
- 1505. Appanoose (IA), County of, Iowa
- 1506. Audubon (IA), County of, Iowa
- 1507. Benton (IA), County of, Iowa
- 1508. Black Hawk (IA), County of, Iowa
- 1509. Bremer (IA), County of, Iowa
- 1510. Buchanan (IA), County of, Iowa
- 1511. Buena Vista (IA), County of, Iowa
- 1512. Calhoun (IA), County of, Iowa
- 1513. Carroll (IA), County of, Iowa
- 1514. Cedar (IA), County of, Iowa
- 1515. Cerro Gordo (IA), County of, Iowa
- 1516. Cherokee (IA), County of, Iowa
- 1517. Chickasaw (IA), County of, Iowa
- 1518. Clay (IA), County of, Iowa
- 1519. Clayton (IA), County of, Iowa
- 1520. Clinton (IA), County of, Iowa
- 1521. Dallas (IA), County of, Iowa

- 1522. Delaware (IA), County of, Iowa
- 1523. Des Moines (IA), County of, Iowa
- 1524. Emmet (IA), County of, Iowa
- 1525. Fayette (IA), County of, Iowa
- 1526. Fremont (IA), County of, Iowa
- 1527. Hamilton (IA), County of, Iowa
- 1528. Hancock (IA), County of, Iowa
- 1529. Hardin (IA), County of, Iowa
- 1530. Harrison (IA), County of, Iowa
- 1531. Henry (IA), County of, Iowa
- 1532. Howard (IA), County of, Iowa
- 1533. Humboldt (IA), County of, Iowa
- 1534. Ida (IA), County of, Iowa
- 1535. Jasper (IA), County of, Iowa
- 1536. Johnson (IA), County of, Iowa
- 1537. Jones (IA), County of, Iowa
- 1538. Keokuk (IA), County of, Iowa
- 1539. Lee (IA), County of, Iowa
- 1540. Lyon (IA), County of, Iowa
- 1541. Madison (IA), County of, Iowa
- 1542. Mahaska (IA), County of, Iowa
- 1543. Marion (IA), County of, Iowa
- 1544. Mills (IA), County of, Iowa
- 1545. Mitchell (IA), County of, Iowa
- 1546. Monroe (IA), County of, Iowa
- 1547. Montgomery (IA), County of, Iowa
- 1548. Muscatine (IA), County of, Iowa
- 1549. O'Brien (IA), County of, Iowa
- 1550. Osceola (IA), County of, Iowa
- 1551. Plymouth (IA), County of, Iowa
- 1552. Pocahontas (IA), County of, Iowa
- 1553. Polk (IA), County of, Iowa
- 1554. Pottawattamie (IA), County of, Iowa
- 1555. Poweshiek (IA), County of, Iowa
- 1556. Sac (IA), County of, Iowa
- 1557. Scott (IA), County of, Iowa
- 1558. Shelby (IA), County of, Iowa
- 1559. Sioux (IA), County of, Iowa
- 1560. Tama (IA), County of, Iowa
- 1561. Taylor (IA), County of, Iowa
- 1562. Union (IA), County of, Iowa
- 1563. Webster (IA), County of, Iowa
- 1564. Winnebago (IA), County of, Iowa
- 1565. Winneshiek (IA), County of, Iowa
- 1566. Worth (IA), County of, Iowa
- 1567. Wright (IA), County of, Iowa
- 1568. Allen (KS), County of (Board of Commissioners), Kansas
- 1569. Barber (KS), County of (Board of Commissioners), Kansas
- 1570. Bourbon (KS), County of, Kansas
- 1571. Cherokee (KS), County of (Board of Commissioners), Kansas
- 1572. Cowley (KS), County of (Board of Commissioners), Kansas
- 1573. Crawford (KS), County of (Board of Commissioners), Kansas
- 1574. Dickinson (KS), County of (Board of County Counselors), Kansas
- 1575. Elk (KS), County of (Board of Commissioners), Kansas
- 1576. Elkhardt (KS), City of, Kansas
- 1577. Finney (KS), County of (Board of Commissioners), Kansas
- 1578. Ford (KS), County of (Board of Commissioners), Kansas
- 1579. Grant (KS), County of (Board of Commissioners), Kansas
- 1580. Greenwood (KS), County of (Board of Commissioners), Kansas
- 1581. Harvey (KS) County of, Kansas
- 1582. Johnson (KS), County of, Kansas
- 1583. Leavenworth (KS), County of (Board of Commissioners), Kansas
- 1584. Manter (KS), City of, Kansas
- 1585. Meade (KS), County of (Board of Commissioners), Kansas
- 1586. Montgomery (KS), County of, Kansas
- 1587. Morton (KS), County of (Board of Commissioners), Kansas
- 1588. Neosho (KS), County of (Board of Commissioners), Kansas
- 1589. Overland Park (KS), City of, Kansas
- 1590. Pratt (KS), County of (Board of Commissioners), Kansas
- 1591. Reno (KS), County of, Kansas
- 1592. Sedgwick (KS), County of (Board of Commissioners), Kansas
- 1593. Seward (KS), County of (Board of Commissioners), Kansas
- 1594. Shawnee (KS), County of (Board of Commissioners), Kansas
- 1595. Stanton (KS), County of (Board of Commissioners), Kansas
- 1596. Ulysses (KS), City of, Kansas
- 1597. Wabaunsee (KS), County of (Board of Counsellors), Kansas
- 1598. Wichita (KS), City of, Kansas
- 1599. Wyandotte County - Kansas City (KS), Unified Government of, Kansas
- 1600. Adair (KY), County (Fiscal Court), Kentucky
- 1601. Allen (KY), County of (Fiscal Court), Kentucky
- 1602. Anderson (KY), County of (Fiscal Court), Kentucky

- 1603. Ballard (KY), County of (Fiscal Court), Kentucky
- 1604. Bath (KY), County of (Fiscal Court), Kentucky
- 1605. Bell (KY), County of (Fiscal Court), Kentucky
- 1606. Bellefonte (KY), City of, Kentucky
- 1607. Benham (KY), City of, Kentucky
- 1608. Board of Education of Breathitt County Public Schools (KY), Kentucky
- 1609. Board of Education of Bullitt County Public Schools (KY), Kentucky
- 1610. Board of Education of Estill County Public Schools (KY), Kentucky
- 1611. Board of Education of Fayette County Public Schools (KY), Kentucky
- 1612. Board of Education of Harrison County Public Schools (KY), Kentucky
- 1613. Board of Education of Hart County Public Schools (KY), Kentucky
- 1614. Board of Education of Jefferson County Public Schools (KY), Kentucky
- 1615. Board of Education of Johnson County Public School District (KY), Kentucky
- 1616. Board of Education of LaRue County Public Schools (KY), Kentucky
- 1617. Board of Education of Lawrence County Public Schools (KY), Kentucky
- 1618. Board of Education of Martin County Public Schools (KY), Kentucky
- 1619. Board of Education of Menifee County Public Schools (KY), Kentucky
- 1620. Board of Education of Owsley County Public Schools (KY), Kentucky
- 1621. Board of Education of Wolfe County Public Schools (KY), Kentucky
- 1622. Boone (KY), County of (Fiscal Court), Kentucky
- 1623. Bourdon (KY), County of (Fiscal Court), Kentucky
- 1624. Boyd (KY), County of (Fiscal Court), Kentucky
- 1625. Boyle (KY), County of (Fiscal Court), Kentucky
- 1626. Bracken (KY), County of (Fiscal Court), Kentucky
- 1627. Breathitt (KY), County of (Fiscal Court), Kentucky
- 1628. Breckinridge (KY), County of (Fiscal Court), Kentucky
- 1629. Buckhorn (KY), City of, Kentucky
- 1630. Bullitt (KY), County of (Fiscal Court), Kentucky
- 1631. Caldwell (KY), County of (Fiscal Court), Kentucky
- 1632. Calloway (KY), County of (Fiscal Court), Kentucky
- 1633. Campbell (KY), County of (Fiscal Court), Kentucky
- 1634. Campbellsville (KY), City of, Kentucky
- 1635. Carlisle (KY), County of (Fiscal Court), Kentucky
- 1636. Carter (KY), County of (Fiscal Court), Kentucky
- 1637. Casey (KY), County of (Fiscal Court), Kentucky
- 1638. Christian (KY), County of (Fiscal Court), Kentucky
- 1639. Clark (KY), County of (Fiscal Court), Kentucky
- 1640. Clay (KY), County of (Fiscal Court), Kentucky
- 1641. Clinton (KY), County of (Fiscal Court), Kentucky
- 1642. Columbia (KY), City of, Kentucky
- 1643. Covington (KY), City of, Kentucky
- 1644. Cumberland (KY), County of (Fiscal Court), Kentucky
- 1645. Daviess (KY), County of (Fiscal Court), Kentucky
- 1646. Edmonson (KY), County of (Fiscal Court), Kentucky
- 1647. Elliott (KY), County of (Fiscal Court), Kentucky
- 1648. Estill (KY) County Emergency Medical Services, Kentucky
- 1649. Estill (KY), County of (Fiscal Court), Kentucky
- 1650. Fleming (KY), County of (Fiscal Court), Kentucky
- 1651. Florence (KY), City of, Kentucky
- 1652. Floyd (KY), County of (Fiscal Court), Kentucky
- 1653. Franklin (KY), County of (Fiscal Court), Kentucky
- 1654. Fulton (KY), County of (Fiscal Court), Kentucky
- 1655. Gallatin (KY), County of (Fiscal Court), Kentucky
- 1656. Garrard (KY), County of (Fiscal Court), Kentucky
- 1657. Grant (KY), County of (Fiscal Court), Kentucky
- 1658. Grayson (KY), City of, Kentucky
- 1659. Green (KY), County of (Fiscal Court), Kentucky

- 1660. Greenup (KY), City of, Kentucky
- 1661. Greenup (KY), County of (Fiscal Court), Kentucky
- 1662. Hancock (KY), County of (Fiscal Court), Kentucky
- 1663. Hardin (KY), County of (Fiscal Court), Kentucky
- 1664. Hardin Memorial Hospital (KY), Kentucky
- 1665. Harlan (KY), City of, Kentucky
- 1666. Harlan (KY), County of (Fiscal Court), Kentucky
- 1667. Harrison (KY), County of (Fiscal Court), Kentucky
- 1668. Hart (KY), County of (Fiscal Court), Kentucky
- 1669. Henderson (KY), City of, Kentucky
- 1670. Henderson (KY), County of (Fiscal Court), Kentucky
- 1671. Henry (KY), County of (Fiscal Court), Kentucky
- 1672. Hickman (KY), County of (Fiscal Court), Kentucky
- 1673. Hillview (KY), City of, Kentucky
- 1674. Hopkins (KY), County of (Fiscal Court), Kentucky
- 1675. Hyden (KY), City of, Kentucky
- 1676. Inez (KY), City of, Kentucky
- 1677. Jamestown (KY), City of, Kentucky
- 1678. Jenkins (KY), City of, Kentucky
- 1679. Jessamine (KY), County of (Fiscal Court), Kentucky
- 1680. Kenton (KY), County of (Fiscal Court), Kentucky
- 1681. Kentucky River District Health Department (KY), Kentucky
- 1682. Knott (KY), County of (Fiscal Court), Kentucky
- 1683. Knox (KY), County of (Fiscal Court), Kentucky
- 1684. Larue (KY), County of (Fiscal Court), Kentucky
- 1685. Laurel (KY), County of (Fiscal Court), Kentucky
- 1686. Lawrence (KY), County of (Fiscal Court), Kentucky
- 1687. Lee (KY), County of (Fiscal Court), Kentucky
- 1688. Leslie (KY), County of (Fiscal Court), Kentucky
- 1689. Letcher (KY), County of (Fiscal Court), Kentucky
- 1690. Lewis (KY), County of (Fiscal Court), Kentucky
- 1691. Lexington-Fayette County (KY), Urban Government of, Kentucky
- 1692. Lincoln (KY), County of (Fiscal Court), Kentucky
- 1693. Logan (KY), County of (Fiscal Court), Kentucky
- 1694. London (KY), City of, Kentucky
- 1695. Louisville/Jefferson County (KY), Metro Government of, Kentucky
- 1696. Loyall (KY), City of, Kentucky
- 1697. Lynch (KY), City of, Kentucky
- 1698. Madison (KY), County (Fiscal Court), Kentucky
- 1699. Manchester (KY), City of, Kentucky
- 1700. Marshall (KY), County of (Fiscal Court), Kentucky
- 1701. Martin (KY), County of (Fiscal Court), Kentucky
- 1702. Mason (KY), County of (Fiscal Court), Kentucky
- 1703. McCracken (KY), County of (Fiscal Court), Kentucky
- 1704. McLean (KY), County of (Fiscal Court), Kentucky
- 1705. Meade (KY), County of (Fiscal Court), Kentucky
- 1706. Mercer (KY), County of (Fiscal Court), Kentucky
- 1707. Monroe (KY), County of (Fiscal Court), Kentucky
- 1708. Montgomery (KY), County of (Fiscal Court), Kentucky
- 1709. Morehead (KY), City of, Kentucky
- 1710. Morgan (KY), County of (Fiscal Court), Kentucky
- 1711. Morganfield (KY), City of, Kentucky
- 1712. Mt. Washington (KY), City of, Kentucky
- 1713. Muhlenberg (KY), County of (Fiscal Court), Kentucky
- 1714. Murray (KY), City of, Kentucky
- 1715. Nicholas (KY), Count of (Fiscal Court), Kentucky
- 1716. Ohio (KY), County of (Fiscal Court), Kentucky
- 1717. Oldham (KY), County of (Fiscal Court), Kentucky
- 1718. Owen (KY), County of (Fiscal Court), Kentucky
- 1719. Owensboro (KY), City of, Kentucky
- 1720. Owsley (KY), County of (Fiscal Court), Kentucky
- 1721. Paducah (KY), City of, Kentucky
- 1722. Paintsville (KY), City of, Kentucky

1723. Pendleton (KY), County (Fiscal Court), Kentucky
1724. Perry (KY), County of (Fiscal Court), Kentucky
1725. Pike (KY), County of, Kentucky
1726. Pineville (KY), City of, Kentucky
1727. Pippa Passes (KY), City of, Kentucky
1728. Powell (KY), County of (Fiscal Court), Kentucky
1729. Prestonsburg (KY), City of, Kentucky
1730. Pulaski (KY), County of (Fiscal Court), Kentucky
1731. Rowan (KY), County of (Fiscal Court), Kentucky
1732. Russell (KY), City of, Kentucky
1733. Russell (KY), County of (Fiscal Court), Kentucky
1734. Russell Springs (KY), City of, Kentucky
1735. Scott (KY), County of (Fiscal Court), Kentucky
1736. Shelby (KY), County of (Fiscal Court), Kentucky
1737. Shepherdsville (KY), City of, Kentucky
1738. South Shore (KY), City of, Kentucky
1739. Spencer (KY), County of (Fiscal Court), Kentucky
1740. Taylor (KY), County of (Fiscal Court), Kentucky
1741. Taylor County Hospital District Health Facilities Corporation (KY), Kentucky
1742. Todd (KY), County of (Fiscal Court), Kentucky
1743. Union (KY), County of (Fiscal Court), Kentucky
1744. Vanceburg (KY), City of, Kentucky
1745. Warfield (KY), City of, Kentucky
1746. Warren (KY), County of, Kentucky
1747. Wayne (KY), County of (Fiscal Court), Kentucky
1748. Webster (KY), County of (Fiscal Court), Kentucky
1749. West Liberty (KY), City of, Kentucky
1750. Whitesburg (KY), City of, Kentucky
1751. Whitley (KY), County of, Kentucky
1752. Winchester (KY), City of, Kentucky
1753. Wolfe (KY), County of (Fiscal Court), Kentucky
1754. Woodford (KY), County of (Fiscal Court), Kentucky
1755. Worthington (KY), City of, Kentucky
1756. Acadia-St. Landry (LA) Hospital Service District d/b/a Acadia-St. Landry Hospital, Louisiana
1757. Alexandria (LA), City of, Louisiana
1758. Allen (LA), Parish of (Sheriff), Louisiana
1759. Ascension (LA), Parish of, Louisiana
1760. Ascension (LA), Parish of (Sheriff), Louisiana
1761. Ascension (LA), Parish School Board, Louisiana
1762. Assumption (LA), Parish of (Police Jury), Louisiana
1763. Assumption (LA), Parish of (Sheriff Leland Falcon), Louisiana
1764. Avoyelles (LA), Parish of (Police Jury), Louisiana
1765. Avoyelles (LA), Parish of (Sheriff), Louisiana
1766. Baldwin (LA), Town of, Louisiana
1767. Bastrop (LA), City of, Louisiana
1768. Baton Rouge (LA), City of, Louisiana
1769. Beauregard (LA), Parish of (Police Jury), Louisiana
1770. Benton (LA) Fire No. 4, Louisiana
1771. Berwick (LA), Town of, Louisiana
1772. Bienville (LA), Parish of, Louisiana
1773. Bogalusa (LA), City of, Louisiana
1774. Bossier (LA) Parish Emergency Medical Services Ambulance District, Louisiana
1775. Bossier (LA), City of, Louisiana
1776. Bossier (LA), Parish of, Louisiana
1777. Caddo (LA) Fire Protection District No. 1, Louisiana
1778. Caddo (LA), Parish of, Louisiana
1779. Calcasieu (LA), Parish of (Police Jury), Louisiana
1780. Calcasieu (LA), Parish of (Sheriff), Louisiana
1781. Caldwell (LA), Parish of, Louisiana
1782. Cameron (LA), Parish of, Louisiana
1783. Catahoula (LA), Parish of (Police Jury), Louisiana
1784. Catahoula (LA), Parish of (Sheriff Toney Edwards), Louisiana
1785. Claiborne (LA), Parish of, Louisiana
1786. Concordia (LA), Parish of, Louisiana
1787. Concordia (LA), Parish of (Sheriff Kenneth Hedrick), Louisiana
1788. Covington (LA), City of, Louisiana
1789. Delhi (LA), Town of, Louisiana
1790. Desoto (LA), Parish of, Louisiana
1791. DeSoto Fire Protection District No. 8 (LA), Louisiana
1792. Donaldsonville (LA), City of, Louisiana
1793. East Baton Rouge (LA), Parish of (Clerk of Court Office), Louisiana

1794. East Baton Rouge (LA), Parish of (Sheriff), Louisiana
1795. East Carroll (LA), Parish of (Police Jury), Louisiana
1796. East Carroll (LA), Parish of (Sheriff), Louisiana
1797. Eunice (LA), City of, Louisiana
1798. Evangeline (LA), Parish of (Police Jury), Louisiana
1799. Evangeline (LA), Parish of (Sheriff), Louisiana
1800. Ferriday (LA), Town of, Louisiana
1801. Franklin (LA), City of, Louisiana
1802. Franklin (LA), Parish of, Louisiana
1803. Gramercy (LA), Town of, Louisiana
1804. Grant (LA), Parish of (Police Jury), Louisiana
1805. Grant (LA), Parish of (Sheriff), Louisiana
1806. Gretna (LA), City of, Louisiana
1807. Hospital Service District No. 1 of The Parish of Avoyelles, State of Louisiana, d/b/a Bunkie General Hospital (LA), Louisiana
1808. Hospital Service District No. 1 of The Parish of LaSalle, State of Louisiana. d/b/a Hardtner Medical Center (LA), Louisiana
1809. Iberia (LA), Parish of, Louisiana
1810. Iberia (LA), Parish School Board of, Louisiana
1811. Iberville (LA), Parish of (Parish Council), Louisiana
1812. Jackson (LA), Parish of (Police Jury), Louisiana
1813. Jackson (LA), Parish of (Sheriff), Louisiana
1814. Jean Lafitte (LA), Town of, Louisiana
1815. Jefferson (LA), Parish of, Louisiana
1816. Jefferson (LA), Parish of (Coroner's Office), Louisiana
1817. Jefferson (LA), Parish of (Sheriff), Louisiana
1818. Jefferson Davis (LA), Parish of (Police Jury), Louisiana
1819. Jefferson Davis (LA), Parish of (Sheriff), Louisiana
1820. Jefferson Parish Hospital Service District 1 (LA), Louisiana
1821. Jefferson Parish Hospital Service District 2 (LA), Louisiana
1822. Kenner (LA), City of, Louisiana
1823. Lafayette (LA), Parish of (Sheriff), Louisiana
1824. Lafourche (LA), Parish of, Louisiana
1825. LaFourche Parish School Board (LA), Louisiana
1826. Lake Charles (LA), City of, Louisiana
1827. Lake Providence (LA), Town of, Louisiana
1828. LaSalle (LA), Parish of, Louisiana
1829. Lincoln (LA), Parish of (Sheriff), Louisiana
1830. Livingston (LA), Parish of, Louisiana
1831. Livingston (LA), Parish of (Sheriff), Louisiana
1832. Lutcher (LA), Town of, Louisiana
1833. Madisonville (LA), Town of, Louisiana
1834. Mandeville (LA), City of, Louisiana
1835. Monroe (LA), City of, Louisiana
1836. Morehouse (LA), Parish of (Police Jury), Louisiana
1837. Morehouse (LA), Parish of (Sheriff), Louisiana
1838. Morgan (LA), City of, Louisiana
1839. Natchitoches (LA), City of, Louisiana
1840. Natchitoches (LA), Parish of (Parish Council), Louisiana
1841. New Iberia (LA), City of, Louisiana
1842. New Orleans (LA), City of, Louisiana
1843. New Roads (LA), City of, Louisiana
1844. North Caddo (LA) Hospital Service District d/b/a North Caddo Medical Center, Louisiana
1845. Opelousas (LA), City of, Louisiana
1846. Opelousas (LA), General Hospital Authority, a Louisiana Public Trust d/b/a Opelousas General Health System, Louisiana
1847. Orleans (LA), Parish of (Sheriff), Louisiana
1848. Orleans Parish Hospital Service District - District A (LA), Louisiana
1849. Ouachita (LA), Parish of (Police Jury), Louisiana
1850. Ouachita (LA), Parish of (Sheriff), Louisiana
1851. Patterson (LA), City of, Louisiana
1852. Pearl River (LA), Town of, Louisiana
1853. Pineville (LA), City of, Louisiana
1854. Pointe Coupee (LA), Parish of (Policy Jury), Louisiana
1855. Pointe Coupee Parish (LA) Health Services District Number 1, Louisiana
1856. Rapides (LA), Parish of, Louisiana
1857. Rapides (LA), Parish of (Police Jury), Louisiana
1858. Red River (LA) Fire Protection District, Louisiana

1859. Red River (LA), Parish of, Louisiana
1860. Richland (LA), Parish of, Louisiana
1861. Richland (LA), Parish of (Sheriff), Louisiana
1862. Richwood (LA), Town of, Louisiana
1863. Sabine (LA), Parish of (Police Jury), Louisiana
1864. Sabine (LA), Parish of (Sheriff), Louisiana
1865. Shreveport (LA), City of, Louisiana
1866. Slidell (LA), City of, Louisiana
1867. St. Bernard (LA), Parish of, Louisiana
1868. St. Bernard (LA), Parish of (Coroner Dr. Bryan Bertucci), Louisiana
1869. St. Bernard (LA), Parish of (Sheriff), Louisiana
1870. St. Bernard Parish School Board (LA), Louisiana
1871. St. Charles (LA), Parish of, Louisiana
1872. St. Charles (LA), Parish of (Sheriff), Louisiana
1873. St. James (LA), Parish of, Louisiana
1874. St. James Parish School Board (LA), Louisiana
1875. St. John the Baptist (LA), Parish of, Louisiana
1876. St. Landry (LA), Parish of, Louisiana
1877. St. Landry (LA), Parish of (Sheriff), Louisiana
1878. St. Martin (LA), Parish of, Louisiana
1879. St. Martinville (LA), City of, Louisiana
1880. St. Mary (LA), Parish of, Louisiana
1881. St. Mary (LA), Parish of (Sheriff), Louisiana
1882. St. Mary (LA), Parish School Board of, Louisiana
1883. St. Tammany (LA) Fire Protection District No. 4, Louisiana
1884. St. Tammany (LA), Parish of, Louisiana
1885. St. Tammany (LA), Parish of (Coroner's Office), Louisiana
1886. St. Tammany (LA), Parish of (Sheriff), Louisiana
1887. St. Tammany Fire Protection District No. 1 (LA), Louisiana
1888. St. Tammany Fire Protection District No. 12 (LA), Louisiana
1889. St. Tammany Fire Protection District No. 13 (LA), Louisiana
1890. St. Tammany Fire Protection District No. 2 (LA), Louisiana
1891. St. Tammany Fire Protection District No. 3 (LA), Louisiana
1892. St. Tammany Fire Protection District No. 5 (LA), Louisiana
1893. Tensas (LA), Parish of (Sheriff), Louisiana
1894. Terrebonne (LA), Parish of, Louisiana
1895. Terrebonne (LA), Parish of (Sheriff), Louisiana
1896. Union (LA), Parish of, Louisiana
1897. Union (LA), Parish of (Sheriff), Louisiana
1898. Vermilion (LA), Parish of (Police Jury), Louisiana
1899. Vernon (LA), Parish of (Police Jury), Louisiana
1900. Vernon (LA), Parish of (Sheriff), Louisiana
1901. Washington (LA), Parish of, Louisiana
1902. Washington (LA), Parish of (Sheriff), Louisiana
1903. Webster (LA), Parish of, Louisiana
1904. West Ascension Parish (LA) Hospital Service District dba Prevost Memorial Hospital, Louisiana
1905. West Baton Rouge (LA) Fire Protection District No. 1, Louisiana
1906. West Baton Rouge (LA), Parish of, Louisiana
1907. West Carroll (LA), Parish of, Louisiana
1908. West Carroll (LA), Parish of (Police Jury), Louisiana
1909. West Monroe (LA), City of, Louisiana
1910. Westwego (LA), City of, Louisiana
1911. Winn (LA), Parish of (Police Jury), Louisiana
1912. Androscoggin (ME), County of, Maine
1913. Aroostook (ME), County of, Maine
1914. Auburn (ME), City of, Maine
1915. Augusta (ME), City of, Maine
1916. Bangor (ME), City of, Maine
1917. Biddeford (ME), City of, Maine
1918. Board of Education of Bangor School Department (ME), Maine
1919. Board of Education of Maine Regional School Unit 10 (ME), Maine
1920. Board of Education of Maine Regional School Unit 13 (ME), Maine
1921. Board of Education of Maine Regional School Unit 25 (ME), Maine
1922. Board of Education of Maine Regional School Unit 26 (ME), Maine
1923. Board of Education of Maine Regional School Unit 29 (ME), Maine
1924. Board of Education of Maine Regional School Unit 34 (ME), Maine
1925. Board of Education of Maine Regional School Unit 40 (ME), Maine

1926. Board of Education of Maine Regional School Unit 50 (ME), Maine
1927. Board of Education of Maine Regional School Unit 57 (ME), Maine
1928. Board of Education of Maine Regional School Unit 60 (ME), Maine
1929. Board of Education of Maine Regional School Unit 71 (ME), Maine
1930. Board of Education of Maine Regional School Unit 9 (ME), Maine
1931. Board of Education of Maine School Administrative District 11 (ME), Maine
1932. Board of Education of Maine School Administrative District 15 (ME), Maine
1933. Board of Education of Maine School Administrative District 28/Five Town Central School District (ME), Maine
1934. Board of Education of Maine School Administrative District 35 (ME), Maine
1935. Board of Education of Maine School Administrative District 44 (ME), Maine
1936. Board of Education of Maine School Administrative District 53 (ME), Maine
1937. Board of Education of Maine School Administrative District 55 (ME), Maine
1938. Board of Education of Maine School Administrative District 6 (ME), Maine
1939. Board of Education of Maine School Administrative District 61 (ME), Maine
1940. Board of Education of Maine School Administrative District 72 (ME), Maine
1941. Board of Education of Portland School Department (ME), Maine
1942. Board of Education of Scarborough School Department (ME), Maine
1943. Board of Education of South Portland School Department (ME), Maine
1944. Board of Education of St. George Municipal School District (ME), Maine
1945. Board of Education of Waterville School Department (ME), Maine
1946. Calais (ME), City of, Maine
1947. Cumberland (ME), County of, Maine
1948. Ellsworth School Department (ME), The Board of Education of, Maine
1949. Kennebec (ME), County of, Maine
1950. Knox (ME), County of, Maine
1951. Lewiston (ME), City of, Maine
1952. Lincoln (ME), County of, Maine
1953. Penobscot (ME), County of, Maine
1954. Portland (ME), City of, Maine
1955. Rockland (ME), City of, Maine
1956. Saco (ME), City of, Maine
1957. Sagadahoc (ME), County of, Maine
1958. Sanford (ME), City of, Maine
1959. Somerset (ME), County of, Maine
1960. Waldo (ME), County of, Maine
1961. Washington (ME), County of, Maine
1962. Waterville (ME), City of, Maine
1963. York (ME), County of, Maine
1964. Aberdeen (MD), City of, Maryland
1965. Allegany (MD), County of, Maryland
1966. Annapolis (MD), City of, Maryland
1967. Anne Arundel (MD), County of, Maryland
1968. Balitmore (MD), County of, Maryland
1969. Baltimore (MD), City of (Mayor and City Council), Maryland
1970. Baltimore City Board of School Commissioners (MD), Maryland
1971. Bel Air (MD), City of, Maryland
1972. Berlin (MD), City of, Maryland
1973. Bowie (MD), City of, Maryland
1974. Calvert (MD), County of (Commissioners), Maryland
1975. Cambridge (MD), City of, Maryland
1976. Caroline (MD), County of, Maryland
1977. Carroll (MD), County of (Board of Commissioners), Maryland
1978. Cecil (MD), County of, Maryland
1979. Charles (MD), County of (Commissioners), Maryland
1980. Charlestown (MD), City of, Maryland
1981. Cottage City (MD), Town of, Maryland
1982. Cumberland (MD), City of, Maryland
1983. Dorchester (MD), County of, Maryland
1984. Forest Heights (MD), Town of, Maryland
1985. Frederick (MD), City of, Maryland
1986. Frederick (MD), County of, Maryland
1987. Frostburg (MD) City of, Maryland
1988. Garrett (MD), County of, Maryland
1989. Grantsville (MD), City of, Maryland
1990. Hagerstown (MD), City of, Maryland
1991. Harford (MD) County of, Maryland
1992. Havre De Grace (MD), City of, Maryland
1993. Howard (MD), County of, Maryland
1994. Laurel (MD), City of, Maryland
1995. Montgomery (MD), County of, Maryland
1996. Mountain Lake Park (MD), City of, Maryland
1997. North Brentwood (MD), Town of, Maryland
1998. North East (MD), City of, Maryland
1999. Oakland (MD), City of, Maryland
2000. Perryville (MD), City of, Maryland
2001. Prince George's (MD), County of, Maryland

2002. Rockville (MD), City of (Mayor and Common Council), Maryland
2003. Seat Pleasant (MD), City of, Maryland
2004. Somerset (MD), County of, Maryland
2005. St. Mary's (MD), County of (Commissioners), Maryland
2006. Talbot (MD), County of, Maryland
2007. Upper Marlboro (MD), Town of, Maryland
2008. Vienna (MD), City of, Maryland
2009. Washington County (MD), County of (Board of Commissioners), Maryland
2010. Westminster (MD), City of (Mayor and Common Council), Maryland
2011. Wicomico (MD), County of, Maryland
2012. Acushnet (MA), Town of, Massachusetts
2013. Agawam (MA), Town of, Massachusetts
2014. Amesbury (MA), City of, Massachusetts
2015. Andover (MA), Town of, Massachusetts
2016. Aquinnah (MA), Town of, Massachusetts
2017. Athol (MA), Town of, Massachusetts
2018. Auburn (MA), Town of, Massachusetts
2019. Ayer (MA), Town of, Massachusetts
2020. Barnstable (MA), Town of, Massachusetts
2021. Belchertown (MA), Town of, Massachusetts
2022. Beverly (MA), City of, Massachusetts
2023. Billerica (MA), Town of, Massachusetts
2024. Boston (MA) Housing Authority, Massachusetts
2025. Boston (MA) Public Health Commission, Massachusetts
2026. Boston (MA), City of, Massachusetts
2027. Braintree (MA), Town of, Massachusetts
2028. Brewster (MA), Town of, Massachusetts
2029. Bridgewater (MA), Town of, Massachusetts
2030. Brockton (MA), City of, Massachusetts
2031. Brookline (MA), Town of, Massachusetts
2032. Cambridge (MA), City of, Massachusetts
2033. Canton (MA), Town of, Massachusetts
2034. Carver (MA), Town of, Massachusetts
2035. Charlton (MA), Town of, Massachusetts
2036. Chelmsford (MA), Town of, Massachusetts
2037. Chelsea (MA), City of, Massachusetts
2038. Chicopee (MA), City of, Massachusetts
2039. Clarksburg (MA), Town of, Massachusetts
2040. Clinton (MA), Town of, Massachusetts
2041. Danvers (MA), Town of, Massachusetts
2042. Dedham (MA), Town of, Massachusetts
2043. Dennis (MA), Town of, Massachusetts
2044. Douglas (MA), Town of, Massachusetts
2045. Dudley (MA), Town of, Massachusetts
2046. East Bridgewater (MA), Town of, Massachusetts
2047. Eastham (MA), Town of, Massachusetts
2048. Easthampton (MA), City of, Massachusetts
2049. Easton (MA), Town of, Massachusetts
2050. Everett (MA), City of, Massachusetts
2051. Fairhaven (MA), Town of, Massachusetts
2052. Fall River (MA), City of, Massachusetts
2053. Falmouth (MA), Town of, Massachusetts
2054. Fitchburg (MA), City of, Massachusetts
2055. Framingham (MA), City of, Massachusetts
2056. Freetown (MA), Town of, Massachusetts
2057. Georgetown (MA), Town of, Massachusetts
2058. Gloucester (MA), City of, Massachusetts
2059. Grafton (MA), Town of, Massachusetts
2060. Greenfield (MA), City of, Massachusetts
2061. Hanson (MA), Town of, Massachusetts
2062. Haverhill (MA), City of, Massachusetts
2063. Holliston (MA), Town of, Massachusetts
2064. Holyoke (MA), City of, Massachusetts
2065. Hopedale (MA), Town of, Massachusetts
2066. Hull (MA), Town of, Massachusetts
2067. Kingston (MA), Town of, Massachusetts
2068. Lakeville (MA), Town of, Massachusetts
2069. Leicester (MA), Town of, Massachusetts
2070. Leominster (MA), City of, Massachusetts
2071. Leverett (MA), Town of, Massachusetts
2072. Longmeadow (MA), Town of, Massachusetts
2073. Lowell (MA), City of, Massachusetts
2074. Ludlow (MA), Town of, Massachusetts
2075. Lunenburg (MA), Town of, Massachusetts
2076. Lynn (MA), City of, Massachusetts
2077. Lynnfield (MA), Town of, Massachusetts
2078. Malden (MA), City of, Massachusetts
2079. Marblehead (MA), Town of, Massachusetts
2080. Marshfield (MA), Town of, Massachusetts
2081. Mashpee (MA), Town of, Massachusetts
2082. Mattapoisett (MA), Town of, Massachusetts
2083. Medford (MA), City of, Massachusetts
2084. Melrose (MA), City of, Massachusetts
2085. Methuen (MA), City of, Massachusetts
2086. Middleborough (MA), Town of, Massachusetts
2087. Milford (MA), Town of, Massachusetts
2088. Millbury (MA), Town of, Massachusetts
2089. Millis (MA), Town of, Massachusetts
2090. Nantucket (MA), Town of, Massachusetts
2091. Natick (MA), Town of, Massachusetts
2092. New Bedford (MA), City of, Massachusetts
2093. Newburyport (MA), City of, Massachusetts

2094. North Adams (MA), City of, Massachusetts
2095. North Andover (MA), Town of, Massachusetts
2096. North Attleborough (MA), Town of, Massachusetts
2097. North Reading (MA), Town of, Massachusetts
2098. Northampton (MA), City of, Massachusetts
2099. Northbridge (MA), Town of, Massachusetts
2100. Norton (MA), Town of, Massachusetts
2101. Norwell (MA), Town of, Massachusetts
2102. Norwood (MA), Town of, Massachusetts
2103. Orange (MA), Town of, Massachusetts
2104. Oxford (MA), Town of, Massachusetts
2105. Palmer (MA), Town of, Massachusetts
2106. Peabody (MA), City of, Massachusetts
2107. Pembroke (MA), Town of, Massachusetts
2108. Pittsfield (MA), City of, Massachusetts
2109. Plainville (MA), Town of, Massachusetts
2110. Plymouth (MA), Town of, Massachusetts
2111. Provincetown (MA), Town of, Massachusetts
2112. Quincy (MA), City of, Massachusetts
2113. Randolph (MA), Town of, Massachusetts
2114. Rehoboth (MA), Town of, Massachusetts
2115. Revere (MA), City of, Massachusetts
2116. Rockland (MA), Town of, Massachusetts
2117. Salem (MA), City of, Massachusetts
2118. Salisbury (MA), Town of, Massachusetts
2119. Sandwich (MA), Town of, Massachusetts
2120. Scituate (MA), Town of, Massachusetts
2121. Seekonk (MA), Town of, Massachusetts
2122. Sheffield (MA), Town of, Massachusetts
2123. Shirley (MA), Town of, Massachusetts
2124. Somerset (MA), Town of, Massachusetts
2125. Somerville (MA), City of, Massachusetts
2126. South Hadley (MA), Town of, Massachusetts
2127. Southbridge (MA), Town of, Massachusetts
2128. Spencer (MA), Town of, Massachusetts
2129. Springfield (MA), City of, Massachusetts
2130. Stoneham (MA), Town of, Massachusetts
2131. Stoughton (MA), Town of, Massachusetts
2132. Sturbridge (MA), Town of, Massachusetts
2133. Sudbury (MA), Town of, Massachusetts
2134. Sutton (MA), Town of, Massachusetts
2135. Swampscott (MA), Town of, Massachusetts
2136. Templeton (MA), Town of, Massachusetts
2137. Tewksbury (MA), Town of, Massachusetts
2138. Truro (MA), Town of, Massachusetts
2139. Tyngsborough (MA), Town of, Massachusetts
2140. Upton (MA), Town of, Massachusetts
2141. Wakefield (MA), Town of, Massachusetts
2142. Walpole (MA), Town of, Massachusetts
2143. Ware (MA), Town of, Massachusetts
2144. Warren (MA), Town of, Massachusetts
2145. Watertown (MA), Town of, Massachusetts
2146. Wellfleet (MA), Town of, Massachusetts
2147. West Boylston (MA), Town of, Massachusetts
2148. West Bridgewater (MA), Town of, Massachusetts
2149. West Springfield (MA), Town of, Massachusetts
2150. West Tisbury (MA), Town of, Massachusetts
2151. Westborough (MA), Town of, Massachusetts
2152. Westford (MA), Town of, Massachusetts
2153. Weymouth (MA), Town of, Massachusetts
2154. Williamsburg (MA), Town of, Massachusetts
2155. Wilmington (MA), Town of, Massachusetts
2156. Winchendon (MA), Town of, Massachusetts
2157. Winthrop (MA), Town of, Massachusetts
2158. Woburn (MA), City of, Massachusetts
2159. Worcester (MA), City of, Massachusetts
2160. Alcona (MI), County of, Michigan
2161. Alger (MI), County of, Michigan
2162. Alpena (MI), County of, Michigan
2163. Antrim (MI), County of, Michigan
2164. Arenac (MI), County of, Michigan
2165. Baraga (MI), County of, Michigan
2166. Bay (MI), County of, Michigan
2167. Benzie (MI), County of, Michigan
2168. Berrien (MI), County of, Michigan
2169. Branch (MI), County of, Michigan
2170. Calhoun (MI), County of, Michigan
2171. Canton (MI), Charter Township of, Michigan
2172. Cass (MI), County of, Michigan
2173. Charlevoix (MI), County of, Michigan
2174. Cheboygan (MI), County of, Michigan
2175. Chippewa (MI), County of, Michigan
2176. Clinton (MI), Charter Township of, Michigan
2177. Clinton (MI), County of, Michigan
2178. Crawford (MI), County of, Michigan
2179. Delta (MI), County of, Michigan
2180. Detroit (MI), City of, Michigan

- 2181. Detroit Wayne (MI), Mental Health Authority, Michigan
- 2182. Dickinson (MI), County of, Michigan
- 2183. East Lansing (MI), City of, Michigan
- 2184. Eaton (MI), County of, Michigan
- 2185. Escanaba (MI), City of, Michigan
- 2186. Flint (MI), City of, Michigan
- 2187. Genesee (MI), County of, Michigan
- 2188. Grand Rapids (MI), City of, Michigan
- 2189. Grand Traverse (MI), County of, Michigan
- 2190. Gratiot (MI), County of, Michigan
- 2191. Harrison (MI), Charter Township of, Michigan
- 2192. Hillsdale (MI), County of, Michigan
- 2193. Houghton (MI), County of, Michigan
- 2194. Huron (MI), Township of, Michigan
- 2195. Ingham (MI), County of, Michigan
- 2196. Ionia (MI), County of, Michigan
- 2197. Iosco (MI), County of, Michigan
- 2198. Iron (MI), County of, Michigan
- 2199. Iron Mountain (MI), City of, Michigan
- 2200. Isabella (MI), County of, Michigan
- 2201. Jackson (MI), City of, Michigan
- 2202. Kalamazoo (MI), County of, Michigan
- 2203. Kent (MI), County of, Michigan
- 2204. Lake (MI), County of, Michigan
- 2205. Lansing (MI), City of, Michigan
- 2206. Leelanau (MI), County of, Michigan
- 2207. Lenawee (MI), County of, Michigan
- 2208. Livingston (MI), County of, Michigan
- 2209. Livonia (MI), City of, Michigan
- 2210. Luce (MI), County of, Michigan
- 2211. Macomb (MI), County of, Michigan
- 2212. Manistee (MI), County of, Michigan
- 2213. Marquette (MI), County of, Michigan
- 2214. Mason (MI), County of, Michigan
- 2215. Monroe (MI), County of, Michigan
- 2216. Montcalm, (MI) County of, Michigan
- 2217. Montmorency (MI), County of, Michigan
- 2218. Muskegon (MI), County of, Michigan
- 2219. Newaygo (MI), County of, Michigan
- 2220. Northville (MI), Township of, Michigan
- 2221. Oakland (MI), County of, Michigan
- 2222. Oceana (MI), County of, Michigan
- 2223. Ogemaw (MI), County of, Michigan
- 2224. Ontonagon (MI), County of, Michigan
- 2225. Osceola (MI), County of, Michigan
- 2226. Otsego (MI), County of, Michigan
- 2227. Pittsfield (MI), Charter Township of, Michigan
- 2228. Pontiac (MI), City of, Michigan
- 2229. Presque Isle (MI), County of, Michigan
- 2230. Romulus (MI), City of, Michigan
- 2231. Roscommon (MI), County of, Michigan
- 2232. Saginaw (MI), County of, Michigan
- 2233. Sanilac (MI), County of, Michigan
- 2234. Sault Ste. Marie (MI), City of, Michigan
- 2235. Shiawassee (MI), County of, Michigan
- 2236. St. Clair (MI), County of, Michigan
- 2237. Sterling Heights (MI), City of, Michigan
- 2238. Traverse City (MI), City of, Michigan
- 2239. Tuscola (MI), County of, Michigan
- 2240. Van Buren (MI), Township of, Michigan
- 2241. Warren (MI), City of, Michigan
- 2242. Washtenaw (MI), County of, Michigan
- 2243. Wayne (MI), City of, Michigan
- 2244. Wayne (MI), County of, Michigan
- 2245. Westland (MI), City of, Michigan
- 2246. Wexford (MI), County of, Michigan
- 2247. Anoka (MN), County of, Minnesota
- 2248. Beltrami (MN), County of, Minnesota
- 2249. Big Stone (MN), County of, Minnesota
- 2250. Board of Education of Minnetonka School District No. 276 (MN), Minnesota
- 2251. Carlton (MN), County of, Minnesota
- 2252. Carver (MN), County of, Minnesota
- 2253. Coon Rapids (MN), City of, Minnesota
- 2254. Dakota (MN), County of, Minnesota
- 2255. Douglas (MN), County of, Minnesota
- 2256. Duluth (MN), City of, Minnesota
- 2257. Freeborn (MN), County of, Minnesota
- 2258. Hennepin (MN), County of, Minnesota
- 2259. Itasca (MN), County of, Minnesota
- 2260. McLeod (MN), County of, Minnesota
- 2261. Meeker (MN), County of, Minnesota
- 2262. Minneapolis (MN), City of, Minnesota
- 2263. Minnesota Prairie Health Alliance (MN), Minnesota
- 2264. Morrison (MN), County of, Minnesota
- 2265. Mower (MN), County of, Minnesota
- 2266. North St. Paul (MN), City of, Minnesota
- 2267. Olmsted (MN), County of, Minnesota
- 2268. Pine (MN), County of, Minnesota
- 2269. Proctor (MN), City of, Minnesota
- 2270. Ramsey (MN), County of, Minnesota
- 2271. Rochester (MN), City of, Minnesota
- 2272. Roseau (MN), County of, Minnesota
- 2273. Saint Paul (MN), City of, Minnesota
- 2274. Sibley (MN), County of, Minnesota
- 2275. St. Louis (MN), County of, Minnesota
- 2276. Steele (MN), County of, Minnesota
- 2277. Waseca (MN), County of, Minnesota
- 2278. Washington (MN), County of, Minnesota
- 2279. Winona (MN), County of, Minnesota
- 2280. Wright (MN), County of, Minnesota

2281. Yellow Medicine (MN), County of, Minnesota
2282. Adams (MS), County of, Mississippi
2283. Amite (MS), County of, Mississippi
2284. Amory (MS), City of, Mississippi
2285. Arcola (MS), Town of, Mississippi
2286. Attala (MS), County of, Mississippi
2287. Benton (MS), County of, Mississippi
2288. Bolivar (MS), County of, Mississippi
2289. Brookhaven (MS), City of, Mississippi
2290. Caledonia (MS), Town of, Mississippi
2291. Carroll (MS), County of, Mississippi
2292. Charleston (MS), City of, Mississippi
2293. Chickasaw (MS), County of, Mississippi
2294. Claiborne (MS), County of, Mississippi
2295. Clarke (MS), County of, Mississippi
2296. Clarksdale (MS), City of, Mississippi
2297. Cleveland (MS), City of, Mississippi
2298. Columbia (MS), City of, Mississippi
2299. Columbus (MS), City of, Mississippi
2300. Community Hospital (MS), Sharkey-Issaquena, Mississippi
2301. Copiah (MS), County of, Mississippi
2302. Covington (MS), County of, Mississippi
2303. DeSoto (MS), County of, Mississippi
2304. Diamondhead (MS), City of, Mississippi
2305. Forrest (MS), County of, Mississippi
2306. Franklin (MS), County of, Mississippi
2307. Gautier (MS), City of, Mississippi
2308. George (MS), County of, Mississippi
2309. Greene (MS), County of, Mississippi
2310. Greenwood (MS), City of, Mississippi
2311. Grenada (MS), City of, Mississippi
2312. Grenada (MS), County of, Mississippi
2313. Gulfport (MS), City of, Mississippi
2314. Hancock (MS), County of, Mississippi
2315. Harrison (MS), County of, Mississippi
2316. Hattiesburg (MS), City of, Mississippi
2317. Hinds (MS), County of, Mississippi
2318. Holly Springs (MS), City of, Mississippi
2319. Holmes (MS), County of, Mississippi
2320. Humphreys (MS), County of, Mississippi
2321. Indianola (MS), City of, Mississippi
2322. Issaquena (MS), County of, Mississippi
2323. Itawamba (MS), County of, Mississippi
2324. Iuka (MS), City of, Mississippi
2325. Jackson (MS), City of, Mississippi
2326. Jackson (MS), County of, Mississippi
2327. Jefferson (MS), County of, Mississippi
2328. Jefferson Davis (MS), County of, Mississippi
2329. Jones (MS), County of, Mississippi
2330. Jonestown (MS), City of, Mississippi
2331. Kemper (MS), County of, Mississippi
2332. Kosciusko (MS), City of, Mississippi
2333. Lafayette (MS), County of, Mississippi
2334. Lauderdale (MS), County of, Mississippi
2335. Laurel (MS), City of, Mississippi
2336. Lawrence (MS), County of, Mississippi
2337. Leakesville (MS), Town of, Mississippi
2338. Lee (MS), County of, Mississippi
2339. Leflore (MS), County of, Mississippi
2340. Lincoln (MS), County of, Mississippi
2341. Long Beach (MS), City of, Mississippi
2342. Lumberton (MS), City of, Mississippi
2343. Madison (MS), County of, Mississippi
2344. Marion (MS), County of, Mississippi
2345. Marshall (MS), County of, Mississippi
2346. McLain (MS), Town of, Mississippi
2347. Memorial Hospital at Gulfport (MS), Mississippi
2348. Meridian (MS), City of, Mississippi
2349. Monroe (MS), County of, Mississippi
2350. Morton (MS), City of, Mississippi
2351. Moss Point (MS), City of, Mississippi
2352. Mound Bayou (MS), City of, Mississippi
2353. Neshoba (MS), County of, Mississippi
2354. Nettleton (MS), City of, Mississippi
2355. New Albany (MS), City of, Mississippi
2356. Ocean Springs (MS), City of, Mississippi
2357. Panola (MS), County of, Mississippi
2358. Pascagoula (MS), City of, Mississippi
2359. Pearl River (MS), County of, Mississippi
2360. Pearl River County Hospital (MS), Mississippi
2361. Perry (MS), County of, Mississippi
2362. Philadelphia (MS), City of, Mississippi
2363. Prentiss (MS), County of, Mississippi
2364. Quitman (MS), City of, Mississippi
2365. Regional Medical Center (MS), South Central, Mississippi
2366. Scott (MS), County of, Mississippi
2367. Shannon (MS), City of, Mississippi
2368. Shubuta (MS), Town of, Mississippi
2369. Starkville (MS), City of, Mississippi
2370. Stone (MS), County of, Mississippi
2371. Summit (MS), Town of, Mississippi
2372. Sunflower (MS), County of, Mississippi
2373. Tallahatchie (MS), County of, Mississippi
2374. Tate (MS), County of, Mississippi
2375. Tippah (MS), County of, Mississippi
2376. Tishomingo (MS), County of, Mississippi
2377. Tunica (MS), County of, Mississippi
2378. Tupelo (MS), City of, Mississippi
2379. Union (MS), County of, Mississippi
2380. Verona (MS), City of, Mississippi

2381. Vicksburg (MS), City of, Mississippi
2382. Walthall (MS), County of, Mississippi
2383. Washington (MS), County of, Mississippi
2384. Wayne (MS), County of, Mississippi
2385. Waynesboro (MS), City of, Mississippi
2386. Webb (MS), City of, Mississippi
2387. Wiggins (MS), City of, Mississippi
2388. Yalobusha (MS), County of, Mississippi
2389. Adair (MO), County of, Missouri
2390. Andrew (MO), County of, Missouri
2391. Atchison (MO), County of, Missouri
2392. Audrain (MO), County of, Missouri
2393. Barry (MO), County of, Missouri
2394. Barton (MO), County of, Missouri
2395. Boone (MO), County of, Missouri
2396. Buchanan (MO), County of, Missouri
2397. Butler (MO), County of, Missouri
2398. Callaway (MO), County of, Missouri
2399. Camden (MO), County of, Missouri
2400. Cape Girardeau (MO), County of, Missouri
2401. Cass (MO), County of, Missouri
2402. Chariton (MO), County of, Missouri
2403. Christian (MO), County of, Missouri
2404. Citizens Memorial Hospital District d/b/a
Citizens Memorial Hospital (MO),
Missouri
2405. Clinton (MO), County of, Missouri
2406. Cole (MO), County of, Missouri
2407. Crawford (MO), County of, Missouri
2408. Dade (MO), County of, Missouri
2409. DeKalb (MO), County of, Missouri
2410. Dent (MO), County of, Missouri
2411. Douglas (MO), County of, Missouri
2412. Dunklin (MO), County of, Missouri
2413. Franklin (MO), County of, Missouri
2414. Gasconade (MO), County of, Missouri
2415. Greene (MO), County of, Missouri
2416. Grundy (MO), County of, Missouri
2417. Harrisonville (MO), City of, Missouri
2418. Henry (MO), County of, Missouri
2419. Hickory (MO), County of, Missouri
2420. Howell (MO), County of, Missouri
2421. Independence (MO), City of, Missouri
2422. Iron (MO), County of, Missouri
2423. Jackson (MO), County of, Missouri
2424. Jasper (MO), County of, Missouri
2425. Jefferson (MO), County of, Missouri
2426. Johnson (MO), County of, Missouri
2427. Joplin (MO), City of, Missouri
2428. Kansas City (MO), City of, Missouri
2429. Kinloch (MO), Fire Protection District of
St. Louis County, Missouri
2430. Knox (MO), County of, Missouri
2431. Lafayette (MO), County of, Missouri
2432. Lawrence (MO), County of, Missouri
2433. Lewis (MO), County of, Missouri
2434. Lincoln (MO), County of, Missouri
2435. Livingston (MO), County of, Missouri
2436. Madison (MO), County of, Missouri
2437. Maries (MO), County of, Missouri
2438. McDonald (MO), County of, Missouri
2439. Miller (MO), County of, Missouri
2440. Moniteau (MO), County of, Missouri
2441. Montgomery (MO), County of, Missouri
2442. Morgan (MO), County of, Missouri
2443. New Madrid (MO), County of, Missouri
2444. Nodaway (MO), County of, Missouri
2445. Northeast Ambulance (MO), Fire
Protection District of St. Louis County,
Missouri
2446. Osage (MO), County of, Missouri
2447. Ozark (MO), County of, Missouri
2448. Pemiscot (MO), County of, Missouri
2449. Perry (MO), County of, Missouri
2450. Pettis (MO), County of, Missouri
2451. Phelps (MO), County of, Missouri
2452. Pike (MO), County of, Missouri
2453. Polk (MO), County of, Missouri
2454. Pulaski (MO), County of, Missouri
2455. Ralls (MO), County of, Missouri
2456. Randolph (MO), County of, Missouri
2457. Ray (MO), County of, Missouri
2458. Reynolds (MO), County of, Missouri
2459. Ripley (MO), County of, Missouri
2460. Schuyler (MO), County of, Missouri
2461. Scott (MO), County of, Missouri
2462. Sedalia (MO) City of, Missouri
2463. Shannon (MO), County of, Missouri
2464. Shelby (MO), County of, Missouri
2465. Springfield (MO), City of, Missouri
2466. St. Charles (MO), County of, Missouri
2467. St. Clair (MO), County of, Missouri
2468. St. Francois (MO), County of, Missouri
2469. St. Joseph (MO), City of, Missouri
2470. St. Louis (MO), City of, Missouri
2471. St. Louis (MO), County of, Missouri
2472. Ste. Genevieve (MO), County of, Missouri
2473. Stone (MO), County of, Missouri
2474. Taney (MO), County of, Missouri
2475. Texas (MO), County of, Missouri
2476. Vernon (MO), County of, Missouri
2477. Warren (MO), County of, Missouri
2478. Washington (MO), County of, Missouri
2479. Webster (MO), County of, Missouri
2480. Worth (MO), County of, Missouri
2481. Wright (MO), County of, Missouri

2482. Anaconda-Deer Lodge (MT), County of, Montana
2483. Cascade (MT), County of, Montana
2484. Gallatin (MT), County of, Montana
2485. Great Falls (MT), City of, Montana
2486. Lake (MT), County of, Montana
2487. Missoula (MT), City of, Montana
2488. Missoula (MT), County of, Montana
2489. Douglas (NE), County of, Nebraska
2490. Keith (NE), County of, Nebraska
2491. Knox (NE), County of, Nebraska
2492. Lincoln (NE), County of, Nebraska
2493. Sarpy (NE), County of, Nebraska
2494. South Sioux City (NE), City of, Nebraska
2495. Boulder (NV), City of, Nevada
2496. Carson City (NV), Nevada
2497. Central Lyon County Fire Protection District (NV), Nevada
2498. Churchill (NV), County of, Nevada
2499. Clark (NV), County of, Nevada
2500. Douglas (NV), County of, Nevada
2501. Ely (NV), City of, Nevada
2502. Esmeralda (NV), County of, Nevada
2503. Fernley (NV), City of, Nevada
2504. Henderson (NV), City of, Nevada
2505. Humboldt (NV), County of, Nevada
2506. Las Vegas (NV), City of, Nevada
2507. Lincoln (NV), County of, Nevada
2508. Lyon (NV), County of, Nevada
2509. Mesquite (NV), City of, Nevada
2510. Mineral (NV), County of, Nevada
2511. North Las Vegas (NV), City of, Nevada
2512. North Lyon County Fire Protection District (NV), Nevada
2513. Nye (NV), County of, Nevada
2514. Reno (NV), City of, Nevada
2515. Sparks (NV), City of, Nevada
2516. Washoe (NV), County of, Nevada
2517. West Wendover (NV), City of, Nevada
2518. White Pine (NV), County of, Nevada
2519. Belknap (NH), County of, New Hampshire
2520. Belmont (NH), City of, New Hampshire
2521. Berlin (NH), City of, New Hampshire
2522. Board of Education of Goshen School District (NH), New Hampshire
2523. Board of Education of Kearsarge RSU-School Administrative Unit 65 (NH), New Hampshire
2524. Board of Education of Lebanon School District (NH), New Hampshire
2525. Board of Education of Pittsfield School District (NH), New Hampshire
2526. Board of Education of Tamworth School District (NH), New Hampshire
2527. Carroll (NH), County of, New Hampshire
2528. Cheshire (NH), County of, New Hampshire
2529. Claremont (NH), City of, New Hampshire
2530. Concord (NH), City of, New Hampshire
2531. Coos (NH), County of, New Hampshire
2532. Derry (NH), Town of, New Hampshire
2533. Dover (NH), City of, New Hampshire
2534. Franklin (NH), City of, New Hampshire
2535. Grafton (NH), County of, New Hampshire
2536. Hillsborough (NH), County of, New Hampshire
2537. Keene (NH), City of, New Hampshire
2538. Laconia (NH), City of, New Hampshire
2539. Londonderry (NH), Town of, New Hampshire
2540. Manchester (NH), City of, New Hampshire
2541. Merrimack (NH), County of, New Hampshire
2542. Nashua (NH), City of, New Hampshire
2543. Rochester (NH), City of, New Hampshire
2544. Rockingham (NH), County of, New Hampshire
2545. Strafford (NH), County of, New Hampshire
2546. Sullivan (NH), County of, New Hampshire
2547. Atlantic (NJ), County of, New Jersey
2548. Barnegat (NJ), Township of, New Jersey
2549. Bayonne (NJ), City of, New Jersey
2550. Bergen (NJ), County of, New Jersey
2551. Bloomfield (NJ), The Township of, New Jersey
2552. Brick (NJ), Township of, New Jersey
2553. Burlington (NJ), County of, New Jersey
2554. Camden (NJ), County of, New Jersey
2555. Cape May (NJ), County of, New Jersey
2556. Clifton (NJ), City of, New Jersey
2557. Clinton (NJ), Town of, New Jersey
2558. Cumberland (NJ), County of, New Jersey
2559. Elizabeth (NJ), City of, New Jersey
2560. Essex (NJ), County of, New Jersey
2561. Hudson (NJ), County of, New Jersey
2562. Irvington (NJ), Township of, New Jersey
2563. Jersey City (NJ), City of, New Jersey
2564. Monmouth (NJ), County of, New Jersey
2565. Newark (NJ), City of, New Jersey
2566. Ocean (NJ), County of, New Jersey
2567. Paramus (NJ), Borough of, New Jersey
2568. Passaic (NJ), County of, New Jersey
2569. Paterson (NJ), City of, New Jersey
2570. Ridgefield (NJ) Borough of, New Jersey
2571. Saddlebrook (NJ), Township of, New Jersey

- 2572. Sussex (NJ), County of, New Jersey
- 2573. Teaneck (NJ), Township of, New Jersey
- 2574. Trenton (NJ), City of, New Jersey
- 2575. Union (NJ), County of, New Jersey
- 2576. Alamogordo (NM), City of, New Mexico
- 2577. Albuquerque (NM), City of, New Mexico
- 2578. Bernalillo (NM), County of (Commissioners), New Mexico
- 2579. Catron (NM), County of (Board of Commissioners), New Mexico
- 2580. Cibola (NM), County of (Board of Commissioners), New Mexico
- 2581. Colfax (NM), County of (Board of Commissioners), New Mexico
- 2582. Curry (NM), County of (Board of Commissioners), New Mexico
- 2583. Dona Ana (NM), County of (Board of Commissioners), New Mexico
- 2584. Espanola (NM), City of, New Mexico
- 2585. Grant (NM), County of, New Mexico
- 2586. Hidalgo (NM), County of (Board of Commissioners), New Mexico
- 2587. Hobbs (NM), City of, New Mexico
- 2588. Las Cruces (NM), City of, New Mexico
- 2589. Lea (NM), County of (Board of Commissioners), New Mexico
- 2590. Lincoln (NM), County of (Board of Commissioners), New Mexico
- 2591. Luna (NM), County of (Board of Commissioners), New Mexico
- 2592. McKinley (NM), County of (Board of Commissioners), New Mexico
- 2593. Mora (NM), County of, New Mexico
- 2594. Otero (NM), County of (Board of Commissioners), New Mexico
- 2595. Rio Arriba (NM), County of, New Mexico
- 2596. Roosevelt (NM), County of, New Mexico
- 2597. San Juan (NM), County of, New Mexico
- 2598. San Miguel (NM) County of (Board of Commissioners), New Mexico
- 2599. Sandoval (NM), County of, New Mexico
- 2600. Santa Fe (NM), County of (Board of Commissioners), New Mexico
- 2601. Sante Fe (NM), City of, New Mexico
- 2602. Sierra (NM), County of (Board of Commissioners), New Mexico
- 2603. Sorocco (NM), County of (Board of Commissioners), New Mexico
- 2604. Taos (NM), County of (Board of Commissioners), New Mexico
- 2605. Union (NM), County of (Board of Commissioners), New Mexico
- 2606. Valencia (NM), County of (Board of Commissioners), New Mexico
- 2607. Albany (NY), City of, New York
- 2608. Albany (NY), County of, New York
- 2609. Allegany (NY), County of, New York
- 2610. Amherst (NY), Town of, New York
- 2611. Amityville (NY), Village of, New York
- 2612. Amsterdam (NY), City of, New York
- 2613. Auburn (NY), City of, New York
- 2614. Babylon (NY), Town of, New York
- 2615. Babylon (NY), Village of, New York
- 2616. Bellmore (NY), Fire District of, New York
- 2617. Bellport (NY), Village of, New York
- 2618. Board of Education of Rochester City School District (NY), New York
- 2619. Brookhaven (NY), Town of, New York
- 2620. Broome (NY), County of, New York
- 2621. Buffalo (NY), City of, New York
- 2622. Cattaraugus (NY), County of, New York
- 2623. Cayuga (NY), County of, New York
- 2624. Centereach (NY), Fire District, New York
- 2625. Centerport (NY), Fire District of, New York
- 2626. Chautauqua (NY), County of, New York
- 2627. Cheektowaga (NY), Town of, New York
- 2628. Chemung (NY), County of, New York
- 2629. Chenango (NY), County of, New York
- 2630. Clarkstown (NY), Town of, New York
- 2631. Clinton (NY), County of, New York
- 2632. Columbia (NY), County of, New York
- 2633. Cortland (NY) County of, New York
- 2634. Dutchess (NY), County of, New York
- 2635. East Hampton (NY), Village of, New York
- 2636. East Rockaway (NY), Village of, New York
- 2637. Erie (NY), County of, New York
- 2638. Essex (NY), County of, New York
- 2639. Farmingdale (NY), Village of, New York
- 2640. Floral Park (NY), Village of, New York
- 2641. Franklin (NY), County of, New York
- 2642. Fulton (NY), County of, New York
- 2643. Garden City (NY), Village of, New York
- 2644. Genesee (NY), County of, New York
- 2645. Geneva (NY), City of, New York
- 2646. Great Neck (NY), Village of, New York
- 2647. Greene (NY), County of, New York
- 2648. Greenport (NY), Village of, New York
- 2649. Hamilton (NY), County of, New York
- 2650. Hauppauge (NY), Fire District, New York
- 2651. Haverstraw (NY), Town of, New York
- 2652. Hempstead (NY), Town of, New York
- 2653. Hempstead (NY), Village of, New York
- 2654. Herkimer (NY), County of, New York

2655. Herkimer (NY), Village of, New York
2656. Hicksville (NY), Water District of, New York
2657. Huntington (NY), Town of, New York
2658. Island Park (NY), Village of, New York
2659. Islandia (NY), Village of, New York
2660. Islip (NY), Town of, New York
2661. Islip Terrace (NY), Fire District of, New York
2662. Ithaca (NY), City of, New York
2663. Jefferson (NY), County of, New York
2664. Kingston (NY), City of, New York
2665. Lackawanna (NY), City of, New York
2666. Lake Grove (NY), Village of, New York
2667. Lancaster (NY), Town of, New York
2668. Lawrence (NY), Village of, New York
2669. Levittown (NY), Fire District of, New York
2670. Lewis (NY), County of, New York
2671. Lindenhurst (NY), Village of, New York
2672. Livingston (NY), County of, New York
2673. Lloyd Harbor (NY), Village of, New York
2674. Long Beach (NY), City of, New York
2675. Lynbrook (NY), Village of, New York
2676. Madison (NY), County of, New York
2677. Massapequa Park (NY), Village of, New York
2678. Melville (NY), Fire District of, New York
2679. Merrick Library (NY), New York
2680. Mill Neck (NY), Village of, New York
2681. Miller Place (NY), Fire District of, New York
2682. Millerton (NY), Village of, New York
2683. Monroe (NY), County of, New York
2684. Montgomery (NY), County of, New York
2685. Mount Sinai (NY), Fire District of, New York
2686. Mount Vernon (NY), City of, New York
2687. Nassau (NY), County of, New York
2688. Nesconset (NY), Fire District of, New York
2689. New Hyde Park (NY), Village of, New York
2690. New York (NY), City of, New York
2691. Niagara (NY), County of, New York
2692. Nissequogue (NY), Village of, New York
2693. North Hempstead (NY), Town of, New York
2694. North Merrick (NY), Fire District of, New York
2695. North Patchogue (NY), Fire District of, New York
2696. Northport (NY), Village of, New York
2697. Ogdensburg (NY), City of, New York
2698. Old Westbury (NY), Village of, New York
2699. Oneida (NY), County of, New York
2700. Onondaga (NY), County of, New York
2701. Ontario (NY), County of, New York
2702. Orange (NY), County of, New York
2703. Orangetown (NY), Town of, New York
2704. Orleans (NY) County of, New York
2705. Oswego (NY), County of, New York
2706. Otsego (NY), County of, New York
2707. Oyster Bay (NY), Town of, New York
2708. Patchogue (NY), Village of, New York
2709. Plainview - Old Bethpage Public Library (NY), New York
2710. Plattsburgh (NY), City of, New York
2711. Poquott (NY), Village of, New York
2712. Port Washington (NY), Water District of, New York
2713. Port Washington North (NY), Village of, New York
2714. Poughkeepsie (NY), City of, New York
2715. Poughkeepsie (NY), Town of, New York
2716. Putnam (NY), County of, New York
2717. Ramapo (NY), Town of, New York
2718. Rensselaer (NY), County of, New York
2719. Ridge (NY), Fire District of, New York
2720. Riverhead (NY), Town of, New York
2721. Rochester (NY), City of, New York
2722. Rockland (NY), County of, New York
2723. Rockville Centre Public Library (NY), New York
2724. Rome (NY), City of, New York
2725. Rosalyn (NY) Water District, New York
2726. Saltaire (NY), Village of, New York
2727. Saratoga (NY), County of, New York
2728. Saratoga Springs (NY), City of, New York
2729. Schenectady (NY), City of, New York
2730. Schenectady (NY), County of, New York
2731. Schoharie (NY), County of, New York
2732. Schuyler (NY), County of, New York
2733. Seneca (NY), County of, New York
2734. Smithtown (NY), Fire District of, New York
2735. Smithtown (NY), Town of, New York
2736. South Farmingdale (NY), Fire District of, New York
2737. Southampton (NY), Town of, New York
2738. Southold (NY), Town of, New York
2739. St James (NY), Fire District, New York
2740. St. Lawrence (NY), County of, New York
2741. Steuben (NY), County of, New York
2742. Stewart Manor (NY), Village of, New York

2743. Stony Brook (NY), Fire District of, New York
2744. Stony Point (NY), Town of, New York
2745. Suffern (NY), Village of, New York
2746. Suffolk (NY), County of, New York
2747. Sullivan (NY), County of, New York
2748. Syracuse (NY), City of, New York
2749. The Branch (NY), Village of, New York
2750. Tioga (NY), County of, New York
2751. Tompkins (NY), County of, New York
2752. Tonawanda (NY), Town of, New York
2753. Troy (NY), City of, New York
2754. Ulster (NY), County of, New York
2755. Uniondale (NY), Fire District of, New York
2756. Utica (NY), City of, New York
2757. Valley Stream (NY), Village of, New York
2758. Wappinger (NY), Town of, New York
2759. Wappingers Falls (NY), Village of, New York
2760. Warren (NY), County of, New York
2761. Washington (NY), County of, New York
2762. West Hampton Dunes (NY), Village of, New York
2763. West Haverstraw (NY), Village of, New York
2764. West Hempstead (NY) Public Library, New York
2765. Westbury (NY), Village of, New York
2766. Westchester (NY), County of, New York
2767. Wyoming (NY), County of, New York
2768. Yates (NY) County of, New York
2769. Yonkers (NY), City of, New York
2770. Alamance (NC), County of, North Carolina
2771. Alexander (NC), County of, North Carolina
2772. Alleghany (NC), County of, North Carolina
2773. Anson (NC), County of, North Carolina
2774. Ashe (NC), County of, North Carolina
2775. Beaufort (NC), County of, North Carolina
2776. Bertie (NC), County of, North Carolina
2777. Bladen (NC), County of, North Carolina
2778. Brunswick (NC), County of, North Carolina
2779. Buncombe (NC), County of, North Carolina
2780. Burke (NC), County of, North Carolina
2781. Cabarrus (NC), County of, North Carolina
2782. Caldwell (NC), County of, North Carolina
2783. Camden (NC), County of, North Carolina
2784. Canton (NC), City of, North Carolina
2785. Carteret (NC), County of, North Carolina
2786. Caswell (NC), County of, North Carolina
2787. Catawba (NC), County of, North Carolina
2788. Chatham (NC), County of, North Carolina
2789. Cherokee (NC), County of, North Carolina
2790. Chowan (NC), County of, North Carolina
2791. Cleveland (NC), County of, North Carolina
2792. Columbus (NC), County of, North Carolina
2793. Craven (NC), County of, North Carolina
2794. Cumberland (NC), County of, North Carolina
2795. Currituck (NC), County of, North Carolina
2796. Dare (NC), County of, North Carolina
2797. Davidson (NC), County of, North Carolina
2798. Davie (NC), County of, North Carolina
2799. Duplin (NC), County of, North Carolina
2800. Durham (NC), County of, North Carolina
2801. Fayetteville (NC), City Of, North Carolina
2802. Forsyth (NC), County of, North Carolina
2803. Franklin (NC), County of, North Carolina
2804. Gaston (NC), County of, North Carolina
2805. Granville (NC), County of, North Carolina
2806. Greene (NC), County of, North Carolina
2807. Greensboro (NC), City of, North Carolina
2808. Guilford (NC), County of, North Carolina
2809. Halifax (NC), County of, North Carolina
2810. Haywood (NC), County of, North Carolina
2811. Henderson (NC), City of, North Carolina
2812. Hickory (NC), City of, North Carolina
2813. Iredell (NC) County of, North Carolina
2814. Jacksonville (NC), City of, North Carolina
2815. Jones (NC), County of, North Carolina
2816. Lee (NC), County of, North Carolina
2817. Lenoir (NC), County of, North Carolina
2818. Lincoln (NC), County of, North Carolina
2819. Madison (NC), County of, North Carolina
2820. Martin (NC), County of, North Carolina
2821. McDowell (NC), County of, North Carolina
2822. Mecklenburg (NC), County of, North Carolina
2823. Mitchell (NC), County of, North Carolina
2824. Moore (NC), County of, North Carolina
2825. New Hanover (NC), County of, North Carolina
2826. Onslow (NC), County of, North Carolina
2827. Orange (NC), County of, North Carolina
2828. Pamlico (NC), County of, North Carolina
2829. Pasquotank (NC), County of, North Carolina
2830. Person (NC), County of, North Carolina
2831. Pitt (NC), County of, North Carolina
2832. Polk (NC), County of, North Carolina
2833. Randolph (NC), County of, North Carolina
2834. Richmond (NC), County of, North Carolina
2835. Robeson (NC), County of, North Carolina

2836. Rockingham (NC), County of, North Carolina
2837. Rowan (NC), County of, North Carolina
2838. Rutherford (NC), County of, North Carolina
2839. Sampson (NC), County of, North Carolina
2840. Scotland (NC), County of, North Carolina
2841. Stokes (NC), County of, North Carolina
2842. Surry (NC), County of, North Carolina
2843. Tyrrell (NC), County of, North Carolina
2844. Vance (NC), County of, North Carolina
2845. Warren (NC), County of, North Carolina
2846. Washington (NC), County of, North Carolina
2847. Watauga (NC), County of, North Carolina
2848. Wayne (NC), County of, North Carolina
2849. Wilkes (NC), County of, North Carolina
2850. Wilmington (NC), City of, North Carolina
2851. Winston-Salem (NC), City of, North Carolina
2852. Yadkin (NC), County of, North Carolina
2853. Yancey (NC), County of, North Carolina
2854. Barnes (ND), County of, North Dakota
2855. Benson (ND), County of, North Dakota
2856. Bismarck (ND), City of, North Dakota
2857. Burleigh (ND), County of, North Dakota
2858. Cass (ND), County of, North Dakota
2859. Devils Lake (ND), City of, North Dakota
2860. Dickey (ND), County of, North Dakota
2861. Dunn (ND), County of, North Dakota
2862. Eddy (ND), County of, North Dakota
2863. Fargo (ND), City of, North Dakota
2864. Foster (ND), County of, North Dakota
2865. Grand Forks (ND), City of, North Dakota
2866. Grand Forks (ND), County of, North Dakota
2867. Lamoure (ND), County of, North Dakota
2868. Lisbon (ND), City of, North Dakota
2869. McKenzie (ND), County of, North Dakota
2870. McLean (ND), County of, North Dakota
2871. Mercer (ND), County of, North Dakota
2872. Mountrail (ND), County of, North Dakota
2873. Pembina (ND), County of, North Dakota
2874. Pierce (ND), County of, North Dakota
2875. Ramsey (ND), County of, North Dakota
2876. Ransom (ND), County of, North Dakota
2877. Richland (ND), County of, North Dakota
2878. Rolette (ND), County of, North Dakota
2879. Sargent (ND), County of, North Dakota
2880. Stark (ND), County of, North Dakota
2881. Towner (ND), County of, North Dakota
2882. Walsh (ND), County of, North Dakota
2883. Ward (ND), County of, North Dakota
2884. Wells (ND), County of, North Dakota
2885. Williams (ND), County of, North Dakota
2886. Adams (OH), County of (Board of Commissioners), Ohio
2887. Akron (OH), City of, Ohio
2888. Allen (OH), County of (Board of Commissioners), Ohio
2889. Alliance (OH), City of, Ohio
2890. Ashland (OH), City of, Ohio
2891. Ashland (OH), County of (Board of Commissioners), Ohio
2892. Ashtabula (OH), County of, Ohio
2893. Athens (OH), County of (Board of Commissioners), Ohio
2894. Auglaize (OH), County of (Board of Commissioners), Ohio
2895. Aurora (OH), City of, Ohio
2896. Barberton (OH), City of, Ohio
2897. Belmont (OH), County of (Board of Commissioners), Ohio
2898. Boston (OH), Township of, Ohio
2899. Boston Heights (OH), Village of, Ohio
2900. Broadview Heights (OH), City of, Ohio
2901. Brooklyn Heights (OH), Village of, Ohio
2902. Brown (OH), County of (Board of Commissioners), Ohio
2903. Brunswick (OH), City of, Ohio
2904. Butler (OH), County of (Board of Commissioners), Ohio
2905. Canton (OH), City of, Ohio
2906. Carroll (OH), County of (Board of Commissioners), Ohio
2907. Champaign (OH), County of (Board of Commissioners), Ohio
2908. Cincinnati (OH), City of, Ohio
2909. Clermont (OH), County of (Board of Commissioners), Ohio
2910. Cleveland (OH), City of, Ohio
2911. Clinton (OH), County of (Board of Commissioners), Ohio
2912. Clinton (OH), Village of, Ohio
2913. Columbiana (OH), County of (Board of Commissioners), Ohio
2914. Columbus (OH), City of, Ohio
2915. Copley (OH), Township of, Ohio
2916. Coshocton (OH), County of (Board of Commissioners), Ohio
2917. Coventry (OH), Township of, Ohio
2918. Crawford (OH), County of (Board of Commissioners), Ohio
2919. Cuyahoga Falls (OH), City of, Ohio
2920. Darke (OH), County of (Commissioners), Ohio

- 2921. Dayton (OH), City of, Ohio
- 2922. Delaware (OH), County of (Board of Commissioners), Ohio
- 2923. East Cleveland (OH), City of, Ohio
- 2924. Elyria (OH), City of, Ohio
- 2925. Erie (OH), County of (Board of Commissioners), Ohio
- 2926. Euclid (OH), City of, Ohio
- 2927. Fairfield (OH), City of, Ohio
- 2928. Fairfield (OH), County of (Board of Commissioners), Ohio
- 2929. Fairlawn (OH), City of, Ohio
- 2930. Fayette (OH), County of, Ohio
- 2931. Findlay (OH), City of, Ohio
- 2932. Fostoria (OH), City of, Ohio
- 2933. Franklin (OH), County of (Board of Commissioners), Ohio
- 2934. Fulton (OH), County of (Board of Commissioners), Ohio
- 2935. Gallia (OH), County of (Board of Commissioners), Ohio
- 2936. Garfield Heights (OH), City of, Ohio
- 2937. Geauga (OH), County of (Commissioners), Ohio
- 2938. Green (OH), City of, Ohio
- 2939. Guernsey (OH), County of (Board of Commissioners), Ohio
- 2940. Hamilton (OH), City of, Ohio
- 2941. Hamilton (OH), County of (Board of Commissioners), Ohio
- 2942. Hancock (OH), County of (Board of Commissioners), Ohio
- 2943. Harrison (OH), County of (Commissioners), Ohio
- 2944. Hocking (OH), County of (Board of Commissioners), Ohio
- 2945. Huron (OH), City of, Ohio
- 2946. Huron (OH), County of (Board of Commissioners), Ohio
- 2947. Ironton (OH), City of, Ohio
- 2948. Jackson (OH), County of (Board of Commissioners), Ohio
- 2949. Jefferson (OH), County of, Ohio
- 2950. Kent (OH), City of, Ohio
- 2951. Knox (OH), County of (Board of Commissioners), Ohio
- 2952. Lake (OH), County of, Ohio
- 2953. Lakemore (OH), Village of, Ohio
- 2954. Lakewood (OH), City of, Ohio
- 2955. Lawrence (OH), County of (Board of Commissioners), Ohio
- 2956. Lebanon (OH), City of, Ohio
- 2957. Licking (OH), County (Board of Commissioners), Ohio
- 2958. Lima (OH), City of, Ohio
- 2959. Logan (OH), County of (Board of Commissioners), Ohio
- 2960. Lorain (OH), City of, Ohio
- 2961. Lorain (OH), County of, Ohio
- 2962. Lucas (OH), County of (Board of Commissioners), Ohio
- 2963. Lucas County Children Services Board of Trustees (OH), Ohio
- 2964. Lyndhurst (OH), City of, Ohio
- 2965. Macedonia (OH), City of, Ohio
- 2966. Mansfield (OH), City of, Ohio
- 2967. Marietta (OH), City of, Ohio
- 2968. Marion (OH), County of, Ohio
- 2969. Massillon (OH), City of, Ohio
- 2970. Mayfield Heights (OH), City of, Ohio
- 2971. Medina (OH), County of, Ohio
- 2972. Meigs (OH), County of, Ohio
- 2973. Mental Health & Recovery Services Board of Allen, Auglaize, and Hardin Counties (OH), Ohio
- 2974. Mental Health & Recovery Services Board of Lucas County (OH), Ohio
- 2975. Mercer (OH), County of (Board of Commissioners), Ohio
- 2976. Miami (OH), County of (Board of Commissioners), Ohio
- 2977. Middletown (OH), City of, Ohio
- 2978. Mogadore (OH), Village of, Ohio
- 2979. Monroe (OH), County of (Board of Commissioners), Ohio
- 2980. Montgomery (OH), County of (Board of Commissioners), Ohio
- 2981. Morrow (OH), County of (Board of Commissioners), Ohio
- 2982. Munroe Falls (OH), City of, Ohio
- 2983. Muskingum (OH), County of (Board of Commissioners), Ohio
- 2984. New Franklin (OH), City of, Ohio
- 2985. Newburgh Heights (OH), Village of, Ohio
- 2986. Noble (OH), County of (Commissioners), Ohio
- 2987. North Olmsted (OH), City of, Ohio
- 2988. North Ridgeville (OH), City of, Ohio
- 2989. North Royalton (OH), City of, Ohio
- 2990. Norton (OH), City of, Ohio
- 2991. Norwalk (OH), City of, Ohio
- 2992. Olmsted Falls (OH), City of, Ohio
- 2993. Ottawa (OH), County of (Board of Commissioners), Ohio
- 2994. Painesville (OH), Township of, Ohio

- 2995. Parma (OH), City of, Ohio
- 2996. Parma Heights (OH), City of, Ohio
- 2997. Peninsula (OH), Village of, Ohio
- 2998. Perry (OH), County of (Board of Commissioners), Ohio
- 2999. Pike (OH), County of (Board), Ohio
- 3000. Portage (OH), County of, Ohio
- 3001. Portsmouth (OH), City of, Ohio
- 3002. Ravenna (OH), City of, Ohio
- 3003. Richfield (OH), Village of, Ohio
- 3004. Richland (OH), County Children's Services of, Ohio
- 3005. Ross (OH), County of, Ohio
- 3006. Sandusky (OH), City of, Ohio
- 3007. Sandusky (OH), County of (Commissioners), Ohio
- 3008. Scioto (OH), County of (Board of Commissioners), Ohio
- 3009. Seneca (OH), County of (Board of Commissioners), Ohio
- 3010. Seven Hills (OH), City of, Ohio
- 3011. Shelby (OH), County of (Board of Commissioners), Ohio
- 3012. Silver Lake (OH), Village of, Ohio
- 3013. Springfield (OH), Township of, Ohio
- 3014. St. Marys (OH), City of, Ohio
- 3015. Stark (OH), County of, Ohio
- 3016. Stow (OH), City of, Ohio
- 3017. Strongsville (OH), City of, Ohio
- 3018. Tallmadge (OH), City of, Ohio
- 3019. Toledo (OH), City of, Ohio
- 3020. Trumbull (OH), County of, Ohio
- 3021. Tuscarawas (OH), County of, Ohio
- 3022. Valley Fire District (OH), Ohio
- 3023. Van Wert (OH), City of, Ohio
- 3024. Van Wert (OH), County of (Board of Commissioners), Ohio
- 3025. Vinton County (OH), County of (Board of Commissioners), Ohio
- 3026. Warren (OH), City of, Ohio
- 3027. Warrensville Heights (OH), City of, Ohio
- 3028. Washington (OH), County of, Ohio
- 3029. Wayne (OH), County of (Board of Commissioners), Ohio
- 3030. Wickliffe (OH), City of, Ohio
- 3031. Williams (OH), County of (Commissioners), Ohio
- 3032. Wyandot (OH), County of (Board of Commissioners), Ohio
- 3033. Youngstown (OH), City of, Ohio
- 3034. Ada, (OK), City of, Oklahoma
- 3035. Altus (OK), City of, Oklahoma
- 3036. Anadarko (OK), City of, Oklahoma
- 3037. Atoka (OK), County of (Board of Commissioners), Oklahoma
- 3038. Beckham (OK), County of (Board of Commissioners), Oklahoma
- 3039. Bethany (OK), City of, Oklahoma
- 3040. Broken Arrow (OK), City of, Oklahoma
- 3041. Burns Flat (OK), Town of, Oklahoma
- 3042. Caddo (OK), County of (Board of Commissioners), Oklahoma
- 3043. Choctaw (OK), County of (Board of Commissioners), Oklahoma
- 3044. Cimarron (OK), County of (Board of Commissioners), Oklahoma
- 3045. Cleveland (OK), County of (Board of Commissioners), Oklahoma
- 3046. Coal (OK), County of (Board of Commissioners), Oklahoma
- 3047. Comanche (OK), County of (Board of Commissioners), Oklahoma
- 3048. Craig (OK), County of (County Commission), Oklahoma
- 3049. Creek (OK), County of (County Commission), Oklahoma
- 3050. Custer (OK), County of (Board of Commissioners), Oklahoma
- 3051. Delaware (OK), County of (Board of Commissioners), Oklahoma
- 3052. Dewey County (OK), County of (Board of Commissioners), Oklahoma
- 3053. Edmond (OK), City of, Oklahoma
- 3054. El Reno (OK), City of, Oklahoma
- 3055. Elk City (OK), City of, Oklahoma
- 3056. Enid (OK), City of, Oklahoma
- 3057. Garvin (OK), County of (Board of Commissioners), Oklahoma
- 3058. Grady (OK), County of (Board of Commissioners), Oklahoma
- 3059. Greer (OK), County of (Board of Commissioners), Oklahoma
- 3060. Guthrie (OK), City of, Oklahoma
- 3061. Harmon (OK), County of (Board of Commissioners), Oklahoma
- 3062. Harper County (OK), County of (Board of Commissioners), Oklahoma
- 3063. Haskell County (OK), County of (Board of Commissioners), Oklahoma
- 3064. Hughes (OK), County of (Board of Commissioners), Oklahoma
- 3065. Jackson (OK), County of (Board of Commissioners), Oklahoma
- 3066. Jefferson (OK), County of (Board of Commissioners), Oklahoma
- 3067. Jenks (OK), City of, Oklahoma

- 3068. Johnston County (OK), County of (Board of Commissioners), Oklahoma
- 3069. Kay (OK), County of (Commissioners), Oklahoma
- 3070. Kiowa (OK), County of (Board of Commissioners), Oklahoma
- 3071. Latimer (OK), County of (Board of Commissioners), Oklahoma
- 3072. Lawton (OK), City of, Oklahoma
- 3073. Le Flore (OK), County of (Board of Commissioners), Oklahoma
- 3074. Lincoln (OK), County of (Board of Commissioners), Oklahoma
- 3075. Logan County (OK), County of (Board of Commissioners), Oklahoma
- 3076. Love County (OK), County of (Board of Commissioners), Oklahoma
- 3077. Major County (OK), County of (Board of Commissioners), Oklahoma
- 3078. Mayes (OK), County of (County Commission), Oklahoma
- 3079. McClain (OK), County of (Board of Commissioners), Oklahoma
- 3080. McCurtain (OK), County of (Board of Commissioners), Oklahoma
- 3081. Midwest City (OK), City of, Oklahoma
- 3082. Muskogee (OK), City of, Oklahoma
- 3083. Muskogee (OK), County of (Board of Commissioners), Oklahoma
- 3084. Mustang (OK), City of, Oklahoma
- 3085. Noble (OK), County of (Commissioners), Oklahoma
- 3086. Nowata (OK), County of, Oklahoma
- 3087. Okfuskee (OK), County of (Board of Commissioners), Oklahoma
- 3088. Oklahoma (OK), County of (Board of Commissioners), Oklahoma
- 3089. Oklahoma City (OK), City of, Oklahoma
- 3090. Okmulgee (OK), County of (County Commission), Oklahoma
- 3091. Osage County (OK), County of (Board of Commissioners), Oklahoma
- 3092. Ottawa (OK), County of (Board of Commissioners), Oklahoma
- 3093. Owasso (OK), City of, Oklahoma
- 3094. Pawnee (OK), County of (Board of Commissioners), Oklahoma
- 3095. Payne (OK), County of (County Commission), Oklahoma
- 3096. Pittsburg (OK), County of (Board of Commissioners), Oklahoma
- 3097. Ponca City (OK), City of, Oklahoma
- 3098. Pottawatomie (OK), County of (Board of Commissioners), Oklahoma
- 3099. Roger Mills (OK), County of (Board of Commissioners), Oklahoma
- 3100. Rogers (OK), County of (County Commission), Oklahoma
- 3101. Seminole (OK), City of, Oklahoma
- 3102. Seminole (OK), County of (Board of Commissioners), Oklahoma
- 3103. Shawnee (OK), City of, Oklahoma
- 3104. Stephens (OK), County of (Board of Commissioners), Oklahoma
- 3105. Stillwater (OK), City of, Oklahoma
- 3106. Texas (OK), County of (Board of Commissioners), Oklahoma
- 3107. Tillman (OK), County of (Board of Commissioners), Oklahoma
- 3108. Tulsa (OK), City of, Oklahoma
- 3109. Tulsa (OK), County of (Board of Commissioners), Oklahoma
- 3110. Washington (OK), County of (County Commission), Oklahoma
- 3111. Woods County (OK), County of (Board of Commissioners), Oklahoma
- 3112. Woodward (OK), County of (Board of Commissioners), Oklahoma
- 3113. Yukon (OK), City of, Oklahoma
- 3114. Clackamas (OR), County of, Oregon
- 3115. Clatsop (OR), County of, Oregon
- 3116. Columbia (OR), County of, Oregon
- 3117. Coos (OR), County of, Oregon
- 3118. Curry (OR), County of, Oregon
- 3119. Jackson (OR), County of, Oregon
- 3120. Josephine (OR), County of, Oregon
- 3121. Lane (OR), County of, Oregon
- 3122. Multnomah (OR), County of, Oregon
- 3123. Portland (OR), City of, Oregon
- 3124. Washington (OR), County of, Oregon
- 3125. Yamhill (OR), County of, Oregon
- 3126. Adams (PA), County of, Pennsylvania
- 3127. Aliquippa (PA), City of, Pennsylvania
- 3128. Allegheny, (PA), County of, Pennsylvania
- 3129. Allentown (PA), City of, Pennsylvania
- 3130. Armstrong (PA), County of, Pennsylvania
- 3131. Beaver (PA), County of, Pennsylvania
- 3132. Bedford (PA), County of, Pennsylvania
- 3133. Bensalem (PA), Township of, Pennsylvania
- 3134. Berks (PA) County of (District Attorney John Adams), Pennsylvania
- 3135. Bradford (PA), County of, Pennsylvania
- 3136. Bristol (PA), Township, Pennsylvania
- 3137. Bucks (PA), County of, Pennsylvania
- 3138. Cambria (PA), County of, Pennsylvania

- 3139. Carbon (PA), County of, Pennsylvania
- 3140. Chester (PA), County of, Pennsylvania
- 3141. Clarion (PA), County of, Pennsylvania
- 3142. Clearfield (PA), County of, Pennsylvania
- 3143. Clinton (PA), County of, Pennsylvania
- 3144. Coatesville (PA), City of, Pennsylvania
- 3145. Columbia (PA), County of, Pennsylvania
- 3146. Cumberland (PA), County of, Pennsylvania
- 3147. Dauphin (PA) County, of (District Attorney Francis Chardo), Pennsylvania
- 3148. Delaware (PA), County of, Pennsylvania
- 3149. Edwardsville (PA), Borough of, Pennsylvania
- 3150. Erie (PA), County of, Pennsylvania
- 3151. Exeter (PA), Borough of, Pennsylvania
- 3152. Fairview (PA), Township of, Pennsylvania
- 3153. Fayette (PA), County of, Pennsylvania
- 3154. Forty Fort (PA), Borough of, Pennsylvania
- 3155. Franklin (PA), County of, Pennsylvania
- 3156. Greene (PA), County of, Pennsylvania
- 3157. Hanover (PA), Township of, Pennsylvania
- 3158. Hazleton (PA), City of, Pennsylvania
- 3159. Huntingdon (PA), County of, Pennsylvania
- 3160. Indiana (PA), County of, Pennsylvania
- 3161. Kingston (PA), Borough of, Pennsylvania
- 3162. Lackawanna (PA), County of, Pennsylvania
- 3163. Lawrence (PA), County of, Pennsylvania
- 3164. Lehigh (PA), County of, Pennsylvania
- 3165. Lock Haven (PA), City of, Pennsylvania
- 3166. Lower Makefield (PA), Township of, Pennsylvania
- 3167. Lower Southampton (PA), Township of, Pennsylvania
- 3168. Luzerne (PA), County of, Pennsylvania
- 3169. Lycoming (PA), County of, Pennsylvania
- 3170. Mercer (PA), County of, Pennsylvania
- 3171. Middletown (PA), Township of, Pennsylvania
- 3172. Monroe (PA), County of, Pennsylvania
- 3173. Morrisville (PA), Borough of, Pennsylvania
- 3174. Nanticoke (PA), City of, Pennsylvania
- 3175. New Castle (PA), City of, Pennsylvania
- 3176. Newtown (PA), Township of, Pennsylvania
- 3177. Norristown (PA), Municipality of, Pennsylvania
- 3178. Northampton (PA) County of (District Attorney Terence Houck), Pennsylvania
- 3179. Northumberland (PA), County of, Pennsylvania
- 3180. Philadelphia (PA), City of, Pennsylvania
- 3181. Pike (PA), County of, Pennsylvania
- 3182. Pittsburgh (PA), City of, Pennsylvania
- 3183. Plains (PA), Township, Pennsylvania
- 3184. Schuylkill (PA), County of, Pennsylvania
- 3185. Sugar Notch (PA), Borough, Pennsylvania
- 3186. Tioga (PA), County of, Pennsylvania
- 3187. Union (PA), Township of, Pennsylvania
- 3188. Warminster (PA), Township of, Pennsylvania
- 3189. Warrington (PA), Township of, Pennsylvania
- 3190. Washington (PA), County of, Pennsylvania
- 3191. West Norriton (PA), Township of, Pennsylvania
- 3192. West Pittston (PA), Borough of, Pennsylvania
- 3193. Westmoreland (PA), County of, Pennsylvania
- 3194. Wilkes-Barre (PA), City of, Pennsylvania
- 3195. Wilkes-Barre (PA), Township, Pennsylvania
- 3196. Wright (PA), Township of, Pennsylvania
- 3197. Wyoming (PA), Borough of, Pennsylvania
- 3198. Wyoming (PA), County of, Pennsylvania
- 3199. York (PA), County of, Pennsylvania
- 3200. Adjuntas (PR), Municipality of, Puerto Rico
- 3201. Arroyo (PR), Municipality of, Puerto Rico
- 3202. Barceloneta (PR), Municipality of, Puerto Rico
- 3203. Bayamon (PR), Municipality of, Puerto Rico
- 3204. Caguas (PR), Municipality of, Puerto Rico
- 3205. Canovanas Puerto Rico (PR), Municipality of, Puerto Rico
- 3206. Catano (PR), Municipality of, Puerto Rico
- 3207. Cayey (PR), Municipality of, Puerto Rico
- 3208. Ceiba (PR), Municipality of, Puerto Rico
- 3209. Cidra (PR), Municipality of, Puerto Rico
- 3210. Coamo (PR), Municipality of, Puerto Rico
- 3211. Guayanilla (PR), Municipality of, Puerto Rico
- 3212. Isla de Vieques (PR), Municipality of, Puerto Rico
- 3213. Juncos (PR), Municipality of, Puerto Rico
- 3214. Loiza (PR), Municipality of, Puerto Rico
- 3215. Rio Grande (PR), Municipality of, Puerto Rico
- 3216. Sabana Grande (PR), Municipality of, Puerto Rico
- 3217. San Juan (PR), Municipality of, Puerto Rico
- 3218. Vega Alta (PR), Municipality of, Puerto Rico

3219. Villalba (PR), Municipality of, Puerto Rico
3220. Yabucoa (PR), Municipality of, Puerto Rico
3221. Barrington (RI), Town of, Rhode Island
3222. Bristol (RI), Town of, Rhode Island
3223. Burrillville (RI), Town of, Rhode Island
3224. Central Falls (RI), City of, Rhode Island
3225. Charlestown (RI), Town of, Rhode Island
3226. Coventry (RI), Town of, Rhode Island
3227. Cranston (RI), City of, Rhode Island
3228. Cumberland (RI), Town of, Rhode Island
3229. East Greenwich (RI), Town of, Rhode Island
3230. East Providence (RI), City of, Rhode Island
3231. Foster (RI), Town of, Rhode Island
3232. Glocester (RI), Town of, Rhode Island
3233. Hopkinton (RI), Town of, Rhode Island
3234. Jamestown (RI), Town of, Rhode Island
3235. Johnston (RI), Town of, Rhode Island
3236. Middletown (RI), Town of, Rhode Island
3237. Narragansett (RI), Town of, Rhode Island
3238. Newport (RI), City of, Rhode Island
3239. North Kingstown (RI), Town of, Rhode Island
3240. North Providence (RI), Town of, Rhode Island
3241. Pawtucket (RI), City of, Rhode Island
3242. Portsmouth (RI), Town of, Rhode Island
3243. Providence (RI), City of, Rhode Island
3244. Richmond (RI), Town of, Rhode Island
3245. Scituate (RI), Town of, Rhode Island
3246. Smithfield (RI), Town of, Rhode Island
3247. South Kingstown (RI), Town of, Rhode Island
3248. Warren (RI), Town of, Rhode Island
3249. Warwick (RI), City of, Rhode Island
3250. West Greenwich (RI), Town of, Rhode Island
3251. West Warwick (RI), Town of, Rhode Island
3252. Westerly (RI), Town of, Rhode Island
3253. Woonsocket (RI), City of, Rhode Island
3254. Abbeville (SC), County of, South Carolina
3255. Aiken (SC), County of, South Carolina
3256. Allendale (SC), County of, South Carolina
3257. Anderson, (SC), County of, South Carolina
3258. Bamberg (SC), County of, South Carolina
3259. Barnwell (SC), County of, South Carolina
3260. Beaufort (SC), County of, South Carolina
3261. Berkeley (SC), County of, South Carolina
3262. Calhoun (SC), County of, South Carolina
3263. Charleston (SC), City of, South Carolina
3264. Charleston (SC), County of, South Carolina
3265. Cherokee (SC), County of, South Carolina
3266. Chester (SC), City of, South Carolina
3267. Chester (SC), County of, South Carolina
3268. Chesterfield (SC), County of, South Carolina
3269. Clarendon (SC), County of, South Carolina
3270. Colleton (SC), County of, South Carolina
3271. Columbia (SC), City of, South Carolina
3272. Dillon (SC), County of, South Carolina
3273. Dorchester (SC), County of, South Carolina
3274. Edgefield (SC), County, South Carolina
3275. Fairfield (SC) County of, South Carolina
3276. Florence (SC), County of, South Carolina
3277. Georgetown (SC), City of, South Carolina
3278. Georgetown (SC), County of, South Carolina
3279. Greenville (SC), County of, South Carolina
3280. Greenwood (SC), County of, South Carolina
3281. Hampton (SC), County of, South Carolina
3282. Horry (SC), County of, South Carolina
3283. Jasper (SC), County of, South Carolina
3284. Kershaw (SC) County Hospital Board, South Carolina
3285. Kershaw (SC), County of, South Carolina
3286. Lancaster (SC), County of, South Carolina
3287. Laurens (SC), County of, South Carolina
3288. Lee (SC), County of, South Carolina
3289. Lexington County (SC), South Carolina
3290. Marion (SC), County of, South Carolina
3291. Marlboro (SC), County of, South Carolina
3292. McCormick (SC), County of, South Carolina
3293. Mt. Pleasant (SC), Town of, South Carolina
3294. Myrtle Beach (SC), City of, South Carolina
3295. Newberry (SC), County of, South Carolina
3296. North Charleston (SC), City of, South Carolina
3297. Oconee (SC), County of, South Carolina
3298. Orangeburg (SC), City of, South Carolina
3299. Orangeburg (SC), County of, South Carolina
3300. Pickens (SC) County of, South Carolina
3301. Richland (SC), County of, South Carolina
3302. Saluda (SC), County of, South Carolina
3303. Spartanburg (SC), County of, South Carolina
3304. Summerville (SC), Town of, South Carolina
3305. Sumter (SC), County of, South Carolina
3306. Union (SC), County of, South Carolina

3307. Williamsburg (SC) County of, South Carolina
3308. York (SC), County of, South Carolina
3309. Pennington (SD), County of, South Dakota
3310. Alexandria (TN), Town of, Tennessee
3311. Algood (TN), City of, Tennessee
3312. Ardmore (TN), City of, Tennessee
3313. Arlington (TN), Town of, Tennessee
3314. Auburntown (TN), Town of, Tennessee
3315. Baxter (TN), Town of, Tennessee
3316. Bedford (TN), County of, Tennessee
3317. Bell Buckle (TN), Town of, Tennessee
3318. Blount (TN), County of, Tennessee
3319. Byrdstown (TN), Town of, Tennessee
3320. Campbell (TN), County of, Tennessee
3321. Cannon (TN), County of, Tennessee
3322. Celine (TN), City of, Tennessee
3323. Centertown (TN), Town of, Tennessee
3324. Centerville (TN), Town of, Tennessee
3325. Chapel Hill (TN), Town of, Tennessee
3326. Claiborne (TN), County of, Tennessee
3327. Clarksville (TN), City of, Tennessee
3328. Clay (TN), County of, Tennessee
3329. Clifton (TN), City of, Tennessee
3330. Collinwood (TN), City of, Tennessee
3331. Columbia (TN), City of, Tennessee
3332. Cookeville (TN), City of, Tennessee
3333. Cornersville (TN), Town of, Tennessee
3334. Crab Orchard (TN), City of, Tennessee
3335. Crockett (TN), County of, Tennessee
3336. Crossville (TN), City of, Tennessee
3337. Cumberland (TN), County of, Tennessee
3338. Dandridge (TN), Town of, Tennessee
3339. Decatur (TN), County of, Tennessee
3340. Decatur (TN), Town of, Tennessee
3341. Dekalb (TN), County of, Tennessee
3342. Dowelltown (TN), Town of, Tennessee
3343. Doyle (TN), Town of, Tennessee
3344. Eagleville (TN), City of, Tennessee
3345. Elkton (TN), City of, Tennessee
3346. Ethridge (TN), Town of, Tennessee
3347. Fayetteville (TN), City of, Tennessee
3348. Fentress (TN), County of, Tennessee
3349. Gatlinburg (TN) City of, Tennessee
3350. Germantown (TN), City of, Tennessee
3351. Giles (TN), County of, Tennessee
3352. Greene (TN), County of, Tennessee
3353. Hamilton (TN), County of, Tennessee
3354. Hancock (TN), County of, Tennessee
3355. Hawkins (TN), County of, Tennessee
3356. Haywood (TN), County of, Tennessee
3357. Henderson (TN), County of, Tennessee
3358. Iron City (TN), City of, Tennessee
3359. Jefferson (TN), County of, Tennessee
3360. Johnson (TN), County of, Tennessee
3361. La Vergne (TN), City of, Tennessee
3362. Lauderdale (TN), County of, Tennessee
3363. Lawrence (TN), County of, Tennessee
3364. Lawrenceburg (TN), City of, Tennessee
3365. Lewisburg (TN), City of, Tennessee
3366. Lexington (TN), City of, Tennessee
3367. Liberty (TN), Town of, Tennessee
3368. Lincoln (TN), County of, Tennessee
3369. Livingston (TN), Town of, Tennessee
3370. Loretto (TN), City of, Tennessee
3371. Lynchburg, Moore County Metropolitan Government (TN), Tennessee
3372. Lynnville (TN), Town of, Tennessee
3373. Madison (TN), County of, Tennessee
3374. Marshall (TN), County of, Tennessee
3375. Maryville (TN), City of, Tennessee
3376. McMinnville (TN), City of, Tennessee
3377. Memphis (TN), City of, Tennessee
3378. Millington (TN), City of, Tennessee
3379. Minor Hill (TN), City of, Tennessee
3380. Monterey (TN), Town of, Tennessee
3381. Montgomery (TN), County of, Tennessee
3382. Morgan (TN), County of, Tennessee
3383. Morrison (TN), Town of, Tennessee
3384. Mount Pleasant (TN), City of, Tennessee
3385. Murfreesboro (TN), City of, Tennessee
3386. Nashville and Davidson County (TN), Government of, Tennessee
3387. Normandy (TN), Town of, Tennessee
3388. Obion (TN), County of, Tennessee
3389. Overton (TN), County of, Tennessee
3390. Petersburg (TN), Town of, Tennessee
3391. Pickett (TN), County of, Tennessee
3392. Pigeon Forge (TN), City of, Tennessee
3393. Pleasant Hill (TN), Town of, Tennessee
3394. Pulaski (TN), City of, Tennessee
3395. Putnam (TN), County of, Tennessee
3396. Ripley (TN), City of, Tennessee
3397. Rutherford (TN), County of, Tennessee
3398. Scott (TN), County, Tennessee
3399. Shelby (TN), County of (Board of Commissioners), Tennessee
3400. Shelbyville (TN), City of, Tennessee
3401. Smith (TN), County of, Tennessee
3402. Smithville (TN), City of, Tennessee
3403. Smyrna (TN), Town of, Tennessee
3404. Sparta (TN), City of, Tennessee
3405. Spencer (TN), Town of, Tennessee
3406. Spring Hill (TN), City of, Tennessee
3407. St. Joseph (TN), City of, Tennessee
3408. Sumner (TN), County of, Tennessee

3409. Van Buren (TN), County of, Tennessee
3410. Viola (TN), Town of, Tennessee
3411. Warren (TN), County of, Tennessee
3412. Wartrace (TN), Town of, Tennessee
3413. Washington (TN), County of, Tennessee
3414. Wayne (TN), County of, Tennessee
3415. Waynesboro (TN), City of, Tennessee
3416. White (TN), County of, Tennessee
3417. Williamson (TN), County of, Tennessee
3418. Woodbury (TN), Town of, Tennessee
3419. Angelina (TX), County of, Texas
3420. Bailey (TX), County of, Texas
3421. Bastrop (TX), County of, Texas
3422. Bexar (TX), County of, Texas
3423. Bexar County Hospital District d/b/a University Health System (TX), Texas
3424. Bowie (TX), County of, Texas
3425. Brazos (TX), County of, Texas
3426. Brooks (TX), County of, Texas
3427. Burleson (TX), County of, Texas
3428. Burnet (TX), County of, Texas
3429. Caldwell (TX), County of, Texas
3430. Calhoun (TX), County of, Texas
3431. Cameron (TX), County of, Texas
3432. Camp (TX), County of, Texas
3433. Cass (TX), County of, Texas
3434. Castro (TX), County of, Texas
3435. Cherokee (TX), County of, Texas
3436. Childress (TX), County of, Texas
3437. Clay (TX), County of, Texas
3438. Colorado (TX), County of, Texas
3439. Cooke (TX), County of, Texas
3440. Dallas (TX), County of, Texas
3441. Dallas County Hospital District d/b/a Parkland Health & Hospital System (TX), Texas
3442. Delta (TX), County of, Texas
3443. Dimmit (TX), County of, Texas
3444. Duval (TX), County of, Texas
3445. Eagle Pass (TX), City of, Texas
3446. Ector (TX), County of, Texas
3447. El Paso (TX), County of, Texas
3448. Ellis (TX), County of, Texas
3449. Falls (TX), County of, Texas
3450. Fannin (TX), County of, Texas
3451. Fort Bend (TX), County of, Texas
3452. Franklin (TX), County of, Texas
3453. Freestone (TX), County of, Texas
3454. Galveston (TX), County of, Texas
3455. Grayson (TX), County of, Texas
3456. Guadalupe (TX), County of, Texas
3457. Guadalupe Valley Hospital a/k/a Guadalupe Regional Medical Center (TX), Texas
3458. Harris (TX), County of, Texas
3459. Harris County Hospital District d/b/a Harris Health System (TX), Texas
3460. Harrison (TX), County of, Texas
3461. Haskell (TX), County of, Texas
3462. Hays (TX), County of, Texas
3463. Henderson (TX), County of, Texas
3464. Hidalgo (TX), County of, Texas
3465. Hopkins (TX), County of, Texas
3466. Houston (TX), City of, Texas
3467. Houston (TX), County of, Texas
3468. Irving Independent School District (TX), Texas
3469. Jasper (TX), County of, Texas
3470. Jefferson (TX), County of, Texas
3471. Jim Hogg (TX), County of, Texas
3472. Jim Wells (TX), County of, Texas
3473. Johnson (TX), County of, Texas
3474. Jones (TX), County of, Texas
3475. Kaufman (TX), County of, Texas
3476. Kendall (TX), County of, Texas
3477. Kerr (TX), County of, Texas
3478. Kinney (TX), County of, Texas
3479. Kleberg (TX), County of, Texas
3480. La Salle (TX), County of, Texas
3481. Lamar (TX), County of, Texas
3482. Laredo (TX), City of, Texas
3483. Leon (TX), County of, Texas
3484. Leon Valley (TX), City of, Texas
3485. Liberty (TX), County of, Texas
3486. Limestone (TX), County of, Texas
3487. Lubbock (TX), County of, Texas
3488. Madison (TX), County of, Texas
3489. Marion (TX), County of, Texas
3490. Maverick (TX), County of, Texas
3491. McLennan (TX), County of, Texas
3492. McMullen (TX), County of, Texas
3493. Milam (TX), County of, Texas
3494. Mitchell (TX), County of, Texas
3495. Montgomery (TX), County of, Texas
3496. Morris (TX), County of, Texas
3497. Nacogdoches (TX), County of, Texas
3498. Newton (TX), County of, Texas
3499. Nolan (TX), County of, Texas
3500. Nueces (TX), County of, Texas
3501. Nueces County Hospital District (TX), Texas
3502. Ochiltree County Hospital District (TX), Texas
3503. Orange (TX), County of, Texas

3504. Palo Pinto County Hospital District a/k/a Palo Pinto General Hospital (TX), Texas
3505. Panola (TX), County of, Texas
3506. Polk (TX), County of, Texas
3507. Potter (TX), County of, Texas
3508. Red River (TX), County of, Texas
3509. Roberts (TX), County of, Texas
3510. Robertson (TX), County of, Texas
3511. Rockwall (TX), County of, Texas
3512. Rusk (TX), County of, Texas
3513. San Antonio (TX), City of, Texas
3514. San Patricio (TX), County of, Texas
3515. San Saba (TX), County of, Texas
3516. Shackelford (TX), County of, Texas
3517. Shelby (TX), County of, Texas
3518. Smith (TX), County of, Texas
3519. Socorro Independent School District (TX), Texas
3520. Stephens (TX), County of, Texas
3521. Tarrant (TX), County of, Texas
3522. Tarrant County Hospital District (TX) d/b/a JPS Health Network, Texas
3523. Terrell (TX), County of, Texas
3524. Texarkana Independent School District (TX), Texas
3525. Throckmorton (TX), County of, Texas
3526. Titus (TX), County of, Texas
3527. Travis (TX), County of, Texas
3528. Trinity (TX), County of, Texas
3529. Upshur (TX), County of, Texas
3530. Uvalde (TX), County of, Texas
3531. Van Zandt (TX), County of, Texas
3532. Walker (TX), County of, Texas
3533. Waller (TX), County of, Texas
3534. Webb (TX), County of, Texas
3535. West Wharton County (TX) Hospital District, Texas
3536. Wichita (TX), County of, Texas
3537. Williamson (TX), County of, Texas
3538. Wilson (TX), County of, Texas
3539. Wilson County Memorial Hospital District (TX), Texas
3540. Wood (TX), County of, Texas
3541. Zavala (TX), County of, Texas
3542. Beaver (UT), County of, Utah
3543. Cache (UT), County of, Utah
3544. Carbon (UT), County of, Utah
3545. Daggett (UT), County of, Utah
3546. Davis (UT), County of, Utah
3547. Duchesne (UT), County of, Utah
3548. Emery (UT), County of, Utah
3549. Garfield (UT), County of, Utah
3550. Grand (UT), County of, Utah
3551. Iron (UT), County of, Utah
3552. Juab (UT), County of, Utah
3553. Kane (UT), County of, Utah
3554. Millard (UT), County of, Utah
3555. Piute (UT), County of, Utah
3556. Rich (UT), County of, Utah
3557. Salt Lake (UT), County of, Utah
3558. San Juan (UT), County of, Utah
3559. Sanpete (UT), County of, Utah
3560. Sevier (UT), County of, Utah
3561. Summit (UT), County of, Utah
3562. Tooele (UT), County of, Utah
3563. Tri-County Health Department (UT), Utah
3564. Uintah (UT), County of, Utah
3565. Utah (UT), County of, Utah
3566. Wasatch (UT), County of, Utah
3567. Washington (UT), County of, Utah
3568. Wayne (UT), County of, Utah
3569. Weber (UT), County of, Utah
3570. Bennington (VT), Town of, Vermont
3571. Brattleboro (VT), Town of, Vermont
3572. Sharon (VT), Town of, Vermont
3573. St. Albans (VT), City of, Vermont
3574. Accomack (VA), County of, Virginia
3575. Alexandria (VA), City of, Virginia
3576. Alleghany (VA), County of, Virginia
3577. Amherst (VA), County of, Virginia
3578. Arlington (VA), County of (County Board), Virginia
3579. Bland (VA), County of, Virginia
3580. Botetourt (VA), County of, Virginia
3581. Bristol (VA), City of, Virginia
3582. Buchanan (VA), County of, Virginia
3583. Buena Vista (VA), City of, Virginia
3584. Carroll (VA), County of, Virginia
3585. Charlotte (VA), County of, Virginia
3586. Chesapeake (VA), City of, Virginia
3587. Chesterfield (VA), County of, Virginia
3588. Covington (VA), City of, Virginia
3589. Culpeper (VA), County of, Virginia
3590. Cumberland (VA), County of, Virginia
3591. Danville (VA), City of, Virginia
3592. Dickenson (VA), County of, Virginia
3593. Dinwiddie (VA), County of, Virginia
3594. Emporia (VA), City of, Virginia
3595. Fairfax (VA), City of, Virginia
3596. Fairfax (VA), County of (Board of Supervisors), Virginia
3597. Fauquier (VA), County of, Virginia
3598. Floyd (VA), County of, Virginia
3599. Franklin (VA), County of, Virginia
3600. Frederick (VA), County of, Virginia
3601. Fredericksburg (VA), City of, Virginia

3602. Galax (VA), City of, Virginia
3603. Giles (VA), County of, Virginia
3604. Goochland (VA), County of, Virginia
3605. Grayson (VA), County of, Virginia
3606. Greensville (VA), County of, Virginia
3607. Halifax (VA), County of, Virginia
3608. Henrico (VA), County of, Virginia
3609. Henry (VA), County of, Virginia
3610. Hopewell (VA), City of, Virginia
3611. Isle of Wight (VA), County of, Virginia
3612. King and Queen (VA), County of, Virginia
3613. Lee (VA), County of, Virginia
3614. Lexington (VA), City of, Virginia
3615. Loudoun (VA), County of, Virginia
3616. Louisa (VA), County of, Virginia
3617. Madison (VA), County of, Virginia
3618. Martinsville (VA), City of, Virginia
3619. Mecklenburg (VA), County of, Virginia
3620. Montgomery (VA), County of, Virginia
3621. Norfolk (VA), City of, Virginia
3622. Northampton (VA), County of, Virginia
3623. Northumberland (VA), County of, Virginia
3624. Norton (VA), City of, Virginia
3625. Page (VA), County of, Virginia
3626. Patrick (VA), County of, Virginia
3627. Pittsylvania (VA), County of, Virginia
3628. Portsmouth (VA), City of, Virginia
3629. Prince George (VA), County of, Virginia
3630. Prince William (VA), County of (Board of Supervisors), Virginia
3631. Pulaski (VA), County of, Virginia
3632. Radford (VA), City of, Virginia
3633. Richlands (VA), Town of, Virginia
3634. Richmond (VA), City of, Virginia
3635. Richmond (VA), County of, Virginia
3636. Roanoke (VA), City of, Virginia
3637. Roanoke (VA), County of, Virginia
3638. Rockbridge (VA), County of, Virginia
3639. Russell (VA), County of, Virginia
3640. Salem (VA), City of, Virginia
3641. Scott (VA), County of (Board of Supervisors), Virginia
3642. Shenandoah (VA), County of, Virginia
3643. Smyth (VA), County of, Virginia
3644. Stafford (VA), County of, Virginia
3645. Tazewell (VA), County of, Virginia
3646. Virginia Beach (VA), City of, Virginia
3647. Virginia Beach (VA), City of (Sheriff), Virginia
3648. Warren (VA), County of, Virginia
3649. Washington (VA), County of, Virginia
3650. Waynesboro (VA), City of, Virginia
3651. Westmoreland (VA), County of, Virginia
3652. Winchester (VA), City of, Virginia
3653. Wise (VA), County of (Board of Supervisors), Virginia
3654. Wythe (VA), County of, Virginia
3655. Anacortes (WA), City of, Washington
3656. Bainbridge Island (WA), City of, Washington
3657. Burlington (WA), City of, Washington
3658. Chelan (WA), County of, Washington
3659. Clallam (WA), County of, Washington
3660. Clark (WA), County of, Washington
3661. Everett (WA), City of, Washington
3662. Franklin (WA), County of, Washington
3663. Island (WA), County of, Washington
3664. Jefferson (WA), County of, Washington
3665. Kent (WA), City of, Washington
3666. King (WA), County of, Washington
3667. Kirkland (WA), City of, Washington
3668. Kitsap (WA), County of, Washington
3669. Kittitas (WA), County of, Washington
3670. Lakewood (WA), City of, Washington
3671. Lewis (WA), County of, Washington
3672. Lincoln (WA), County of, Washington
3673. Mount Vernon (WA), City of, Washington
3674. Mount Vernon (WA), School District of, Washington
3675. Olympia (WA), City of, Washington
3676. Pierce (WA), County of, Washington
3677. San Juan (WA), County of, Washington
3678. Seattle (WA), City of, Washington
3679. Sedro-Woolley (WA), City of, Washington
3680. Sedro-Woolley School District (WA), Washington
3681. Skagit (WA), County of, Washington
3682. Snohomish (WA), County of, Washington
3683. Spokane (WA), City of, Washington
3684. Spokane (WA), County of, Washington
3685. Tacoma (WA), City of, Washington
3686. The La Conner School District (WA), Washington
3687. Thurston (WA), County of, Washington
3688. Vancouver (WA), City of, Washington
3689. Walla Walla (WA), County of, Washington
3690. Whatcom (WA), County of, Washington
3691. Whitman (WA), County of, Washington
3692. Adams (WI), County of, Wisconsin
3693. Ashland (WI), County of, Wisconsin
3694. Barron (WI), County of, Wisconsin
3695. Bayfield (WI), County of, Wisconsin
3696. Brown (WI), County of, Wisconsin
3697. Buffalo (WI), County of, Wisconsin
3698. Burnett (WI), County of, Wisconsin
3699. Calumet (WI), County of, Wisconsin

- 3700. Chippewa (WI), County of, Wisconsin
- 3701. Clark (WI), County of, Wisconsin
- 3702. Columbia (WI), County of, Wisconsin
- 3703. Crawford (WI), County of, Wisconsin
- 3704. Cudahy (WI), City of, Wisconsin
- 3705. Dane (WI), County of, Wisconsin
- 3706. Dodge (WI), County of, Wisconsin
- 3707. Door (WI), County of, Wisconsin
- 3708. Douglas (WI), County of, Wisconsin
- 3709. Dunn (WI), County of, Wisconsin
- 3710. Eau Claire (WI), County of, Wisconsin
- 3711. Florence (WI), County of, Wisconsin
- 3712. Fond du Lac (WI), County of, Wisconsin
- 3713. Forest (WI), County of, Wisconsin
- 3714. Franklin (WI), City of, Wisconsin
- 3715. Grant (WI), County of, Wisconsin
- 3716. Green (WI), County of, Wisconsin
- 3717. Green Lake (WI), County of, Wisconsin
- 3718. Greenfield (WI), City of, Wisconsin
- 3719. Iowa (WI), County of, Wisconsin
- 3720. Iron (WI), County of, Wisconsin
- 3721. Jackson (WI), County of, Wisconsin
- 3722. Janesville (WI), City of, Wisconsin
- 3723. Jefferson (WI), County of, Wisconsin
- 3724. Juneau (WI), County of, Wisconsin
- 3725. Kenosha (WI), City of, Wisconsin
- 3726. Kenosha (WI), County of, Wisconsin
- 3727. Kewaunee (WI), County of, Wisconsin
- 3728. La Crosse (WI), County of, Wisconsin
- 3729. Lafayette (WI), County of, Wisconsin
- 3730. Langlade (WI), County of, Wisconsin
- 3731. Lincoln (WI), County of, Wisconsin
- 3732. Manitowoc (WI), County of, Wisconsin
- 3733. Marathon (WI), County of, Wisconsin
- 3734. Marinette (WI), City of, Wisconsin
- 3735. Marinette (WI), County of, Wisconsin
- 3736. Marquette (WI), County of, Wisconsin
- 3737. Menominee (WI), County of, Wisconsin
- 3738. Milwaukee (WI), City of, Wisconsin
- 3739. Milwaukee (WI), County of, Wisconsin
- 3740. Monroe (WI), County of, Wisconsin
- 3741. Mount Pleasant (WI), Village of,
Wisconsin
- 3742. Oak Creek (WI), City of, Wisconsin
- 3743. Oconto (WI), County of, Wisconsin
- 3744. Oneida (WI), County of, Wisconsin
- 3745. Outagamie (WI), County of, Wisconsin
- 3746. Ozaukee (WI), County of, Wisconsin
- 3747. Pepin (WI), County of, Wisconsin
- 3748. Pierce (WI), County of, Wisconsin
- 3749. Pleasant Prairie (WI), Village of,
Wisconsin
- 3750. Portage (WI), County of, Wisconsin
- 3751. Price (WI), County of, Wisconsin
- 3752. Racine (WI), County of, Wisconsin
- 3753. Richland (WI), County of, Wisconsin
- 3754. Rock (WI), County of, Wisconsin
- 3755. Rusk (WI), County of, Wisconsin
- 3756. Sauk (WI), County of, Wisconsin
- 3757. Sawyer (WI), County of, Wisconsin
- 3758. Shawano (WI), County of, Wisconsin
- 3759. Sheboygan (WI), County of, Wisconsin
- 3760. South Milwaukee (WI), City of, Wisconsin
- 3761. St. Croix (WI), County of, Wisconsin
- 3762. Sturtevant (WI), Village of, Wisconsin
- 3763. Superior (WI), City of, Wisconsin
- 3764. Taylor (WI), County of, Wisconsin
- 3765. Trempealeau (WI), County of, Wisconsin
- 3766. Union Grove (WI), Village of, Wisconsin
- 3767. Vernon (WI), County of, Wisconsin
- 3768. Vilas (WI), County of, Wisconsin
- 3769. Walworth (WI), County of, Wisconsin
- 3770. Washburn (WI), County of, Wisconsin
- 3771. Washington (WI), County of, Wisconsin
- 3772. Waukesha (WI), County of, Wisconsin
- 3773. Waupaca (WI), County of, Wisconsin
- 3774. Waushara (WI), County of, Wisconsin
- 3775. Wauwatosa (WI), City of, Wisconsin
- 3776. West Allis (WI), City of, Wisconsin
- 3777. Winnebago (WI), County of, Wisconsin
- 3778. Wood (WI), County of, Wisconsin
- 3779. Yorkville (WI), Village of, Wisconsin
- 3780. Carbon (WY), County of, Wyoming
- 3781. Casper (WY), City of, Wyoming
- 3782. Cheyenne (WY), City of, Wyoming
- 3783. Green River (WY), City of, Wyoming
- 3784. Riverton (WY), City of, Wyoming
- 3785. Rock Springs (WY), City of, Wyoming
- 3786. Sweetwater (WY), County of, Wyoming

EXHIBIT D

Later Litigating Subdivision Suspension and Offset Determinations

<u>Participation Tier</u>	<u>Per Capita Amount¹³</u>	<u>Suspension Percentage</u>	<u>Offset Cap</u>	<u>Suspension Deadline and Ending Point</u>
1	\$2,500	66%	66%	Earlier of (1) 6 months after denial of a motion to dismiss, (2) 12 months from filing, or (3) 6 months before final pre-trial conference, and until final judgment affirmed on appeal, including dismissal.
2	\$2,000	33.33%	34%	Earlier of (1) 6 months after denial of a motion to dismiss, (2) 12 months from filing, or (3) 6 months before final pre-trial conference, and until final judgment affirmed on appeal, including dismissal.
3	\$1,500	27.5%	30%	Earlier of (1) 9 months after denial of a motion to dismiss, (2) 12 months from filing, or (3) 6 months before final pre-trial conference, and until final judgment affirmed on appeal, including dismissal.
4	\$1,000	20%	25%	Earlier of (1) 9 months after denial of a motion to dismiss, (2) 12 months from filing, or (3) 6 months before final pre-trial conference, and until final judgment affirmed on appeal, including dismissal.

¹³ Population will be measured at the level of the Later Litigating Subdivision as described in Section XIV.A, Section XIV.B, and Section XIV.C.

EXHIBIT E

List of Opioid Remediation Uses

**Schedule A
Core Strategies**

States and Qualifying Block Grantees shall choose from among the abatement strategies listed in Schedule B. However, priority shall be given to the following core abatement strategies (“*Core Strategies*”).¹⁴

- A. **NALOXONE OR OTHER FDA-APPROVED DRUG TO REVERSE OPIOID OVERDOSES**
1. Expand training for first responders, schools, community support groups and families; and
 2. Increase distribution to individuals who are uninsured or whose insurance does not cover the needed service.
- B. **MEDICATION-ASSISTED TREATMENT (“MAT”) DISTRIBUTION AND OTHER OPIOID-RELATED TREATMENT**
1. Increase distribution of MAT to individuals who are uninsured or whose insurance does not cover the needed service;
 2. Provide education to school-based and youth-focused programs that discourage or prevent misuse;
 3. Provide MAT education and awareness training to healthcare providers, EMTs, law enforcement, and other first responders; and
 4. Provide treatment and recovery support services such as residential and inpatient treatment, intensive outpatient treatment, outpatient therapy or counseling, and recovery housing that allow or integrate medication and with other support services.

¹⁴ As used in this Schedule A, words like “expand,” “fund,” “provide” or the like shall not indicate a preference for new or existing programs.

C. **PREGNANT & POSTPARTUM WOMEN**

1. Expand Screening, Brief Intervention, and Referral to Treatment (“*SBIRT*”) services to non-Medicaid eligible or uninsured pregnant women;
2. Expand comprehensive evidence-based treatment and recovery services, including MAT, for women with co-occurring Opioid Use Disorder (“*OUD*”) and other Substance Use Disorder (“*SUD*”)/Mental Health disorders for uninsured individuals for up to 12 months postpartum; and
3. Provide comprehensive wrap-around services to individuals with OUD, including housing, transportation, job placement/training, and childcare.

D. **EXPANDING TREATMENT FOR NEONATAL ABSTINENCE SYNDROME (“*NAS*”)**

1. Expand comprehensive evidence-based and recovery support for NAS babies;
2. Expand services for better continuum of care with infant-need dyad; and
3. Expand long-term treatment and services for medical monitoring of NAS babies and their families.

E. **EXPANSION OF WARM HAND-OFF PROGRAMS AND RECOVERY SERVICES**

1. Expand services such as navigators and on-call teams to begin MAT in hospital emergency departments;
2. Expand warm hand-off services to transition to recovery services;
3. Broaden scope of recovery services to include co-occurring SUD or mental health conditions;
4. Provide comprehensive wrap-around services to individuals in recovery, including housing, transportation, job placement/training, and childcare; and
5. Hire additional social workers or other behavioral health workers to facilitate expansions above.

F. **TREATMENT FOR INCARCERATED POPULATION**

1. Provide evidence-based treatment and recovery support, including MAT for persons with OUD and co-occurring SUD/MH disorders within and transitioning out of the criminal justice system; and
2. Increase funding for jails to provide treatment to inmates with OUD.

G. **PREVENTION PROGRAMS**

1. Funding for media campaigns to prevent opioid use (similar to the FDA's "Real Cost" campaign to prevent youth from misusing tobacco);
2. Funding for evidence-based prevention programs in schools;
3. Funding for medical provider education and outreach regarding best prescribing practices for opioids consistent with the 2016 CDC guidelines, including providers at hospitals (academic detailing);
4. Funding for community drug disposal programs; and
5. Funding and training for first responders to participate in pre-arrest diversion programs, post-overdose response teams, or similar strategies that connect at-risk individuals to behavioral health services and supports.

H. **EXPANDING SYRINGE SERVICE PROGRAMS**

1. Provide comprehensive syringe services programs with more wrap-around services, including linkage to OUD treatment, access to sterile syringes and linkage to care and treatment of infectious diseases.

I. **EVIDENCE-BASED DATA COLLECTION AND RESEARCH ANALYZING THE EFFECTIVENESS OF THE ABATEMENT STRATEGIES WITHIN THE STATE**

Schedule B
Approved Uses

Support treatment of Opioid Use Disorder (OUD) and any co-occurring Substance Use Disorder or Mental Health (SUD/MH) conditions through evidence-based or evidence-informed programs or strategies that may include, but are not limited to, the following:

PART ONE: TREATMENT

A. TREAT OPIOID USE DISORDER (OUD)

Support treatment of Opioid Use Disorder (“*OUD*”) and any co-occurring Substance Use Disorder or Mental Health (“*SUD/MH*”) conditions through evidence-based or evidence-informed programs or strategies that may include, but are not limited to, those that:¹⁵

1. Expand availability of treatment for OUD and any co-occurring SUD/MH conditions, including all forms of Medication-Assisted Treatment (“*MAT*”) approved by the U.S. Food and Drug Administration.
2. Support and reimburse evidence-based services that adhere to the American Society of Addiction Medicine (“*ASAM*”) continuum of care for OUD and any co-occurring SUD/MH conditions.
3. Expand telehealth to increase access to treatment for OUD and any co-occurring SUD/MH conditions, including *MAT*, as well as counseling, psychiatric support, and other treatment and recovery support services.
4. Improve oversight of Opioid Treatment Programs (“*OTPs*”) to assure evidence-based or evidence-informed practices such as adequate methadone dosing and low threshold approaches to treatment.
5. Support mobile intervention, treatment, and recovery services, offered by qualified professionals and service providers, such as peer recovery coaches, for persons with OUD and any co-occurring SUD/MH conditions and for persons who have experienced an opioid overdose.
6. Provide treatment of trauma for individuals with OUD (*e.g.*, violence, sexual assault, human trafficking, or adverse childhood experiences) and family members (*e.g.*, surviving family members after an overdose or overdose fatality), and training of health care personnel to identify and address such trauma.
7. Support evidence-based withdrawal management services for people with OUD and any co-occurring mental health conditions.

¹⁵ As used in this Schedule B, words like “expand,” “fund,” “provide” or the like shall not indicate a preference for new or existing programs.

8. Provide training on MAT for health care providers, first responders, students, or other supporting professionals, such as peer recovery coaches or recovery outreach specialists, including telementoring to assist community-based providers in rural or underserved areas.
9. Support workforce development for addiction professionals who work with persons with OUD and any co-occurring SUD/MH conditions.
10. Offer fellowships for addiction medicine specialists for direct patient care, instructors, and clinical research for treatments.
11. Offer scholarships and supports for behavioral health practitioners or workers involved in addressing OUD and any co-occurring SUD/MH or mental health conditions, including, but not limited to, training, scholarships, fellowships, loan repayment programs, or other incentives for providers to work in rural or underserved areas.
12. Provide funding and training for clinicians to obtain a waiver under the federal Drug Addiction Treatment Act of 2000 (“*DATA 2000*”) to prescribe MAT for OUD, and provide technical assistance and professional support to clinicians who have obtained a *DATA 2000* waiver.
13. Disseminate of web-based training curricula, such as the American Academy of Addiction Psychiatry’s Provider Clinical Support Service–Opioids web-based training curriculum and motivational interviewing.
14. Develop and disseminate new curricula, such as the American Academy of Addiction Psychiatry’s Provider Clinical Support Service for Medication–Assisted Treatment.

B. SUPPORT PEOPLE IN TREATMENT AND RECOVERY

Support people in recovery from OUD and any co-occurring SUD/MH conditions through evidence-based or evidence-informed programs or strategies that may include, but are not limited to, the programs or strategies that:

1. Provide comprehensive wrap-around services to individuals with OUD and any co-occurring SUD/MH conditions, including housing, transportation, education, job placement, job training, or childcare.
2. Provide the full continuum of care of treatment and recovery services for OUD and any co-occurring SUD/MH conditions, including supportive housing, peer support services and counseling, community navigators, case management, and connections to community-based services.
3. Provide counseling, peer-support, recovery case management and residential treatment with access to medications for those who need it to persons with OUD and any co-occurring SUD/MH conditions.

4. Provide access to housing for people with OUD and any co-occurring SUD/MH conditions, including supportive housing, recovery housing, housing assistance programs, training for housing providers, or recovery housing programs that allow or integrate FDA-approved medication with other support services.
5. Provide community support services, including social and legal services, to assist in deinstitutionalizing persons with OUD and any co-occurring SUD/MH conditions.
6. Support or expand peer-recovery centers, which may include support groups, social events, computer access, or other services for persons with OUD and any co-occurring SUD/MH conditions.
7. Provide or support transportation to treatment or recovery programs or services for persons with OUD and any co-occurring SUD/MH conditions.
8. Provide employment training or educational services for persons in treatment for or recovery from OUD and any co-occurring SUD/MH conditions.
9. Identify successful recovery programs such as physician, pilot, and college recovery programs, and provide support and technical assistance to increase the number and capacity of high-quality programs to help those in recovery.
10. Engage non-profits, faith-based communities, and community coalitions to support people in treatment and recovery and to support family members in their efforts to support the person with OUD in the family.
11. Provide training and development of procedures for government staff to appropriately interact and provide social and other services to individuals with or in recovery from OUD, including reducing stigma.
12. Support stigma reduction efforts regarding treatment and support for persons with OUD, including reducing the stigma on effective treatment.
13. Create or support culturally appropriate services and programs for persons with OUD and any co-occurring SUD/MH conditions, including new Americans.
14. Create and/or support recovery high schools.
15. Hire or train behavioral health workers to provide or expand any of the services or supports listed above.

C. CONNECT PEOPLE WHO NEED HELP TO THE HELP THEY NEED
(CONNECTIONS TO CARE)

Provide connections to care for people who have—or are at risk of developing—OUD and any co-occurring SUD/MH conditions through evidence-based or evidence-informed programs or strategies that may include, but are not limited to, those that:

1. Ensure that health care providers are screening for OUD and other risk factors and know how to appropriately counsel and treat (or refer if necessary) a patient for OUD treatment.
2. Fund SBIRT programs to reduce the transition from use to disorders, including SBIRT services to pregnant women who are uninsured or not eligible for Medicaid.
3. Provide training and long-term implementation of SBIRT in key systems (health, schools, colleges, criminal justice, and probation), with a focus on youth and young adults when transition from misuse to opioid disorder is common.
4. Purchase automated versions of SBIRT and support ongoing costs of the technology.
5. Expand services such as navigators and on-call teams to begin MAT in hospital emergency departments.
6. Provide training for emergency room personnel treating opioid overdose patients on post-discharge planning, including community referrals for MAT, recovery case management or support services.
7. Support hospital programs that transition persons with OUD and any co-occurring SUD/MH conditions, or persons who have experienced an opioid overdose, into clinically appropriate follow-up care through a bridge clinic or similar approach.
8. Support crisis stabilization centers that serve as an alternative to hospital emergency departments for persons with OUD and any co-occurring SUD/MH conditions or persons that have experienced an opioid overdose.
9. Support the work of Emergency Medical Systems, including peer support specialists, to connect individuals to treatment or other appropriate services following an opioid overdose or other opioid-related adverse event.
10. Provide funding for peer support specialists or recovery coaches in emergency departments, detox facilities, recovery centers, recovery housing, or similar settings; offer services, supports, or connections to care to persons with OUD and any co-occurring SUD/MH conditions or to persons who have experienced an opioid overdose.
11. Expand warm hand-off services to transition to recovery services.
12. Create or support school-based contacts that parents can engage with to seek immediate treatment services for their child; and support prevention, intervention, treatment, and recovery programs focused on young people.
13. Develop and support best practices on addressing OUD in the workplace.

14. Support assistance programs for health care providers with OUD.
15. Engage non-profits and the faith community as a system to support outreach for treatment.
16. Support centralized call centers that provide information and connections to appropriate services and supports for persons with OUD and any co-occurring SUD/MH conditions.

D. ADDRESS THE NEEDS OF CRIMINAL JUSTICE-INVOLVED PERSONS

Address the needs of persons with OUD and any co-occurring SUD/MH conditions who are involved in, are at risk of becoming involved in, or are transitioning out of the criminal justice system through evidence-based or evidence-informed programs or strategies that may include, but are not limited to, those that:

1. Support pre-arrest or pre-arraignment diversion and deflection strategies for persons with OUD and any co-occurring SUD/MH conditions, including established strategies such as:
 1. Self-referral strategies such as the Angel Programs or the Police Assisted Addiction Recovery Initiative (“*PAARF*”);
 2. Active outreach strategies such as the Drug Abuse Response Team (“*DART*”) model;
 3. “Naloxone Plus” strategies, which work to ensure that individuals who have received naloxone to reverse the effects of an overdose are then linked to treatment programs or other appropriate services;
 4. Officer prevention strategies, such as the Law Enforcement Assisted Diversion (“*LEAD*”) model;
 5. Officer intervention strategies such as the Leon County, Florida Adult Civil Citation Network or the Chicago Westside Narcotics Diversion to Treatment Initiative; or
 6. Co-responder and/or alternative responder models to address OUD-related 911 calls with greater SUD expertise.
2. Support pre-trial services that connect individuals with OUD and any co-occurring SUD/MH conditions to evidence-informed treatment, including MAT, and related services.
3. Support treatment and recovery courts that provide evidence-based options for persons with OUD and any co-occurring SUD/MH conditions.

4. Provide evidence-informed treatment, including MAT, recovery support, harm reduction, or other appropriate services to individuals with OUD and any co-occurring SUD/MH conditions who are incarcerated in jail or prison.
5. Provide evidence-informed treatment, including MAT, recovery support, harm reduction, or other appropriate services to individuals with OUD and any co-occurring SUD/MH conditions who are leaving jail or prison or have recently left jail or prison, are on probation or parole, are under community corrections supervision, or are in re-entry programs or facilities.
6. Support critical time interventions (“CTP”), particularly for individuals living with dual-diagnosis OUD/serious mental illness, and services for individuals who face immediate risks and service needs and risks upon release from correctional settings.
7. Provide training on best practices for addressing the needs of criminal justice-involved persons with OUD and any co-occurring SUD/MH conditions to law enforcement, correctional, or judicial personnel or to providers of treatment, recovery, harm reduction, case management, or other services offered in connection with any of the strategies described in this section.

E. ADDRESS THE NEEDS OF PREGNANT OR PARENTING WOMEN AND THEIR FAMILIES, INCLUDING BABIES WITH NEONATAL ABSTINENCE SYNDROME

Address the needs of pregnant or parenting women with OUD and any co-occurring SUD/MH conditions, and the needs of their families, including babies with neonatal abstinence syndrome (“NAS”), through evidence-based or evidence-informed programs or strategies that may include, but are not limited to, those that:

1. Support evidence-based or evidence-informed treatment, including MAT, recovery services and supports, and prevention services for pregnant women—or women who could become pregnant—who have OUD and any co-occurring SUD/MH conditions, and other measures to educate and provide support to families affected by Neonatal Abstinence Syndrome.
2. Expand comprehensive evidence-based treatment and recovery services, including MAT, for uninsured women with OUD and any co-occurring SUD/MH conditions for up to 12 months postpartum.
3. Provide training for obstetricians or other healthcare personnel who work with pregnant women and their families regarding treatment of OUD and any co-occurring SUD/MH conditions.
4. Expand comprehensive evidence-based treatment and recovery support for NAS babies; expand services for better continuum of care with infant-need dyad; and expand long-term treatment and services for medical monitoring of NAS babies and their families.

5. Provide training to health care providers who work with pregnant or parenting women on best practices for compliance with federal requirements that children born with NAS get referred to appropriate services and receive a plan of safe care.
6. Provide child and family supports for parenting women with OUD and any co-occurring SUD/MH conditions.
7. Provide enhanced family support and child care services for parents with OUD and any co-occurring SUD/MH conditions.
8. Provide enhanced support for children and family members suffering trauma as a result of addiction in the family; and offer trauma-informed behavioral health treatment for adverse childhood events.
9. Offer home-based wrap-around services to persons with OUD and any co-occurring SUD/MH conditions, including, but not limited to, parent skills training.
10. Provide support for Children's Services—Fund additional positions and services, including supportive housing and other residential services, relating to children being removed from the home and/or placed in foster care due to custodial opioid use.

PART TWO: PREVENTION

F. PREVENT OVER-PRESCRIBING AND ENSURE APPROPRIATE PRESCRIBING AND DISPENSING OF OPIOIDS

Support efforts to prevent over-prescribing and ensure appropriate prescribing and dispensing of opioids through evidence-based or evidence-informed programs or strategies that may include, but are not limited to, the following:

1. Funding medical provider education and outreach regarding best prescribing practices for opioids consistent with the Guidelines for Prescribing Opioids for Chronic Pain from the U.S. Centers for Disease Control and Prevention, including providers at hospitals (academic detailing).
2. Training for health care providers regarding safe and responsible opioid prescribing, dosing, and tapering patients off opioids.
3. Continuing Medical Education (CME) on appropriate prescribing of opioids.
4. Providing Support for non-opioid pain treatment alternatives, including training providers to offer or refer to multi-modal, evidence-informed treatment of pain.
5. Supporting enhancements or improvements to Prescription Drug Monitoring Programs (“*PDMPs*”), including, but not limited to, improvements that:

1. Increase the number of prescribers using PDMPs;
2. Improve point-of-care decision-making by increasing the quantity, quality, or format of data available to prescribers using PDMPs, by improving the interface that prescribers use to access PDMP data, or both; or
3. Enable states to use PDMP data in support of surveillance or intervention strategies, including MAT referrals and follow-up for individuals identified within PDMP data as likely to experience OUD in a manner that complies with all relevant privacy and security laws and rules.
6. Ensuring PDMPs incorporate available overdose/naloxone deployment data, including the United States Department of Transportation's Emergency Medical Technician overdose database in a manner that complies with all relevant privacy and security laws and rules.
7. Increasing electronic prescribing to prevent diversion or forgery.
8. Educating dispensers on appropriate opioid dispensing.

G. PREVENT MISUSE OF OPIOIDS

Support efforts to discourage or prevent misuse of opioids through evidence-based or evidence-informed programs or strategies that may include, but are not limited to, the following:

1. Funding media campaigns to prevent opioid misuse.
2. Corrective advertising or affirmative public education campaigns based on evidence.
3. Public education relating to drug disposal.
4. Drug take-back disposal or destruction programs.
5. Funding community anti-drug coalitions that engage in drug prevention efforts.
6. Supporting community coalitions in implementing evidence-informed prevention, such as reduced social access and physical access, stigma reduction—including staffing, educational campaigns, support for people in treatment or recovery, or training of coalitions in evidence-informed implementation, including the Strategic Prevention Framework developed by the U.S. Substance Abuse and Mental Health Services Administration (“SAMHSA”).
7. Engaging non-profits and faith-based communities as systems to support prevention.

8. Funding evidence-based prevention programs in schools or evidence-informed school and community education programs and campaigns for students, families, school employees, school athletic programs, parent-teacher and student associations, and others.
9. School-based or youth-focused programs or strategies that have demonstrated effectiveness in preventing drug misuse and seem likely to be effective in preventing the uptake and use of opioids.
10. Create or support community-based education or intervention services for families, youth, and adolescents at risk for OUD and any co-occurring SUD/MH conditions.
11. Support evidence-informed programs or curricula to address mental health needs of young people who may be at risk of misusing opioids or other drugs, including emotional modulation and resilience skills.
12. Support greater access to mental health services and supports for young people, including services and supports provided by school nurses, behavioral health workers or other school staff, to address mental health needs in young people that (when not properly addressed) increase the risk of opioid or another drug misuse.

H. PREVENT OVERDOSE DEATHS AND OTHER HARMS (HARM REDUCTION)

Support efforts to prevent or reduce overdose deaths or other opioid-related harms through evidence-based or evidence-informed programs or strategies that may include, but are not limited to, the following:

1. Increased availability and distribution of naloxone and other drugs that treat overdoses for first responders, overdose patients, individuals with OUD and their friends and family members, schools, community navigators and outreach workers, persons being released from jail or prison, or other members of the general public.
2. Public health entities providing free naloxone to anyone in the community.
3. Training and education regarding naloxone and other drugs that treat overdoses for first responders, overdose patients, patients taking opioids, families, schools, community support groups, and other members of the general public.
4. Enabling school nurses and other school staff to respond to opioid overdoses, and provide them with naloxone, training, and support.
5. Expanding, improving, or developing data tracking software and applications for overdoses/naloxone revivals.
6. Public education relating to emergency responses to overdoses.

7. Public education relating to immunity and Good Samaritan laws.
8. Educating first responders regarding the existence and operation of immunity and Good Samaritan laws.
9. Syringe service programs and other evidence-informed programs to reduce harms associated with intravenous drug use, including supplies, staffing, space, peer support services, referrals to treatment, fentanyl checking, connections to care, and the full range of harm reduction and treatment services provided by these programs.
10. Expanding access to testing and treatment for infectious diseases such as HIV and Hepatitis C resulting from intravenous opioid use.
11. Supporting mobile units that offer or provide referrals to harm reduction services, treatment, recovery supports, health care, or other appropriate services to persons that use opioids or persons with OUD and any co-occurring SUD/MH conditions.
12. Providing training in harm reduction strategies to health care providers, students, peer recovery coaches, recovery outreach specialists, or other professionals that provide care to persons who use opioids or persons with OUD and any co-occurring SUD/MH conditions.
13. Supporting screening for fentanyl in routine clinical toxicology testing.

PART THREE: OTHER STRATEGIES

I. FIRST RESPONDERS

In addition to items in section C, D and H relating to first responders, support the following:

1. Education of law enforcement or other first responders regarding appropriate practices and precautions when dealing with fentanyl or other drugs.
2. Provision of wellness and support services for first responders and others who experience secondary trauma associated with opioid-related emergency events.

J. LEADERSHIP, PLANNING AND COORDINATION

Support efforts to provide leadership, planning, coordination, facilitations, training and technical assistance to abate the opioid epidemic through activities, programs, or strategies that may include, but are not limited to, the following:

1. Statewide, regional, local or community regional planning to identify root causes of addiction and overdose, goals for reducing harms related to the opioid epidemic, and areas and populations with the greatest needs for treatment

intervention services, and to support training and technical assistance and other strategies to abate the opioid epidemic described in this opioid abatement strategy list.

2. A dashboard to (a) share reports, recommendations, or plans to spend opioid settlement funds; (b) to show how opioid settlement funds have been spent; (c) to report program or strategy outcomes; or (d) to track, share or visualize key opioid- or health-related indicators and supports as identified through collaborative statewide, regional, local or community processes.
3. Invest in infrastructure or staffing at government or not-for-profit agencies to support collaborative, cross-system coordination with the purpose of preventing overprescribing, opioid misuse, or opioid overdoses, treating those with OUD and any co-occurring SUD/MH conditions, supporting them in treatment or recovery, connecting them to care, or implementing other strategies to abate the opioid epidemic described in this opioid abatement strategy list.
4. Provide resources to staff government oversight and management of opioid abatement programs.

K. TRAINING

In addition to the training referred to throughout this document, support training to abate the opioid epidemic through activities, programs, or strategies that may include, but are not limited to, those that:

1. Provide funding for staff training or networking programs and services to improve the capability of government, community, and not-for-profit entities to abate the opioid crisis.
2. Support infrastructure and staffing for collaborative cross-system coordination to prevent opioid misuse, prevent overdoses, and treat those with OUD and any co-occurring SUD/MH conditions, or implement other strategies to abate the opioid epidemic described in this opioid abatement strategy list (*e.g.*, health care, primary care, pharmacies, PDMPs, etc.).

L. RESEARCH

Support opioid abatement research that may include, but is not limited to, the following:

1. Monitoring, surveillance, data collection and evaluation of programs and strategies described in this opioid abatement strategy list.
2. Research non-opioid treatment of chronic pain.
3. Research on improved service delivery for modalities such as SBIRT that demonstrate promising but mixed results in populations vulnerable to opioid use disorders.

4. Research on novel harm reduction and prevention efforts such as the provision of fentanyl test strips.
5. Research on innovative supply-side enforcement efforts such as improved detection of mail-based delivery of synthetic opioids.
6. Expanded research on swift/certain/fair models to reduce and deter opioid misuse within criminal justice populations that build upon promising approaches used to address other substances (*e.g.*, Hawaii HOPE and Dakota 24/7).
7. Epidemiological surveillance of OUD-related behaviors in critical populations, including individuals entering the criminal justice system, including, but not limited to approaches modeled on the Arrestee Drug Abuse Monitoring (“ADAM”) system.
8. Qualitative and quantitative research regarding public health risks and harm reduction opportunities within illicit drug markets, including surveys of market participants who sell or distribute illicit opioids.
9. Geospatial analysis of access barriers to MAT and their association with treatment engagement and treatment outcomes.

EXHIBIT F

List of States and Overall Allocation Percentages

Alabama	1.6419290312%
Alaska	0.2584550539%
American Samoa	0.0174042885%
Arizona	2.3755949882%
Arkansas	0.9663486633%
California	9.9213830698%
Colorado	1.6616291219%
Connecticut	1.3343523420%
Delaware	0.4900019063%
District of Columbia	0.2048876457%
Florida	7.0259134409%
Georgia	2.7882080114%
Guam	0.0509264160%
Hawaii	0.3418358185%
Idaho	0.5254331620%
Illinois	3.3263363702%
Indiana	2.2168933059%
Iowa	0.7579283477%
Kansas	0.8042000625%
Kentucky	2.0929730531%
Louisiana	1.5154431983%
Maine	0.5613880586%
Maryland	2.1106090494%
Massachusetts	2.3035761083%
Michigan	3.4020234989%
Minnesota	1.2972597706%
Mississippi	0.8898883053%
Missouri	2.0056475170%
Montana	0.3421667920%
N. Mariana Islands	0.0185877315%
Nebraska	0.4291907949%
Nevada	1.2486754235%
New Hampshire	0.6258752503%
New Jersey	2.7551354545%
New Mexico	0.8557238713%
New York	5.3903813405%

North Carolina	3.2502525994%
North Dakota	0.1858703224%
Ohio	4.3567051408%
Oklahoma	1.5831626090%
Oregon	1.4236951885%
Pennsylvania	4.5882419559%
Puerto Rico	0.7263201134%
Rhode Island	0.4895626814%
South Carolina	1.5834654145%
South Dakota	0.2169945907%
Tennessee	2.6881474977%
Texas	6.2932157196%
Utah	1.1889437113%
Vermont	0.2844241374%
Virgin Islands	0.0340410553%
Virginia	2.2801150757%
Washington	2.3189040182%
Wisconsin	1.7582560561%
Wyoming	0.1954758491%

EXHIBIT G

Subdivisions Eligible to Receive Direct Allocations from the Subdivision Fund and Default Subdivision Fund Allocation Percentages

The Subdivisions set forth on this Exhibit G are eligible to receive direct allocations from the Subdivision Fund, if such Subdivisions are otherwise eligible to receive such funds under this Agreement. By default, the Subdivisions set forth on this Exhibit G shall include: (1) all Litigating Subdivisions that are General Purpose Governments; (2) all counties and parishes in States with functional counties or parishes; (3) all Subdivisions that are the highest level of General Purpose Government in States without functional counties or parishes; and (4) all other Subdivisions that are General Purpose Governments with a population of 10,000 or greater. A State may elect to add any additional Subdivisions to this Exhibit G at any time prior to the Initial Participation Date.

Immediately upon the effectiveness of any State-Subdivision Agreement, Allocation Statute, Statutory Trust, or voluntary redistribution allowed by Section V.D.3 (or upon the effectiveness of an amendment to any State-Subdivision Agreement, Allocation Statute, Statutory Trust, or voluntary redistribution allowed by Section V.D.3) that addresses allocation from the Subdivision Fund, whether before or after the Initial Participation Date, this Exhibit G will automatically be amended to reflect the allocation from the Subdivision Fund pursuant to the State-Subdivision Agreement, Allocation Statute, Statutory Trust, or voluntary redistribution allowed by Section V.D.3.

For the avoidance of doubt, inclusion on this Exhibit G shall not create any claim for any amount of the Settlement Fund, and no such amounts shall be allocated or distributed to any Subdivision included herein if such Subdivision does not otherwise meet all requirements to receive any such funds pursuant to this Agreement.

The Parties recognize the benefits of remediation funds reaching all communities, including through direct payments from the Subdivision Fund. However, to promote efficiency in the use of such funds and avoid administratively-burdensome disbursements that would be too small to add a meaningful abatement response, certain Subdivisions do not receive a direct allocation from the Subdivision Fund. However, such Subdivisions will benefit from Opioid Remediation in their community, and are eligible to receive direct benefits from the Abatement Accounts Fund in their State. All settlement funds, whether allocated to a Settling State, an Abatement Accounts Fund or a Subdivision listed on this Exhibit G can be used for Opioid Remediation in communities not listed herein.

As provided by Section V.D.4.c, the Allocation Percentages shown below apply to distribution of each Settling State's Subdivision Fund in the absence of a State-Subdivision Agreement, Allocation Statute, or Statutory Trust. The allocation that would have otherwise gone to General Purpose Government Subdivisions not listed below as receiving a direct allocation shall be (1) directed to the county or parish in which such Subdivision is located in Settling States with functional counties or parishes if the relevant county or parish is a Participating Subdivision or (2) to the highest-level General Purpose Government in which such Subdivision is located in Settling States without functional counties or parishes if the relevant highest-level General

Purpose Government is a Participating Subdivision. Where the relevant county, parish or highest-level General Purpose Government is not a Participating Subdivision, allocations of General Purpose Subdivisions not listed below as eligible to become Participating Subdivisions shall be allocated pursuant to Section VII.I. The redirecting of funds described in this paragraph is intended to promote the efficient use of Opioid Remediation funds while keeping, where possible, local control of the distribution of those funds.

Allocations are subject to change pursuant to a State-Subdivision Agreement, Allocation Statute, Statutory Trust, or voluntary redistribution.

Subdivisions with Consolidated Allocations - Qualified Subdivisions Only

State ID	Qualifying Subdivision	Consolidated State Allocation
AL1	Abbeville City, Alabama	0.0667119585%
AL2	Alabaster City, Alabama	0.6171889697%
AL3	Albertville City, Alabama	0.3733736921%
AL4	Alexander City, Alabama	0.3851486869%
AL5	Anniston City, Alabama	0.9944963610%
AL6	Arab City, Alabama	0.2389903171%
AL7	Argo Town, Alabama	0.0297239135%
AL8	Ashland Town, Alabama	0.0484665799%
AL9	Ashville City, Alabama	0.0223377334%
AL10	Athens City, Alabama	0.4343221616%
AL11	Attalla City, Alabama	0.2042660128%
AL12	Auburn City, Alabama	0.6130747449%
AL13	Autauga County, Alabama	0.3128274268%
AL14	Baldwin County, Alabama	2.0634748791%
AL15	Barbour County, Alabama	0.0903480172%
AL16	Berry Town, Alabama	0.0255807640%
AL17	Bessemer City, Alabama	0.7109947981%
AL18	Bibb County, Alabama	0.4085288902%
AL19	Birmingham City, Alabama	5.1951777198%
AL20	Blount County, Alabama	0.9234442662%
AL21	Boaz City, Alabama	0.2060136530%
AL22	Brent City, Alabama	0.0773896125%
AL23	Bridgeport City, Alabama	0.0018784682%
AL24	Brookwood Town, Alabama	0.0086489962%
AL25	Brundidge City, Alabama	0.0135311792%
AL26	Bullock County, Alabama	0.0796915277%
AL27	Butler County, Alabama	0.1018481869%
AL28	Butler Town, Alabama	0.0667162698%
AL29	Calera City, Alabama	0.3019414983%
AL30	Calhoun County, Alabama	0.9063882548%
AL31	Camp Hill Town, Alabama	0.0075417001%
AL32	Carbon Hill City, Alabama	0.1157840003%
AL33	Cedar Bluff Town, Alabama	0.0710934048%
AL34	Center Point City, Alabama	0.0133238453%
AL35	Centre City, Alabama	0.1794085265%
AL36	Centreville City, Alabama	0.0284520830%
AL37	Chambers County, Alabama	0.5294659792%
AL38	Chelsea City, Alabama	0.0979008483%
AL39	Cherokee County, Alabama	0.3783571512%
AL40	Cherokee Town, Alabama	0.0103977337%
AL41	Chickasaw City, Alabama	0.1001322936%
AL42	Chilton County, Alabama	0.8173656065%
AL43	Choctaw County, Alabama	0.1561299913%
AL44	Clanton City, Alabama	0.2095674884%
AL45	Clarke County, Alabama	0.2981268690%

Allocations are subject to change pursuant to a State-Subdivision Agreement, Allocation Statute, Statutory Trust, or voluntary redistribution.

AL46	Clay County, Alabama	0.2055803292%
AL47	Cleburne County, Alabama	0.2547084960%
AL48	Cleveland Town, Alabama	0.0158272938%
AL49	Coffee County, Alabama	0.3871019364%
AL50	Colbert County, Alabama	0.3952915058%
AL51	Conecuh County, Alabama	0.1917624100%
AL52	Coosa County, Alabama	0.1512040683%
AL53	Cordova City, Alabama	0.1187316683%
AL54	Covington County, Alabama	0.5672964503%
AL55	Crenshaw County, Alabama	0.1784911624%
AL56	Cullman City, Alabama	0.6679011044%
AL57	Cullman County, Alabama	1.1134158448%
AL58	Dadeville City, Alabama	0.0300245280%
AL59	Dale County, Alabama	0.3019563918%
AL60	Daleville City, Alabama	0.0962526030%
AL61	Dallas County, Alabama	0.2567973552%
AL62	Daphne City, Alabama	0.3989058561%
AL63	Dauphin Island Town, Alabama	0.0572637276%
AL64	De Kalb County, Alabama	0.4973559628%
AL65	Decatur City, Alabama	2.3386961003%
AL66	Demopolis City, Alabama	0.1816852795%
AL67	Dora City, Alabama	0.1147227959%
AL68	Dothan City, Alabama	1.3536717998%
AL69	Double Springs Town, Alabama	0.0996372007%
AL70	Douglas Town, Alabama	0.0012077099%
AL71	Elmore County, Alabama	0.8969718491%
AL72	Enterprise City, Alabama	0.4127585791%
AL73	Escambia County, Alabama	1.1167843731%
AL74	Etowah County, Alabama	1.2766481766%
AL75	Eufaula City, Alabama	0.2639455521%
AL76	Evergreen City, Alabama	0.0514630047%
AL77	Fairfield City, Alabama	0.1452503338%
AL78	Fairhope City, Alabama	0.2772141345%
AL79	Faunsdale Town, Alabama	0.0003422380%
AL80	Fayette City, Alabama	0.0978658877%
AL81	Fayette County, Alabama	0.1722889409%
AL82	Florence City, Alabama	1.0811433319%
AL83	Foley City, Alabama	0.4270075488%
AL84	Fort Deposit Town, Alabama	0.0064072822%
AL85	Fort Payne City, Alabama	0.7227097485%
AL86	Franklin County, Alabama	0.3576596677%
AL87	Fultondale City, Alabama	0.1183265638%
AL88	Gadsden City, Alabama	1.0385843165%
AL89	Gardendale City, Alabama	0.2060359149%
AL90	Geneva City, Alabama	0.0824269236%
AL91	Geneva County, Alabama	0.2739977555%
AL92	Georgiana Town, Alabama	0.0227624346%
AL93	Geraldine Town, Alabama	0.0136718056%
AL94	Gilbertown, Alabama	0.0025025078%

Allocations are subject to change pursuant to a State-Subdivision Agreement, Allocation Statute, Statutory Trust, or voluntary redistribution.

AL95	Grant Town, Alabama	0.0211355106%
AL96	Graysville City, Alabama	0.0457358873%
AL97	Greene County, Alabama	0.0875741333%
AL98	Greensboro City, Alabama	0.0309843779%
AL99	Greenville City, Alabama	0.2124811365%
AL100	Guin City, Alabama	0.0314779814%
AL101	Gulf Shores City, Alabama	0.6056928761%
AL102	Guntersville City, Alabama	0.3155832033%
AL103	Gurley Town, Alabama	0.0093323748%
AL104	Hale County, Alabama	0.1637537628%
AL105	Haleyville City, Alabama	0.1770448423%
AL106	Hamilton City, Alabama	0.1121404116%
AL107	Hammondville Town, Alabama	0.0060874629%
AL108	Hartselle City, Alabama	0.0789440285%
AL109	Headland City, Alabama	0.0779554889%
AL110	Helena City, Alabama	0.1730779069%
AL111	Henagar City, Alabama	0.0426121618%
AL112	Henry County, Alabama	0.1009958841%
AL113	Homewood City, Alabama	0.4850077231%
AL114	Hoover City, Alabama	1.7195559976%
AL115	Houston County, Alabama	0.6936619236%
AL116	Hueytown City, Alabama	0.2414165543%
AL117	Huntsville City, Alabama	3.9595244225%
AL118	Irondale City, Alabama	0.2105232622%
AL119	Jackson County, Alabama	0.1962652779%
AL120	Jacksonville City, Alabama	0.3105081880%
AL121	Jasper City, Alabama	1.7503666697%
AL122	Jefferson County, Alabama	6.8382172586%
AL123	Killen Town, Alabama	0.0227596127%
AL124	Lamar County, Alabama	0.2021296511%
AL125	Lanett City, Alabama	0.1589197878%
AL126	Lauderdale County, Alabama	0.5802461540%
AL127	Lawrence County, Alabama	0.5631404452%
AL128	Lee County, Alabama	0.4246557010%
AL129	Leeds City, Alabama	0.1861377445%
AL130	Leesburg Town, Alabama	0.0238219145%
AL131	Leighton Town, Alabama	0.0070110196%
AL132	Level Plains Town, Alabama	0.0043528350%
AL133	Limestone County, Alabama	0.7224429188%
AL134	Lincoln City, Alabama	0.2292674962%
AL135	Linden City, Alabama	0.0213299890%
AL136	Locust Fork Town, Alabama	0.0048521608%
AL137	Louisville Town, Alabama	0.0057506336%
AL138	Lowndes County, Alabama	0.0861816651%
AL139	Luverne City, Alabama	0.0190236841%
AL140	Macon County, Alabama	0.1694431760%
AL141	Madison City, Alabama	0.5846219564%
AL142	Madison County, Alabama	1.6293910926%
AL143	Marengo County, Alabama	0.0618303242%

Allocations are subject to change pursuant to a State-Subdivision Agreement, Allocation Statute, Statutory Trust, or voluntary redistribution.

AL144	Marion City, Alabama	0.0292415194%
AL145	Marion County, Alabama	0.2768266672%
AL146	Marshall County, Alabama	0.9207690717%
AL147	McKenzie Town, Alabama	0.0054696942%
AL148	Midfield City, Alabama	0.0004832564%
AL149	Millbrook City, Alabama	0.3073353922%
AL150	Mobile City, Alabama	4.0071939625%
AL151	Mobile County, Alabama	3.4791001492%
AL152	Monroe County, Alabama	0.2337315625%
AL153	Monroeville City, Alabama	0.1318467688%
AL154	Montgomery City, Alabama	2.2065641592%
AL155	Montgomery County, Alabama	1.2171333286%
AL156	Moody City, Alabama	0.0449529570%
AL157	Morgan County, Alabama	0.3895218242%
AL158	Moulton City, Alabama	0.1681814574%
AL159	Mountain Brook City, Alabama	0.4426545523%
AL160	Munford Town, Alabama	0.0300193545%
AL161	Muscle Shoals City, Alabama	0.3330834343%
AL162	Nauvoo Town, Alabama	0.0232233507%
AL163	New Hope City, Alabama	0.0162383556%
AL164	Northport City, Alabama	0.5266238986%
AL165	Oakman Town, Alabama	0.0520189259%
AL166	Oneonta City, Alabama	0.3357228843%
AL167	Opelika City, Alabama	0.6661958717%
AL168	Opp City, Alabama	0.1150332087%
AL169	Orange Beach City, Alabama	0.3652233162%
AL170	Oxford City, Alabama	0.4374960548%
AL171	Ozark City, Alabama	0.3662502655%
AL172	Parrish Town, Alabama	0.1450906593%
AL173	Pelham City, Alabama	0.8534195126%
AL174	Pell City, Alabama	0.5517832536%
AL175	Perry County, Alabama	0.0631687837%
AL176	Phenix City, Alabama	0.7771409586%
AL177	Pickens County, Alabama	0.3558519831%
AL178	Piedmont City, Alabama	0.1781464160%
AL179	Pike County, Alabama	0.0368936669%
AL180	Pike Road Town, Alabama	0.0143829333%
AL181	Pleasant Grove City, Alabama	0.0641682975%
AL182	Powell Town, Alabama	0.0065863967%
AL183	Prattville City, Alabama	0.7490442043%
AL184	Priceville Town, Alabama	0.0151182042%
AL185	Prichard City, Alabama	0.1366181125%
AL186	Ragland Town, Alabama	0.0188691047%
AL187	Rainbow City, Alabama	0.1671141388%
AL188	Rainsville City, Alabama	0.2336182932%
AL189	Randolph County, Alabama	0.3557811211%
AL190	Red Bay City, Alabama	0.0779028128%
AL191	Robertsdale City, Alabama	0.1063320852%
AL192	Rockford Town, Alabama	0.0073077147%

Allocations are subject to change pursuant to a State-Subdivision Agreement, Allocation Statute, Statutory Trust, or voluntary redistribution.

AL193	Russell County, Alabama	0.2115303795%
AL194	Russellville City, Alabama	0.3934484686%
AL195	Saraland City, Alabama	0.3084999108%
AL196	Satsuma City, Alabama	0.0777247957%
AL197	Scottsboro City, Alabama	0.8238374013%
AL198	Selma City, Alabama	0.3277085100%
AL199	Sheffield City, Alabama	0.1998144101%
AL200	Shelby County, Alabama	2.0952362298%
AL201	Sipsey Town, Alabama	0.0466668907%
AL202	Slocomb City, Alabama	0.0549263030%
AL203	Spanish Fort City, Alabama	0.0364976554%
AL204	Springville City, Alabama	0.0717767051%
AL205	St Clair County, Alabama	1.2885695986%
AL206	Sumiton City, Alabama	0.2887687049%
AL207	Sumter County, Alabama	0.1466740785%
AL208	Sweet Water Town, Alabama	0.0003724954%
AL209	Sylacauga City, Alabama	0.2865998126%
AL210	Talladega City, Alabama	0.2833254271%
AL211	Talladega County, Alabama	0.7605670279%
AL212	Tallapoosa County, Alabama	0.2417311217%
AL213	Tarrant City, Alabama	0.1142189236%
AL214	Thomasville City, Alabama	0.1099082609%
AL215	Troy City, Alabama	0.4075231055%
AL216	Trussville City, Alabama	0.3035362052%
AL217	Tuscaloosa City, Alabama	2.4225445737%
AL218	Tuscaloosa County, Alabama	1.2570515614%
AL219	Tuscumbia City, Alabama	0.1046901892%
AL220	Tuskegee City, Alabama	0.1139634601%
AL221	Union Springs City, Alabama	0.0525288339%
AL222	Uniontown, Alabama	0.0225281356%
AL223	Vance Town, Alabama	0.0119552851%
AL224	Vernon City, Alabama	0.0393683473%
AL225	Vestavia Hills City, Alabama	0.3828440282%
AL226	Walker County, Alabama	1.8171292663%
AL227	Washington County, Alabama	0.2003164794%
AL228	Weaver City, Alabama	0.0524883078%
AL229	West Blocton Town, Alabama	0.0502179042%
AL230	Wilcox County, Alabama	0.1091455545%
AL231	Winfield City, Alabama	0.2361910358%
AL232	Winston County, Alabama	0.2200911901%
AL233	Woodville Town, Alabama	0.0005726961%
AL234	Yellow Bluff Town, Alabama	0.0036386502%

AK1	Anchorage Municipality, Alaska	47.6578000000%
AK2	Fairbanks City, Alaska	5.1226000000%
AK3	Fairbanks North Star Borough, Alaska	10.9627000000%
AK4	Juneau City and Borough, Alaska	5.2324000000%
AK5	Kenai Peninsula Borough, Alaska	9.4922000000%
AK6	Ketchikan Gateway Borough, Alaska	2.2406000000%
AK7	Kodiak Island Borough, Alaska	2.1839000000%
AK8	Matanuska-Susitna Borough, Alaska	15.4726000000%
AK9	Wasilla City, Alaska	1.6351000000%

AZ1	Apache County, Arizona	0.3907470000%
AZ2	Apache Junction City, Arizona	0.2201340000%
AZ3	Avondale City, Arizona	0.5677140000%
AZ4	Benson City, Arizona	0.0652960000%
AZ5	Bisbee City, Arizona	0.0643685000%
AZ6	Buckeye City, Arizona	0.2664780000%
AZ7	Bullhead City, Arizona	0.6416380000%
AZ8	Camp Verde Town, Arizona	0.0416227000%
AZ9	Carefree Town, Arizona	0.0231720000%
AZ10	Casa Grande City, Arizona	0.2125144000%
AZ11	Cave Creek Town, Arizona	0.0347580000%
AZ12	Chandler City, Arizona	1.6567980000%
AZ13	Chino Valley Town, Arizona	0.0291788000%
AZ14	Clarkdale Town, Arizona	0.0308952000%
AZ15	Clifton Town, Arizona	0.0102870000%
AZ16	Cochise County, Arizona	1.1773685000%
AZ17	Coconino County, Arizona	1.2011808000%
AZ18	Colorado City Town, Arizona	0.0298778000%
AZ19	Coolidge City, Arizona	0.0644448000%
AZ20	Cottonwood City, Arizona	0.2098299000%
AZ21	Dewey-Humboldt Town, Arizona	0.0660814000%
AZ22	Douglas City, Arizona	0.1565620000%
AZ23	Duncan Town, Arizona	0.0002520000%
AZ24	Eagar Town, Arizona	0.1425540000%
AZ25	El Mirage City, Arizona	0.2259270000%
AZ26	Eloy City, Arizona	1.3418328000%
AZ27	Flagstaff City, Arizona	0.3114360000%
AZ28	Florence Town, Arizona	0.0456484000%
AZ29	Fountain Hills Town, Arizona	0.0984810000%
AZ30	Fredonia Town, Arizona	0.0052328000%
AZ31	Gila Bend Town, Arizona	0.0173790000%
AZ32	Gila County, Arizona	0.7780446000%
AZ33	Gilbert Town, Arizona	0.9906030000%
AZ34	Glendale City, Arizona	1.5235590000%
AZ35	Globe City, Arizona	0.1168266000%
AZ36	Goodyear City, Arizona	0.4402680000%
AZ37	Graham County, Arizona	0.4476494000%
AZ38	Greenlee County, Arizona	0.0794610000%
AZ39	Guadalupe Town, Arizona	0.0000000000%
AZ40	Hayden Town, Arizona	0.0263802000%
AZ41	Holbrook City, Arizona	0.0575625000%
AZ42	Huachuca City Town, Arizona	0.0168805000%
AZ43	Jerome Town, Arizona	0.0012873000%
AZ44	Kearny Town, Arizona	0.0107408000%
AZ45	Kingman City, Arizona	0.4853918000%
AZ46	La Paz County, Arizona	0.2670171000%
AZ47	Lake Havasu City, Arizona	0.6793526000%
AZ48	Litchfield Park City, Arizona	0.0231720000%
AZ49	Mammoth Town, Arizona	0.0061376000%

AZ50	Marana Town, Arizona	0.3841282000%
AZ51	Maricopa City, Arizona	0.1047228000%
AZ52	Maricopa County, Arizona	29.8513290000%
AZ53	Mesa City, Arizona	3.5105580000%
AZ54	Miami Town, Arizona	0.0309482000%
AZ55	Mohave County, Arizona	3.0617398000%
AZ56	Navajo County, Arizona	1.0789515000%
AZ57	Nogales City, Arizona	0.0834350000%
AZ58	Oro Valley Town, Arizona	0.3207284000%
AZ59	Page City, Arizona	0.0575608000%
AZ60	Paradise Valley Town, Arizona	0.1969620000%
AZ61	Parker Town, Arizona	0.0156219000%
AZ62	Patagonia Town, Arizona	0.0024790000%
AZ63	Payson Town, Arizona	0.1846614000%
AZ64	Peoria City, Arizona	0.8747430000%
AZ65	Phoenix City, Arizona	12.3275040000%
AZ66	Pima County, Arizona	13.4612693000%
AZ67	Pima Town, Arizona	0.0159618000%
AZ68	Pinal County, Arizona	2.0334636000%
AZ69	Pinetop-Lakeside Town, Arizona	0.0729125000%
AZ70	Prescott City, Arizona	0.5917289000%
AZ71	Prescott Valley Town, Arizona	0.3471419000%
AZ72	Quartzsite Town, Arizona	0.0183911000%
AZ73	Queen Creek Town, Arizona	0.0637230000%
AZ74	Safford City, Arizona	0.1929077000%
AZ75	Sahuarita Town, Arizona	0.1510407000%
AZ76	San Luis City, Arizona	0.0963840000%
AZ77	Santa Cruz County, Arizona	0.2840860000%
AZ78	Scottsdale City, Arizona	2.3114070000%
AZ79	Sedona City, Arizona	0.0690392000%
AZ80	Show Low City, Arizona	0.1441365000%
AZ81	Sierra Vista City, Arizona	0.3084865000%
AZ82	Snowflake Town, Arizona	0.0451290000%
AZ83	Somerton City, Arizona	0.0449792000%
AZ84	South Tucson City, Arizona	0.0578057000%
AZ85	Springerville Town, Arizona	0.0740370000%
AZ86	St. Johns City, Arizona	0.0826620000%
AZ87	Star Valley Town, Arizona	0.0039970000%
AZ88	Superior Town, Arizona	0.0168784000%
AZ89	Surprise City, Arizona	0.5677140000%
AZ90	Taylor Town, Arizona	0.0411380000%
AZ91	Tempe City, Arizona	1.8943110000%
AZ92	Thatcher Town, Arizona	0.0624092000%
AZ93	Tolleson City, Arizona	0.1564110000%
AZ94	Tombstone City, Arizona	0.0215180000%
AZ95	Tucson City, Arizona	4.2720277000%
AZ96	Tusayan Town, Arizona	0.0113096000%
AZ97	Wellton Town, Arizona	0.0122488000%
AZ98	Wickenburg Town, Arizona	0.0579300000%

AZ99	Willcox City, Arizona	0.0443345000%
AZ100	Williams City, Arizona	0.0324096000%
AZ101	Winkelman Town, Arizona	0.0011420000%
AZ102	Winslow City, Arizona	0.0950165000%
AZ103	Yavapai County, Arizona	2.9740921000%
AZ104	Youngtown, Arizona	0.0289650000%
AZ105	Yuma City, Arizona	0.5285056000%
AZ106	Yuma County, Arizona	1.3258824000%

Allocations are subject to change pursuant to a State-Subdivision Agreement, Allocation Statute, Statutory Trust, or voluntary redistribution.

AR1	Adona City, Arkansas	0.0020790506%
AR2	Alexander City, Arkansas	0.0103476018%
AR3	Alicia Town, Arkansas	0.0002309579%
AR4	Allport Town, Arkansas	0.0026587350%
AR5	Alma City, Arkansas	0.1875236673%
AR6	Almyra Town, Arkansas	0.0010881066%
AR7	Alpena Town, Arkansas	0.0141319347%
AR8	Alzheimer City, Arkansas	0.0071081808%
AR9	Altus City, Arkansas	0.0161149675%
AR10	Amagon Town, Arkansas	0.0016587759%
AR11	Amity City, Arkansas	0.0105947297%
AR12	Antoine Town, Arkansas	0.0010576270%
AR13	Arkadelphia City, Arkansas	0.2710593166%
AR14	Arkansas City, Arkansas	0.0026365550%
AR15	Arkansas County, Arkansas	0.2296669059%
AR16	Ash Flat City, Arkansas	0.0560964456%
AR17	Ashdown City, Arkansas	0.0210645360%
AR18	Ashley County, Arkansas	0.3024558569%
AR19	Atkins City, Arkansas	0.0507540769%
AR20	Aubrey Town, Arkansas	0.0021166850%
AR21	Augusta City, Arkansas	0.0134645321%
AR22	Austin City, Arkansas	0.0201747613%
AR23	Avoca Town, Arkansas	0.0030227727%
AR24	Bald Knob City, Arkansas	0.1048227005%
AR25	Banks Town, Arkansas	0.0006822846%
AR26	Barling City, Arkansas	0.1588678563%
AR27	Bassett Town, Arkansas	0.0011499243%
AR28	Batesville City, Arkansas	0.1318965785%
AR29	Bauxite Town, Arkansas	0.0049816222%
AR30	Baxter County, Arkansas	0.8761971230%
AR31	Bay City, Arkansas	0.0250493472%
AR32	Bearden City, Arkansas	0.0161101022%
AR33	Beaver Town, Arkansas	0.0051365958%
AR34	Beebe City, Arkansas	0.2412092213%
AR35	Beedeville Town, Arkansas	0.0018030172%
AR36	Bella Vista City, Arkansas	0.5136648745%
AR37	Bellefonte Town, Arkansas	0.0008435545%
AR38	Belleville City, Arkansas	0.0050880860%
AR39	Ben Lomond Town, Arkansas	0.0012499489%
AR40	Benton City, Arkansas	1.3762616667%
AR41	Benton County, Arkansas	2.1391978253%
AR42	Bentonville City, Arkansas	1.3212148347%
AR43	Bergman Town, Arkansas	0.0080191338%
AR44	Berryville City, Arkansas	0.1767673815%
AR45	Bethel Heights City, Arkansas	0.0550911920%
AR46	Big Flat Town, Arkansas	0.0005552148%
AR47	Bigelow Town, Arkansas	0.0028351731%
AR48	Biggers Town, Arkansas	0.0002571446%
AR49	Birdsong Town, Arkansas	0.0001210597%

Allocations are subject to change pursuant to a State-Subdivision Agreement, Allocation Statute, Statutory Trust, or voluntary redistribution.

AR50	Black Oak Town, Arkansas	0.0003079439%
AR51	Black Rock City, Arkansas	0.0020552966%
AR52	Black Springs Town, Arkansas	0.0007714338%
AR53	Blevins City, Arkansas	0.0042289340%
AR54	Blue Eye Town, Arkansas	0.0007084713%
AR55	Blue Mountain Town, Arkansas	0.0023457827%
AR56	Bluff City Town, Arkansas	0.0001956131%
AR57	Blytheville City, Arkansas	0.3444881956%
AR58	Bodcaw Town, Arkansas	0.0004892473%
AR59	Bonanza City, Arkansas	0.0271534397%
AR60	Bono City, Arkansas	0.0166311169%
AR61	Boone County, Arkansas	0.6844345049%
AR62	Booneville City, Arkansas	0.2395670446%
AR63	Bradford City, Arkansas	0.0196136795%
AR64	Bradley City, Arkansas	0.0127167093%
AR65	Bradley County, Arkansas	0.0903557767%
AR66	Branch City, Arkansas	0.0001595527%
AR67	Briarcliff City, Arkansas	0.0001841653%
AR68	Brinkley City, Arkansas	0.0788794288%
AR69	Brookland City, Arkansas	0.0336729211%
AR70	Bryant City, Arkansas	1.0536173112%
AR71	Buckner City, Arkansas	0.0065180504%
AR72	Bull Shoals City, Arkansas	0.0692543217%
AR73	Burdette Town, Arkansas	0.0001210597%
AR74	Cabot City, Arkansas	0.9626014299%
AR75	Caddo Valley Town, Arkansas	0.0447599031%
AR76	Caldwell Town, Arkansas	0.0042239256%
AR77	Cale Town, Arkansas	0.0007827384%
AR78	Calhoun County, Arkansas	0.1397959405%
AR79	Calico Rock City, Arkansas	0.0024459503%
AR80	Calion City, Arkansas	0.0029361993%
AR81	Camden City, Arkansas	0.4098542963%
AR82	Cammack Village City, Arkansas	0.0112054660%
AR83	Campbell Station City, Arkansas	0.0043090681%
AR84	Caraway City, Arkansas	0.0225855098%
AR85	Carlisle City, Arkansas	0.1468534652%
AR86	Carroll County, Arkansas	0.5928260605%
AR87	Carthage City, Arkansas	0.0016610654%
AR88	Casa Town, Arkansas	0.0015121018%
AR89	Cash Town, Arkansas	0.0012319187%
AR90	Caulksville Town, Arkansas	0.0006928738%
AR91	Cave City, Arkansas	0.0850463202%
AR92	Cave Springs City, Arkansas	0.0320796835%
AR93	Cedarville City, Arkansas	0.0178802072%
AR94	Centerton City, Arkansas	0.1131077079%
AR95	Central City Town, Arkansas	0.0174268772%
AR96	Charleston City, Arkansas	0.0410054775%
AR97	Cherokee Village City, Arkansas	0.2125413902%
AR98	Cherry Valley City, Arkansas	0.0081466329%

Allocations are subject to change pursuant to a State-Subdivision Agreement, Allocation Statute, Statutory Trust, or voluntary redistribution.

AR99	Chester Town, Arkansas	0.0004361585%
AR100	Chicot County, Arkansas	0.2832352637%
AR101	Chidester City, Arkansas	0.0007419559%
AR102	Clarendon City, Arkansas	0.0270484068%
AR103	Clark County, Arkansas	0.3342708117%
AR104	Clarksville City, Arkansas	0.2458837581%
AR105	Clay County, Arkansas	0.0488217003%
AR106	Cleburne County, Arkansas	0.3503158049%
AR107	Cleveland County, Arkansas	0.1143679597%
AR108	Clinton City, Arkansas	0.0824034689%
AR109	Coal Hill City, Arkansas	0.1328713526%
AR110	Colt City, Arkansas	0.0085205444%
AR111	Columbia County, Arkansas	0.0678054686%
AR112	Concord Town, Arkansas	0.0150785188%
AR113	Conway City, Arkansas	2.0922743015%
AR114	Conway County, Arkansas	0.5138971203%
AR115	Corning City, Arkansas	0.0191809554%
AR116	Cotter City, Arkansas	0.0233925747%
AR117	Cotton Plant City, Arkansas	0.0024986099%
AR118	Cove Town, Arkansas	0.0001777260%
AR119	Coy Town, Arkansas	0.0078196572%
AR120	Craighead County, Arkansas	0.9265189050%
AR121	Crawford County, Arkansas	0.9565887967%
AR122	Crawfordsville Town, Arkansas	0.0037229444%
AR123	Crittenden County, Arkansas	0.4875667723%
AR124	Cross County, Arkansas	0.3114968436%
AR125	Crossett City, Arkansas	0.2482926464%
AR126	Cushman City, Arkansas	0.0031235127%
AR127	Daisy Town, Arkansas	0.0019036142%
AR128	Dallas County, Arkansas	0.1170103816%
AR129	Damascus Town, Arkansas	0.0328833141%
AR130	Danville City, Arkansas	0.0554598088%
AR131	Dardanelle City, Arkansas	0.1270318663%
AR132	Datto Town, Arkansas	0.0002041989%
AR133	De Queen City, Arkansas	0.1825177187%
AR134	Decatur City, Arkansas	0.0461206088%
AR135	Delaplaine Town, Arkansas	0.0012409338%
AR136	Delight City, Arkansas	0.0019036142%
AR137	Dell Town, Arkansas	0.0049627334%
AR138	Denning Town, Arkansas	0.0066893371%
AR139	Dermott City, Arkansas	0.0098811069%
AR140	Des Arc City, Arkansas	0.0461902968%
AR141	Desha County, Arkansas	0.1880442527%
AR142	Dewitt City, Arkansas	0.0561472449%
AR143	Diamond City, Arkansas	0.0067481498%
AR144	Diaz City, Arkansas	0.0144799456%
AR145	Dierks City, Arkansas	0.0109843817%
AR146	Donaldson Town, Arkansas	0.0097288521%
AR147	Dover City, Arkansas	0.0357561215%

Allocations are subject to change pursuant to a State-Subdivision Agreement, Allocation Statute, Statutory Trust, or voluntary redistribution.

AR148	Drew County, Arkansas	0.4312385101%
AR149	Dumas City, Arkansas	0.0345209116%
AR150	Dyer City, Arkansas	0.0039248537%
AR151	Dyess Town, Arkansas	0.0004842389%
AR152	Earle City, Arkansas	0.0169920066%
AR153	East Camden Town, Arkansas	0.0077825952%
AR154	Edmondson Town, Arkansas	0.0080664988%
AR155	Egypt Town, Arkansas	0.0007186312%
AR156	El Dorado City, Arkansas	0.7549722601%
AR157	Elaine City, Arkansas	0.0061272536%
AR158	Elkins City, Arkansas	0.0584820092%
AR159	Elm Springs City, Arkansas	0.0169270407%
AR160	Emerson Town, Arkansas	0.0007712907%
AR161	Emmet City, Arkansas	0.0006732695%
AR162	England City, Arkansas	0.1277733929%
AR163	Enola Town, Arkansas	0.0166283981%
AR164	Etowah Town, Arkansas	0.0016945500%
AR165	Eudora City, Arkansas	0.0090127967%
AR166	Eureka Springs City, Arkansas	0.3891361972%
AR167	Evening Shade City, Arkansas	0.0112877465%
AR168	Everton Town, Arkansas	0.0023825585%
AR169	Fairfield Bay City, Arkansas	0.0994183710%
AR170	Fargo Town, Arkansas	0.0003540210%
AR171	Farmington City, Arkansas	0.0908450240%
AR172	Faulkner County, Arkansas	1.0072116540%
AR173	Fayetteville City, Arkansas	2.1103658624%
AR174	Felsenthal Town, Arkansas	0.0017181610%
AR175	Fifty-Six City, Arkansas	0.0004614866%
AR176	Fisher City, Arkansas	0.0019605666%
AR177	Flippin City, Arkansas	0.0956901320%
AR178	Fordyce City, Arkansas	0.0545063561%
AR179	Foreman City, Arkansas	0.0020583016%
AR180	Forrest City, Arkansas	0.2961090931%
AR181	Fort Smith City, Arkansas	3.8434930088%
AR182	Fouke City, Arkansas	0.0054372418%
AR183	Fountain Hill Town, Arkansas	0.0007150537%
AR184	Fountain Lake Town, Arkansas	0.0028270166%
AR185	Fourche Town, Arkansas	0.0009659021%
AR186	Franklin County, Arkansas	0.5981687154%
AR187	Franklin Town, Arkansas	0.0147063245%
AR188	Fredonia (Biscoe) Town, Arkansas	0.0078030580%
AR189	Friendship Town, Arkansas	0.0051302995%
AR190	Fulton County, Arkansas	0.4958178657%
AR191	Fulton Town, Arkansas	0.0066352466%
AR192	Garfield Town, Arkansas	0.0074476060%
AR193	Garland County, Arkansas	1.7344021372%
AR194	Garland Town, Arkansas	0.0002891982%
AR195	Garner Town, Arkansas	0.0077934705%
AR196	Gassville City, Arkansas	0.0727563250%

Allocations are subject to change pursuant to a State-Subdivision Agreement, Allocation Statute, Statutory Trust, or voluntary redistribution.

AR197	Gateway Town, Arkansas	0.0062878080%
AR198	Gentry City, Arkansas	0.0904861377%
AR199	Georgetown, Arkansas	0.0040265954%
AR200	Gilbert Town, Arkansas	0.0024831554%
AR201	Gillett City, Arkansas	0.0114616089%
AR202	Gillham Town, Arkansas	0.0013801668%
AR203	Gilmore City, Arkansas	0.0000954454%
AR204	Glenwood City, Arkansas	0.0480021861%
AR205	Goshen Town, Arkansas	0.0031660124%
AR206	Gosnell City, Arkansas	0.0272347186%
AR207	Gould City, Arkansas	0.0171248002%
AR208	Grady City, Arkansas	0.0313103962%
AR209	Grannis City, Arkansas	0.0009242610%
AR210	Grant County, Arkansas	0.2664481715%
AR211	Gravette City, Arkansas	0.0803454535%
AR212	Green Forest City, Arkansas	0.1176088116%
AR213	Greenbrier City, Arkansas	0.0720066419%
AR214	Greene County, Arkansas	0.5298528213%
AR215	Greenland City, Arkansas	0.0237445924%
AR216	Greenway City, Arkansas	0.0004757962%
AR217	Greenwood City, Arkansas	0.2310067194%
AR218	Greers Ferry City, Arkansas	0.0499860774%
AR219	Griffithville Town, Arkansas	0.0045461792%
AR220	Grubbs City, Arkansas	0.0056885194%
AR221	Guion Town, Arkansas	0.0188333737%
AR222	Gum Springs Town, Arkansas	0.0030512489%
AR223	Gurdon City, Arkansas	0.0633258293%
AR224	Guy City, Arkansas	0.0155481618%
AR225	Hackett City, Arkansas	0.0171567108%
AR226	Hamburg City, Arkansas	0.0524650830%
AR227	Hampton City, Arkansas	0.0149258347%
AR228	Hardy City, Arkansas	0.0225704847%
AR229	Harrell Town, Arkansas	0.0015608978%
AR230	Harrisburg City, Arkansas	0.0610374284%
AR231	Harrison City, Arkansas	0.7509041666%
AR232	Hartford City, Arkansas	0.0079703379%
AR233	Hartman City, Arkansas	0.0041808536%
AR234	Haskell City, Arkansas	0.0719017520%
AR235	Hatfield Town, Arkansas	0.0003119506%
AR236	Havana City, Arkansas	0.0028832535%
AR237	Haynes Town, Arkansas	0.0021807923%
AR238	Hazen City, Arkansas	0.0648458015%
AR239	Heber Springs City, Arkansas	0.3767547633%
AR240	Hector Town, Arkansas	0.0046732490%
AR241	Helena-West Helena City, Arkansas	0.1739214762%
AR242	Hempstead County, Arkansas	0.2734659153%
AR243	Hermitage City, Arkansas	0.0121839606%
AR244	Hickory Ridge City, Arkansas	0.0037770349%
AR245	Higden Town, Arkansas	0.0085654767%

Allocations are subject to change pursuant to a State-Subdivision Agreement, Allocation Statute, Statutory Trust, or voluntary redistribution.

AR246	Higginson Town, Arkansas	0.0151972889%
AR247	Highfill Town, Arkansas	0.0156011076%
AR248	Highland City, Arkansas	0.0298718460%
AR249	Hindsville Town, Arkansas	0.0033816590%
AR250	Holland City, Arkansas	0.0148864831%
AR251	Holly Grove City, Arkansas	0.0044608936%
AR252	Hope City, Arkansas	0.2248866206%
AR253	Horatio City, Arkansas	0.0029417800%
AR254	Horseshoe Bend City, Arkansas	0.1112109623%
AR255	Horseshoe Lake Town, Arkansas	0.0014319677%
AR256	Hot Spring County, Arkansas	0.4782149797%
AR257	Hot Springs City, Arkansas	3.5617977507%
AR258	Houston Town, Arkansas	0.0052922849%
AR259	Howard County, Arkansas	0.1730249760%
AR260	Hoxie City, Arkansas	0.0120318489%
AR261	Hughes City, Arkansas	0.0113608689%
AR262	Humnoke City, Arkansas	0.0148176536%
AR263	Humphrey City, Arkansas	0.0142685920%
AR264	Hunter Town, Arkansas	0.0001735762%
AR265	Huntington City, Arkansas	0.0062142563%
AR266	Huntsville City, Arkansas	0.0854508543%
AR267	Huttig City, Arkansas	0.0090756161%
AR268	Imboden Town, Arkansas	0.0007621325%
AR269	Independence County, Arkansas	1.0893020276%
AR270	Izard County, Arkansas	0.5513048629%
AR271	Jackson County, Arkansas	0.1817241049%
AR272	Jacksonport Town, Arkansas	0.0050680525%
AR273	Jacksonville City, Arkansas	2.6389305280%
AR274	Jasper City, Arkansas	0.0070526594%
AR275	Jefferson County, Arkansas	0.5992841535%
AR276	Jennette Town, Arkansas	0.0012409338%
AR277	Jericho Town, Arkansas	0.0009641849%
AR278	Jerome Town, Arkansas	0.0001957562%
AR279	Johnson City, Arkansas	0.1307711237%
AR280	Johnson County, Arkansas	0.3131687844%
AR281	Joiner City, Arkansas	0.0294738943%
AR282	Jonesboro City, Arkansas	2.1740597362%
AR283	Judsonia City, Arkansas	0.0470208295%
AR284	Junction City, Arkansas	0.0041819983%
AR285	Keiser City, Arkansas	0.0065363668%
AR286	Kensett City, Arkansas	0.0362397881%
AR287	Kibler City, Arkansas	0.0431741065%
AR288	Kingsland City, Arkansas	0.0062036672%
AR289	Knobel City, Arkansas	0.0009218283%
AR290	Knoxville Town, Arkansas	0.0058832739%
AR291	Lafayette County, Arkansas	0.0910619584%
AR292	Lafe Town, Arkansas	0.0028363178%
AR293	Lake City, Arkansas	0.0259733220%
AR294	Lake View City, Arkansas	0.0047133160%

Allocations are subject to change pursuant to a State-Subdivision Agreement, Allocation Statute, Statutory Trust, or voluntary redistribution.

AR295	Lake Village City, Arkansas	0.0224886334%
AR296	Lakeview City, Arkansas	0.0193402219%
AR297	Lamar City, Arkansas	0.1021685446%
AR298	Lavaca City, Arkansas	0.0302604964%
AR299	Lawrence County, Arkansas	0.4807663922%
AR300	Leachville City, Arkansas	0.0232401768%
AR301	Lead Hill Town, Arkansas	0.0069168607%
AR302	Lee County, Arkansas	0.0997278889%
AR303	Leola Town, Arkansas	0.0013687190%
AR304	Lepanto City, Arkansas	0.0682260295%
AR305	Leslie City, Arkansas	0.0254444370%
AR306	Lewisville City, Arkansas	0.0166148039%
AR307	Lincoln City, Arkansas	0.0464338472%
AR308	Lincoln County, Arkansas	0.1387881111%
AR309	Little Flock City, Arkansas	0.0530723850%
AR310	Little River County, Arkansas	0.3040825791%
AR311	Little Rock City, Arkansas	6.7135694892%
AR312	Lockesburg City, Arkansas	0.0062672021%
AR313	Logan County, Arkansas	0.5058103018%
AR314	London City, Arkansas	0.0142372538%
AR315	Lonoke City, Arkansas	0.2452247983%
AR316	Lonoke County, Arkansas	0.5956462085%
AR317	Louann Town, Arkansas	0.0002119261%
AR318	Luxora City, Arkansas	0.0119226662%
AR319	Lynn Town, Arkansas	0.0001385175%
AR320	Madison City, Arkansas	0.0058260353%
AR321	Madison County, Arkansas	0.3238546666%
AR322	Magazine City, Arkansas	0.0318730520%
AR323	Magness Town, Arkansas	0.0014179443%
AR324	Magnolia City, Arkansas	0.5824169272%
AR325	Malvern City, Arkansas	0.3835695961%
AR326	Mammoth Spring City, Arkansas	0.0072408314%
AR327	Manila City, Arkansas	0.0409124647%
AR328	Mansfield City, Arkansas	0.0007997669%
AR329	Marianna City, Arkansas	0.0846648246%
AR330	Marie Town, Arkansas	0.0009849339%
AR331	Marion City, Arkansas	0.1126915829%
AR332	Marion County, Arkansas	0.3952336867%
AR333	Marked Tree City, Arkansas	0.0992021520%
AR334	Marmaduke City, Arkansas	0.0391761304%
AR335	Marvell City, Arkansas	0.0610375715%
AR336	Maumelle City, Arkansas	0.2572012688%
AR337	Mayflower City, Arkansas	0.0608694329%
AR338	Maynard Town, Arkansas	0.0013140561%
AR339	McCaskill Town, Arkansas	0.0012894435%
AR340	McCrary City, Arkansas	0.0147483949%
AR341	McDougal Town, Arkansas	0.0001189133%
AR342	McGehee City, Arkansas	0.0429993856%
AR343	McNab Town, Arkansas	0.0009151028%

Allocations are subject to change pursuant to a State-Subdivision Agreement, Allocation Statute, Statutory Trust, or voluntary redistribution.

AR344	Melbourne City, Arkansas	0.0687295865%
AR345	Mena City, Arkansas	0.7716866592%
AR346	Menifee Town, Arkansas	0.0106144770%
AR347	Midland Town, Arkansas	0.0002701664%
AR348	Miller County, Arkansas	0.3769094507%
AR349	Mineral Springs City, Arkansas	0.0133569235%
AR350	Minturn Town, Arkansas	0.0002323889%
AR351	Mississippi County, Arkansas	0.4561503415%
AR352	Mitchellville City, Arkansas	0.0000190318%
AR353	Monette City, Arkansas	0.0230987974%
AR354	Monroe County, Arkansas	0.0751267203%
AR355	Montgomery County, Arkansas	0.2264091685%
AR356	Monticello City, Arkansas	0.0526747196%
AR357	Montrose City, Arkansas	0.0059883068%
AR358	Moorefield Town, Arkansas	0.0009616092%
AR359	Moro Town, Arkansas	0.0019858947%
AR360	Morrilton City, Arkansas	0.2597150469%
AR361	Morrison Bluff Town, Arkansas	0.0001732900%
AR362	Mount Ida City, Arkansas	0.0133550632%
AR363	Mount Pleasant Town, Arkansas	0.0122294653%
AR364	Mount Vernon Town, Arkansas	0.0071675659%
AR365	Mountain Home City, Arkansas	0.8447100025%
AR366	Mountain Pine City, Arkansas	0.0111311989%
AR367	Mountainburg City, Arkansas	0.0505877986%
AR368	Mulberry City, Arkansas	0.0839496278%
AR369	Murfreesboro City, Arkansas	0.0401878235%
AR370	Nashville City, Arkansas	0.1174004630%
AR371	Nevada County, Arkansas	0.1042972498%
AR372	Newark City, Arkansas	0.0743959259%
AR373	Newport City, Arkansas	0.2957024125%
AR374	Newton County, Arkansas	0.2538955941%
AR375	Norman Town, Arkansas	0.0054255078%
AR376	Norphlet City, Arkansas	0.0199309247%
AR377	North Little Rock City, Arkansas	1.6145764729%
AR378	Oak Grove Heights Town, Arkansas	0.0108133813%
AR379	Oak Grove Town, Arkansas	0.0031881924%
AR380	Oakhaven Town, Arkansas	0.0008458440%
AR381	Oden Town, Arkansas	0.0002086349%
AR382	Ogden City, Arkansas	0.0000829960%
AR383	Oil Trough Town, Arkansas	0.0018456600%
AR384	O'Kean Town, Arkansas	0.0001714297%
AR385	Okolona Town, Arkansas	0.0019046158%
AR386	Ola City, Arkansas	0.0262882776%
AR387	Omaha Town, Arkansas	0.0030405167%
AR388	Oppelo City, Arkansas	0.0090335457%
AR389	Osceola City, Arkansas	0.2492878833%
AR390	Ouachita County, Arkansas	0.2913601460%
AR391	Oxford City, Arkansas	0.0264156336%
AR392	Ozan Town, Arkansas	0.0011369025%

Allocations are subject to change pursuant to a State-Subdivision Agreement, Allocation Statute, Statutory Trust, or voluntary redistribution.

AR393	Ozark City, Arkansas	0.1131238778%
AR394	Palestine City, Arkansas	0.0190803585%
AR395	Pangburn City, Arkansas	0.0157168727%
AR396	Paragould City, Arkansas	1.0056390223%
AR397	Paris City, Arkansas	0.1616167421%
AR398	Parkdale City, Arkansas	0.0007150537%
AR399	Parkin City, Arkansas	0.0145157198%
AR400	Patmos Town, Arkansas	0.0012638292%
AR401	Patterson City, Arkansas	0.0019780244%
AR402	Pea Ridge City, Arkansas	0.1099874863%
AR403	Peach Orchard City, Arkansas	0.0002743162%
AR404	Perla Town, Arkansas	0.0015089537%
AR405	Perry County, Arkansas	0.2411764522%
AR406	Perry Town, Arkansas	0.0054813155%
AR407	Perrytown, Arkansas	0.0014218079%
AR408	Perryville City, Arkansas	0.0413931262%
AR409	Phillips County, Arkansas	0.3318178496%
AR410	Piggott City, Arkansas	0.3895380125%
AR411	Pike County, Arkansas	0.3481536152%
AR412	Pindall Town, Arkansas	0.0030350790%
AR413	Pine Bluff City, Arkansas	0.9840818047%
AR414	Pineville Town, Arkansas	0.0022012551%
AR415	Plainview City, Arkansas	0.0125505741%
AR416	Pleasant Plains Town, Arkansas	0.0024498139%
AR417	Plumerville City, Arkansas	0.0292462276%
AR418	Pocahontas City, Arkansas	0.4671181241%
AR419	Poinsett County, Arkansas	0.4009911787%
AR420	Polk County, Arkansas	0.0691418478%
AR421	Pollard City, Arkansas	0.0004521853%
AR422	Pope County, Arkansas	0.8568421621%
AR423	Portia Town, Arkansas	0.0009455824%
AR424	Portland City, Arkansas	0.0081334680%
AR425	Pottsville City, Arkansas	0.0356473681%
AR426	Powhatan Town, Arkansas	0.0001556891%
AR427	Poyen Town, Arkansas	0.0022812461%
AR428	Prairie County, Arkansas	0.1056546642%
AR429	Prairie Grove City, Arkansas	0.0877670159%
AR430	Prattsville Town, Arkansas	0.0011406231%
AR431	Prescott City, Arkansas	0.0925564594%
AR432	Pulaski County, Arkansas	2.3536109191%
AR433	Pyatt Town, Arkansas	0.0061435666%
AR434	Quitman City, Arkansas	0.0720876345%
AR435	Randolph County, Arkansas	0.0533049170%
AR436	Ratcliff City, Arkansas	0.0038192484%
AR437	Ravenden Springs Town, Arkansas	0.0001143342%
AR438	Ravenden Town, Arkansas	0.0021246984%
AR439	Rector City, Arkansas	0.0056501695%
AR440	Redfield City, Arkansas	0.0199888788%
AR441	Reed Town, Arkansas	0.0009294125%

Allocations are subject to change pursuant to a State-Subdivision Agreement, Allocation Statute, Statutory Trust, or voluntary redistribution.

AR442	Reyno City, Arkansas	0.0001714297%
AR443	Rison City, Arkansas	0.0266158258%
AR444	Rockport City, Arkansas	0.0466258829%
AR445	Roe Town, Arkansas	0.0006297682%
AR446	Rogers City, Arkansas	1.7409808606%
AR447	Rondo Town, Arkansas	0.0001282146%
AR448	Rose Bud Town, Arkansas	0.0201332633%
AR449	Rosston Town, Arkansas	0.0012719857%
AR450	Rudy Town, Arkansas	0.0043610122%
AR451	Russell Town, Arkansas	0.0072738867%
AR452	Russellville City, Arkansas	0.9171601007%
AR453	Salem City, Arkansas	0.0044962385%
AR454	Salesville City, Arkansas	0.0064404921%
AR455	Saline County, Arkansas	1.0800200662%
AR456	Scott County, Arkansas	0.3380405487%
AR457	Scranton City, Arkansas	0.0072753177%
AR458	Searcy City, Arkansas	0.9880873649%
AR459	Searcy County, Arkansas	0.2584806955%
AR460	Sebastian County, Arkansas	2.1934833834%
AR461	Sedgwick Town, Arkansas	0.0005311746%
AR462	Sevier County, Arkansas	0.2613059949%
AR463	Shannon Hills City, Arkansas	0.0498163648%
AR464	Sharp County, Arkansas	0.2811885530%
AR465	Sheridan City, Arkansas	0.2276671308%
AR466	Sherrill Town, Arkansas	0.0025761682%
AR467	Sherwood City, Arkansas	0.4241829888%
AR468	Shirley Town, Arkansas	0.0009145304%
AR469	Sidney Town, Arkansas	0.0035774152%
AR470	Siloam Springs City, Arkansas	0.7477783644%
AR471	Smackover City, Arkansas	0.0008007686%
AR472	Smithville Town, Arkansas	0.0001624146%
AR473	South Lead Hill Town, Arkansas	0.0018313504%
AR474	Sparkman City, Arkansas	0.0035065824%
AR475	Springdale City, Arkansas	2.0136786333%
AR476	Springtown, Arkansas	0.0002924895%
AR477	St Francis County, Arkansas	0.2044215163%
AR478	Stamps City, Arkansas	0.0180207281%
AR479	Star City, Arkansas	0.0564865270%
AR480	Stephens City, Arkansas	0.0116586529%
AR481	Stone County, Arkansas	0.4282031449%
AR482	Strawberry Town, Arkansas	0.0006928738%
AR483	Strong City, Arkansas	0.0029361993%
AR484	Stuttgart City, Arkansas	0.2203815101%
AR485	Subiaco Town, Arkansas	0.0109146937%
AR486	Success Town, Arkansas	0.0001784415%
AR487	Sulphur Rock Town, Arkansas	0.0032654646%
AR488	Sulphur Springs City, Arkansas	0.0120908047%
AR489	Summit City, Arkansas	0.0074467474%
AR490	Sunset Town, Arkansas	0.0016041130%

Allocations are subject to change pursuant to a State-Subdivision Agreement, Allocation Statute, Statutory Trust, or voluntary redistribution.

AR491	Swifton City, Arkansas	0.0178930859%
AR492	Taylor City, Arkansas	0.0014103602%
AR493	Texarkana City, Arkansas	0.7683955804%
AR494	Thornton City, Arkansas	0.0022437548%
AR495	Tillar City, Arkansas	0.0003265465%
AR496	Tinsman Town, Arkansas	0.0003150987%
AR497	Tollette Town, Arkansas	0.0032731918%
AR498	Tontitown City, Arkansas	0.0610355681%
AR499	Traskwood City, Arkansas	0.0177678764%
AR500	Trumann City, Arkansas	0.2319945153%
AR501	Tuckerman City, Arkansas	0.0405439909%
AR502	Tull Town, Arkansas	0.0030797252%
AR503	Tupelo Town, Arkansas	0.0005171511%
AR504	Turrell City, Arkansas	0.0090687475%
AR505	Twin Groves Town, Arkansas	0.0156102657%
AR506	Tyronza City, Arkansas	0.0382955139%
AR507	Ulm Town, Arkansas	0.0000897216%
AR508	Union County, Arkansas	0.4520045466%
AR509	Valley Springs Town, Arkansas	0.0032716177%
AR510	Van Buren City, Arkansas	1.7649031789%
AR511	Van Buren County, Arkansas	0.3641848711%
AR512	Vandervoort Town, Arkansas	0.0000659675%
AR513	Victoria Town, Arkansas	0.0005446257%
AR514	Vilonia City, Arkansas	0.1035441323%
AR515	Viola Town, Arkansas	0.0032700437%
AR516	Wabbaseka Town, Arkansas	0.0082530968%
AR517	Waldenburg Town, Arkansas	0.0023526513%
AR518	Waldo City, Arkansas	0.0028426141%
AR519	Waldron City, Arkansas	0.1501465474%
AR520	Walnut Ridge City, Arkansas	0.0315460763%
AR521	Ward City, Arkansas	0.1482609634%
AR522	Warren City, Arkansas	0.1331456688%
AR523	Washington City, Arkansas	0.0014218079%
AR524	Washington County, Arkansas	2.0141562897%
AR525	Watson City, Arkansas	0.0000569524%
AR526	Weiner City, Arkansas	0.0115016760%
AR527	Weldon Town, Arkansas	0.0015514534%
AR528	West Fork City, Arkansas	0.0278779379%
AR529	West Memphis City, Arkansas	0.6402086383%
AR530	West Point Town, Arkansas	0.0031173596%
AR531	Western Grove Town, Arkansas	0.0057204300%
AR532	Wheatley City, Arkansas	0.0050976735%
AR533	Whelen Springs Town, Arkansas	0.0002381128%
AR534	White County, Arkansas	1.0383554857%
AR535	White Hall City, Arkansas	0.0551959387%
AR536	Wickes Town, Arkansas	0.0001422380%
AR537	Widener Town, Arkansas	0.0014565804%
AR538	Wiederkehr Village City, Arkansas	0.0015955272%
AR539	Williford Town, Arkansas	0.0025041906%

Allocations are subject to change pursuant to a State-Subdivision Agreement, Allocation Statute, Statutory Trust, or voluntary redistribution.

AR540	Willisville Town, Arkansas	0.0003913692%
AR541	Wilmar City, Arkansas	0.0018078825%
AR542	Wilmot City, Arkansas	0.0171605744%
AR543	Wilson City, Arkansas	0.0038733390%
AR544	Wilton City, Arkansas	0.0002323889%
AR545	Winchester Town, Arkansas	0.0011094280%
AR546	Winslow City, Arkansas	0.0059329284%
AR547	Winthrop City, Arkansas	0.0004315794%
AR548	Woodruff County, Arkansas	0.2136270641%
AR549	Wooster Town, Arkansas	0.0052930004%
AR550	Wrightsville City, Arkansas	0.0089014675%
AR551	Wynne City, Arkansas	0.1541190523%
AR552	Yell County, Arkansas	0.5032932325%
AR553	Yellville City, Arkansas	0.0268081476%
AR554	Zinc Town, Arkansas	0.0018492375%

Allocations are subject to change pursuant to a State-Subdivision Agreement, Allocation Statute, Statutory Trust, or voluntary redistribution.

CA1	Adelanto City, California	0.0080406152%
CA2	Agoura Hills City, California	0.0048296852%
CA3	Alameda City, California	0.0687957240%
CA4	Alameda County, California	2.3171117448%
CA5	Albany City, California	0.0130032024%
CA6	Alhambra City, California	0.0414237122%
CA7	Aliso Viejo City, California	0.0137360345%
CA8	Alpine County, California	0.0013376945%
CA9	Amador County, California	0.2469295604%
CA10	American Canyon City, California	0.0165139864%
CA11	Anaheim City, California	0.5505795138%
CA12	Anderson City, California	0.0239988875%
CA13	Antioch City, California	0.0364238871%
CA14	Apple Valley Town, California	0.0250202025%
CA15	Arcadia City, California	0.0323032132%
CA16	Arcata City, California	0.0540144110%
CA17	Arroyo Grande City, California	0.0240181250%
CA18	Artesia City, California	0.0006155675%
CA19	Arvin City, California	0.0056013412%
CA20	Atascadero City, California	0.0290403594%
CA21	Atwater City, California	0.0236302829%
CA22	Auburn City, California	0.0170270863%
CA23	Avenal City, California	0.0067977759%
CA24	Azusa City, California	0.0254411432%
CA25	Bakersfield City, California	0.2108141707%
CA26	Baldwin Park City, California	0.0263665087%
CA27	Banning City, California	0.0173571525%
CA28	Barstow City, California	0.0147274861%
CA29	Beaumont City, California	0.0206488546%
CA30	Bell City, California	0.0082990762%
CA31	Bell Gardens City, California	0.0137907495%
CA32	Bellflower City, California	0.0017478033%
CA33	Belmont City, California	0.0204943997%
CA34	Benicia City, California	0.0306361343%
CA35	Berkeley City, California	0.1507814268%
CA36	Beverly Hills City, California	0.0645398168%
CA37	Blythe City, California	0.0116685845%
CA38	Brawley City, California	0.0106164547%
CA39	Brea City, California	0.0855349777%
CA40	Brentwood City, California	0.0259827742%
CA41	Buena Park City, California	0.0861931119%
CA42	Burbank City, California	0.0993184318%
CA43	Burlingame City, California	0.0184045562%
CA44	Butte County, California	1.6698730593%
CA45	Calabasas City, California	0.0059064288%
CA46	Calaveras County, California	0.2333016555%
CA47	Calexico City, California	0.0184372901%
CA48	California City, California	0.0085450399%
CA49	Camarillo City, California	0.0015463094%

Allocations are subject to change pursuant to a State-Subdivision Agreement, Allocation Statute, Statutory Trust, or voluntary redistribution.

CA50	Campbell City, California	0.0135813100%
CA51	Canyon Lake City, California	0.0002129762%
CA52	Capitola City, California	0.0202934925%
CA53	Carlsbad City, California	0.1267504081%
CA54	Carpinteria City, California	0.0010786309%
CA55	Carson City, California	0.0192814236%
CA56	Cathedral City, California	0.0667982142%
CA57	Ceres City, California	0.0410557736%
CA58	Cerritos City, California	0.0047883080%
CA59	Chico City, California	0.2147613426%
CA60	Chino City, California	0.0634542870%
CA61	Chino Hills City, California	0.0007702603%
CA62	Chowchilla City, California	0.0117436155%
CA63	Chula Vista City, California	0.1875126219%
CA64	Citrus Heights City, California	0.0561432052%
CA65	Claremont City, California	0.0099641409%
CA66	Clayton City, California	0.0021793699%
CA67	Clearlake City, California	0.0407484815%
CA68	Clovis City, California	0.0646982524%
CA69	Coachella City, California	0.0208805131%
CA70	Coalinga City, California	0.0118909812%
CA71	Colton City, California	0.0305802457%
CA72	Colusa County, California	0.0645681893%
CA73	Commerce City, California	0.0003582485%
CA74	Compton City, California	0.0436639822%
CA75	Concord City, California	0.0551012888%
CA76	Contra Costa County, California	2.0883105647%
CA77	Corcoran City, California	0.0129144689%
CA78	Corona City, California	0.1456442433%
CA79	Coronado City, California	0.0433287141%
CA80	Costa Mesa City, California	0.1231657826%
CA81	Covina City, California	0.0276460785%
CA82	Cudahy City, California	0.0007265676%
CA83	Culver City, California	0.0542840529%
CA84	Cupertino City, California	0.0080632149%
CA85	Cypress City, California	0.0328115076%
CA86	Daly City, California	0.0439049185%
CA87	Dana Point City, California	0.0006708852%
CA88	Danville Town, California	0.0099247461%
CA89	Davis City, California	0.0545074645%
CA90	Del Norte County, California	0.1297217340%
CA91	Delano City, California	0.0300821172%
CA92	Desert Hot Springs City, California	0.0241834278%
CA93	Diamond Bar City, California	0.0008436260%
CA94	Dinuba City, California	0.0141078110%
CA95	Dixon City, California	0.0157875932%
CA96	Downey City, California	0.0518823181%
CA97	Duarte City, California	0.0032897513%
CA98	Dublin City, California	0.0323900911%

Allocations are subject to change pursuant to a State-Subdivision Agreement, Allocation Statute, Statutory Trust, or voluntary redistribution.

CA99	East Palo Alto City, California	0.0125461339%
CA100	Eastvale City, California	0.0003306689%
CA101	El Cajon City, California	0.1126451663%
CA102	El Centro City, California	0.1571606408%
CA103	El Cerrito City, California	0.0228070521%
CA104	El Dorado County, California	0.7628798074%
CA105	El Monte City, California	0.0304948586%
CA106	El Paso De Robles (Paso Robles) City, California	0.0426476788%
CA107	El Segundo City, California	0.0323395471%
CA108	Elk Grove City, California	0.1287424148%
CA109	Emeryville City, California	0.0224147059%
CA110	Encinitas City, California	0.0602545379%
CA111	Escondido City, California	0.1438494168%
CA112	Eureka City, California	0.1162748009%
CA113	Exeter City, California	0.0039189263%
CA114	Fairfield City, California	0.1082698694%
CA115	Farmersville City, California	0.0033636086%
CA116	Fillmore City, California	0.0024493289%
CA117	Folsom City, California	0.1074891735%
CA118	Fontana City, California	0.1110712457%
CA119	Fortuna City, California	0.0321969551%
CA120	Foster City, California	0.0200409630%
CA121	Fountain Valley City, California	0.0550184551%
CA122	Fremont City, California	0.1072139174%
CA123	Fresno City, California	0.3946266471%
CA124	Fresno County, California	1.8952186144%
CA125	Fullerton City, California	0.1362988736%
CA126	Galt City, California	0.0173391204%
CA127	Garden Grove City, California	0.2114521952%
CA128	Gardena City, California	0.0335535223%
CA129	Gilroy City, California	0.0244807126%
CA130	Glendale City, California	0.1648905859%
CA131	Glendora City, California	0.0162177007%
CA132	Glenn County, California	0.1138173202%
CA133	Goleta City, California	0.0034947026%
CA134	Grand Terrace City, California	0.0061605126%
CA135	Grass Valley City, California	0.0238666834%
CA136	Greenfield City, California	0.0060998821%
CA137	Grover Beach City, California	0.0166359295%
CA138	Half Moon Bay City, California	0.0038179493%
CA139	Hanford City, California	0.0272737786%
CA140	Hawaiian Gardens City, California	0.0048932656%
CA141	Hawthorne City, California	0.0492091493%
CA142	Hayward City, California	0.1165823151%
CA143	Healdsburg City, California	0.0322071527%
CA144	Hemet City, California	0.0508926268%
CA145	Hercules City, California	0.0094435395%
CA146	Hermosa Beach City, California	0.0175326053%

Allocations are subject to change pursuant to a State-Subdivision Agreement, Allocation Statute, Statutory Trust, or voluntary redistribution.

CA147	Hesperia City, California	0.0351740062%
CA148	Highland City, California	0.0035070571%
CA149	Hillsborough Town, California	0.0132756672%
CA150	Hollister City, California	0.0271914840%
CA151	Humboldt County, California	1.0332729841%
CA152	Huntington Beach City, California	0.2455375315%
CA153	Huntington Park City, California	0.0230051045%
CA154	Imperial Beach City, California	0.0142713058%
CA155	Imperial City, California	0.0058874134%
CA156	Imperial County, California	0.2596518766%
CA157	Indio City, California	0.0552361256%
CA158	Inglewood City, California	0.0590249412%
CA159	Inyo County, California	0.0764176347%
CA160	Irvine City, California	0.1378869091%
CA161	Jurupa Valley City, California	0.0010854029%
CA162	Kerman City, California	0.0051323940%
CA163	Kern County, California	2.5107708914%
CA164	King City, California	0.0045077390%
CA165	Kings County, California	0.2912053674%
CA166	Kingsburg City, California	0.0079843460%
CA167	La Cañada Flintridge City, California	0.0030849110%
CA168	La Habra City, California	0.0593706924%
CA169	La Mesa City, California	0.0550261628%
CA170	La Mirada City, California	0.0098420234%
CA171	La Palma City, California	0.0115153508%
CA172	La Puente City, California	0.0015681795%
CA173	La Quinta City, California	0.0623482352%
CA174	La Verne City, California	0.0234299467%
CA175	Lafayette City, California	0.0055538898%
CA176	Laguna Beach City, California	0.0471335159%
CA177	Laguna Hills City, California	0.0139313591%
CA178	Laguna Niguel City, California	0.0008534589%
CA179	Laguna Woods City, California	0.0007897674%
CA180	Lake County, California	0.7897576873%
CA181	Lake Elsinore City, California	0.0208674291%
CA182	Lake Forest City, California	0.0122159407%
CA183	Lakeport City, California	0.0213147440%
CA184	Lakewood City, California	0.0048236269%
CA185	Lancaster City, California	0.0446054926%
CA186	Larkspur City, California	0.0150450552%
CA187	Lassen County, California	0.3174452703%
CA188	Lathrop City, California	0.0090970905%
CA189	Lawndale City, California	0.0021393565%
CA190	Lemon Grove City, California	0.0221898034%
CA191	Lemoore City, California	0.0159151506%
CA192	Lincoln City, California	0.0308399279%
CA193	Lindsay City, California	0.0068901728%
CA194	Livermore City, California	0.0539032682%
CA195	Livingston City, California	0.0055356197%

Allocations are subject to change pursuant to a State-Subdivision Agreement, Allocation Statute, Statutory Trust, or voluntary redistribution.

CA196	Lodi City, California	0.0530271938%
CA197	Loma Linda City, California	0.0085901283%
CA198	Lomita City, California	0.0038538551%
CA199	Lompoc City, California	0.0469819633%
CA200	Long Beach City, California	0.4360787318%
CA201	Los Alamitos City, California	0.0083477805%
CA202	Los Altos City, California	0.0124694218%
CA203	Los Angeles City, California	2.6976769698%
CA204	Los Angeles County, California	13.8854516899%
CA205	Los Banos City, California	0.0199257760%
CA206	Los Gatos Town, California	0.0124551008%
CA207	Lynwood City, California	0.0162106433%
CA208	Madera City, California	0.0384219997%
CA209	Madera County, California	0.3470859723%
CA210	Malibu City, California	0.0023250386%
CA211	Manhattan Beach City, California	0.0314545280%
CA212	Manteca City, California	0.0535068303%
CA213	Marin County, California	0.6196428338%
CA214	Marina City, California	0.0173871744%
CA215	Mariposa County, California	0.0837565181%
CA216	Martinez City, California	0.0118968492%
CA217	Marysville City, California	0.0135235182%
CA218	Maywood City, California	0.0042867855%
CA219	McFarland City, California	0.0030938240%
CA220	Mendocino County, California	0.4618719225%
CA221	Mendota City, California	0.0023387253%
CA222	Menifee City, California	0.0314805057%
CA223	Menlo Park City, California	0.0152284694%
CA224	Merced City, California	0.0604217597%
CA225	Merced County, California	0.5513809379%
CA226	Mill Valley City, California	0.0203185028%
CA227	Millbrae City, California	0.0127698310%
CA228	Milpitas City, California	0.0359710690%
CA229	Mission Viejo City, California	0.0141839997%
CA230	Modesto City, California	0.2158290940%
CA231	Modoc County, California	0.0678735622%
CA232	Mono County, California	0.0276582585%
CA233	Monrovia City, California	0.0307027280%
CA234	Montclair City, California	0.0388647471%
CA235	Montebello City, California	0.0302455961%
CA236	Monterey City, California	0.0406069679%
CA237	Monterey County, California	0.9208810768%
CA238	Monterey Park City, California	0.0309701496%
CA239	Moorpark City, California	0.0081253680%
CA240	Moraga Town, California	0.0037405712%
CA241	Moreno Valley City, California	0.1363856087%
CA242	Morgan Hill City, California	0.0150367924%
CA243	Morro Bay City, California	0.0194172278%
CA244	Mountain View City, California	0.0403732952%

Allocations are subject to change pursuant to a State-Subdivision Agreement, Allocation Statute, Statutory Trust, or voluntary redistribution.

CA245	Murrieta City, California	0.0475523474%
CA246	Napa City, California	0.0775574195%
CA247	Napa County, California	0.2977848225%
CA248	National City, California	0.0792489536%
CA249	Nevada County, California	0.4437006266%
CA250	Newark City, California	0.0262578400%
CA251	Newman City, California	0.0056667930%
CA252	Newport Beach City, California	0.1773838603%
CA253	Norco City, California	0.0162343848%
CA254	Norwalk City, California	0.0311568467%
CA255	Novato City, California	0.0277308629%
CA256	Oakdale City, California	0.0175587733%
CA257	Oakland City, California	0.4833072774%
CA258	Oakley City, California	0.0095829439%
CA259	Oceanside City, California	0.2115669857%
CA260	Ontario City, California	0.1777223320%
CA261	Orange City, California	0.1485700209%
CA262	Orange County, California	4.3394270261%
CA263	Orange Cove City, California	0.0042957937%
CA264	Orinda City, California	0.0046035933%
CA265	Oroville City, California	0.0780172317%
CA266	Oxnard City, California	0.1546146012%
CA267	Pacific Grove City, California	0.0090298307%
CA268	Pacifica City, California	0.0157605054%
CA269	Palm Desert City, California	0.0823451090%
CA270	Palm Springs City, California	0.0759989460%
CA271	Palmdale City, California	0.0453461910%
CA272	Palo Alto City, California	0.0389822496%
CA273	Palos Verdes Estates City, California	0.0064069522%
CA274	Paramount City, California	0.0110388545%
CA275	Parlier City, California	0.0084167531%
CA276	Pasadena City, California	0.1448543331%
CA277	Patterson City, California	0.0152734467%
CA278	Perris City, California	0.0092642488%
CA279	Petaluma City, California	0.0805405765%
CA280	Pico Rivera City, California	0.0221211004%
CA281	Piedmont City, California	0.0137634554%
CA282	Pinole City, California	0.0133816874%
CA283	Pittsburg City, California	0.0526516110%
CA284	Placentia City, California	0.0285760590%
CA285	Placer County, California	1.0391221604%
CA286	Placerville City, California	0.0154006075%
CA287	Pleasant Hill City, California	0.0128265443%
CA288	Pleasanton City, California	0.0669112760%
CA289	Plumas County, California	0.2054195413%
CA290	Pomona City, California	0.1100333576%
CA291	Port Hueneme City, California	0.0210119084%
CA292	Porterville City, California	0.0207339086%
CA293	Poway City, California	0.0616612685%

Allocations are subject to change pursuant to a State-Subdivision Agreement, Allocation Statute, Statutory Trust, or voluntary redistribution.

CA294	Rancho Cordova City, California	0.0081653178%
CA295	Rancho Cucamonga City, California	0.0831861182%
CA296	Rancho Mirage City, California	0.0520153945%
CA297	Rancho Palos Verdes City, California	0.0015258031%
CA298	Rancho Santa Margarita City, California	0.0007600469%
CA299	Red Bluff City, California	0.0142101994%
CA300	Redding City, California	0.2817191660%
CA301	Redlands City, California	0.0566068871%
CA302	Redondo Beach City, California	0.0611723543%
CA303	Redwood City, California	0.0559270889%
CA304	Reedley City, California	0.0119210665%
CA305	Rialto City, California	0.0727822590%
CA306	Richmond City, California	0.1449646513%
CA307	Ridgecrest City, California	0.0145926969%
CA308	Ripon City, California	0.0125749663%
CA309	Riverbank City, California	0.0103408497%
CA310	Riverside City, California	0.2662064641%
CA311	Riverside County, California	4.5266831219%
CA312	Rocklin City, California	0.0754700184%
CA313	Rohnert Park City, California	0.0411149610%
CA314	Rosemead City, California	0.0034098389%
CA315	Roseville City, California	0.1950516830%
CA316	Sacramento City, California	0.7166566857%
CA317	Sacramento County, California	3.7740806472%
CA318	Salinas City, California	0.0937010885%
CA319	San Anselmo Town, California	0.0094182279%
CA320	San Benito County, California	0.1059231509%
CA321	San Bernardino City, California	0.1763886658%
CA322	San Bernardino County, California	3.2559161555%
CA323	San Bruno City, California	0.0207725105%
CA324	San Buenaventura (Ventura) City, California	0.0847248626%
CA325	San Carlos City, California	0.0131386259%
CA326	San Clemente City, California	0.0082288824%
CA327	San Diego City, California	1.9627490739%
CA328	San Diego County, California	5.6818161190%
CA329	San Dimas City, California	0.0026560247%
CA330	San Fernando City, California	0.0126494263%
CA331	San Francisco City, California	3.0072582513%
CA332	San Gabriel City, California	0.0178242442%
CA333	San Jacinto City, California	0.0103683341%
CA334	San Joaquin County, California	1.6732273743%
CA335	San Jose City, California	0.2920498815%
CA336	San Juan Capistrano City, California	0.0079040656%
CA337	San Leandro City, California	0.0387629931%
CA338	San Luis Obispo City, California	0.0769605978%
CA339	San Luis Obispo County, California	0.8319426358%
CA340	San Marcos City, California	0.0885504562%
CA341	San Marino City, California	0.0089035421%

Allocations are subject to change pursuant to a State-Subdivision Agreement, Allocation Statute, Statutory Trust, or voluntary redistribution.

CA342	San Mateo City, California	0.0513806053%
CA343	San Mateo County, California	1.0886812637%
CA344	San Pablo City, California	0.0179586052%
CA345	San Rafael City, California	0.0880586555%
CA346	San Ramon City, California	0.0212919065%
CA347	Sanger City, California	0.0176325038%
CA348	Santa Ana City, California	0.4984377514%
CA349	Santa Barbara City, California	0.1212083812%
CA350	Santa Barbara County, California	1.1351865563%
CA351	Santa Clara City, California	0.0663293780%
CA352	Santa Clara County, California	2.3902526488%
CA353	Santa Clarita City, California	0.0214974604%
CA354	Santa Cruz City, California	0.1424197376%
CA355	Santa Cruz County, California	0.7777323134%
CA356	Santa Fe Springs City, California	0.0310730772%
CA357	Santa Maria City, California	0.0578177221%
CA358	Santa Monica City, California	0.1566762783%
CA359	Santa Paula City, California	0.0143666526%
CA360	Santa Rosa City, California	0.1832885446%
CA361	Santee City, California	0.0323856346%
CA362	Saratoga City, California	0.0041222757%
CA363	Scotts Valley City, California	0.0152663892%
CA364	Seal Beach City, California	0.0200159844%
CA365	Seaside City, California	0.0231393228%
CA366	Selma City, California	0.0153877773%
CA367	Shafter City, California	0.0124787630%
CA368	Shasta County, California	1.0879294479%
CA369	Shasta Lake City, California	0.0038593900%
CA370	Sierra County, California	0.0142190648%
CA371	Sierra Madre City, California	0.0058690958%
CA372	Signal Hill City, California	0.0102416490%
CA373	Simi Valley City, California	0.0643155329%
CA374	Siskiyou County, California	0.2559528253%
CA375	Solana Beach City, California	0.0167194452%
CA376	Solano County, California	0.7608447107%
CA377	Soledad City, California	0.0073442915%
CA378	Sonoma City, California	0.0221333122%
CA379	Sonoma County, California	1.2365787659%
CA380	South El Monte City, California	0.0047782214%
CA381	South Gate City, California	0.0200614692%
CA382	South Lake Tahoe City, California	0.0802932013%
CA383	South Pasadena City, California	0.0115020448%
CA384	South San Francisco City, California	0.0427068345%
CA385	Stanislaus County, California	1.7144538588%
CA386	Stanton City, California	0.0352275317%
CA387	Stockton City, California	0.3112856617%
CA388	Suisun City, California	0.0212574757%
CA389	Sunnyvale City, California	0.0523734685%
CA390	Susanville City, California	0.0264595242%

Allocations are subject to change pursuant to a State-Subdivision Agreement, Allocation Statute, Statutory Trust, or voluntary redistribution.

CA391	Sutter County, California	0.3091952156%
CA392	Tehachapi City, California	0.0088777547%
CA393	Tehama County, California	0.2209052187%
CA394	Temecula City, California	0.0217286591%
CA395	Temple City, California	0.0047651056%
CA396	Thousand Oaks City, California	0.0217061387%
CA397	Torrance City, California	0.1109839555%
CA398	Tracy City, California	0.0835013242%
CA399	Trinity County, California	0.0817816555%
CA400	Truckee Town, California	0.0028775967%
CA401	Tulare City, California	0.0364714654%
CA402	Tulare County, California	0.8087538316%
CA403	Tuolumne County, California	0.5067147037%
CA404	Turlock City, California	0.0641856759%
CA405	Tustin City, California	0.0724358417%
CA406	Twentynine Palms City, California	0.0015204426%
CA407	Ukiah City, California	0.0382673703%
CA408	Union City, California	0.0425306998%
CA409	Upland City, California	0.0512150964%
CA410	Vacaville City, California	0.1178230927%
CA411	Vallejo City, California	0.1657416975%
CA412	Ventura County, California	2.1839799975%
CA413	Victorville City, California	0.0325051195%
CA414	Visalia City, California	0.0658641260%
CA415	Vista City, California	0.0512970262%
CA416	Walnut City, California	0.0057076310%
CA417	Walnut Creek City, California	0.0255961215%
CA418	Wasco City, California	0.0084294089%
CA419	Watsonville City, California	0.0627585660%
CA420	West Covina City, California	0.0488085245%
CA421	West Hollywood City, California	0.0130934425%
CA422	West Sacramento City, California	0.0656765408%
CA423	Westminster City, California	0.1035064607%
CA424	Whittier City, California	0.0314414123%
CA425	Wildomar City, California	0.0075417889%
CA426	Windsor Town, California	0.0156005948%
CA427	Woodland City, California	0.0576637113%
CA428	Yolo County, California	0.3670120496%
CA429	Yorba Linda City, California	0.0437048044%
CA430	Yuba City, California	0.0731487702%
CA431	Yuba County, California	0.2142726346%
CA432	Yucaipa City, California	0.0155378708%
CA433	Yucca Valley Town, California	0.0025608365%

Allocations are subject to change pursuant to a State-Subdivision Agreement, Allocation Statute, Statutory Trust, or voluntary redistribution.

CO1	Adams County, Colorado	6.4563067236%
CO2	Alamosa City, Colorado	0.0745910871%
CO3	Alamosa County, Colorado	0.4334718288%
CO4	Arapahoe County, Colorado	4.8467256550%
CO5	Archuleta County, Colorado	0.1370425096%
CO6	Arvada City, Colorado	1.2841799450%
CO7	Aurora City, Colorado	4.2914496137%
CO8	Baca County, Colorado	0.0592396985%
CO9	Bent County, Colorado	0.1133427512%
CO10	Black Hawk City, Colorado	0.0260393489%
CO11	Boulder City, Colorado	1.8402051032%
CO12	Boulder County, Colorado	2.8040191342%
CO13	Brighton City, Colorado	0.1405791210%
CO14	Broomfield City, Colorado	1.0013917112%
CO15	Cañon City, Colorado	0.3070751207%
CO16	Castle Pines City, Colorado	0.0073662408%
CO17	Castle Rock Town, Colorado	0.4961417855%
CO18	Centennial City, Colorado	0.0476600277%
CO19	Chaffee County, Colorado	0.3604069298%
CO20	Cheyenne County, Colorado	0.0159109271%
CO21	Clear Creek County, Colorado	0.1380433961%
CO22	Colorado Springs City, Colorado	9.6056573895%
CO23	Commerce City, Colorado	0.4459216299%
CO24	Conejos County, Colorado	0.2108486947%
CO25	Costilla County, Colorado	0.0552334207%
CO26	Crowley County, Colorado	0.0933584380%
CO27	Custer County, Colorado	0.0412185507%
CO28	Delta County, Colorado	0.5440118792%
CO29	Denver City, Colorado	15.0041699144%
CO30	Dolores County, Colorado	0.0352358134%
CO31	Douglas County, Colorado	2.6394119072%
CO32	Durango City, Colorado	0.2380966286%
CO33	Eagle County, Colorado	0.6187127797%
CO34	El Paso County, Colorado	2.2654220766%
CO35	Elbert County, Colorado	0.2804372613%
CO36	Englewood City, Colorado	0.6035403160%
CO37	Erie Town, Colorado	0.0550006818%
CO38	Evans City, Colorado	0.1783043118%
CO39	Federal Heights City, Colorado	0.1079698153%
CO40	Firestone Town, Colorado	0.0578836029%
CO41	Fort Collins City, Colorado	1.1954809288%
CO42	Fort Morgan City, Colorado	0.1301284524%
CO43	Fountain City, Colorado	0.1186014119%
CO44	Frederick Town, Colorado	0.0483214578%
CO45	Fremont County, Colorado	0.6866476799%
CO46	Fruita City, Colorado	0.0482720145%
CO47	Garfield County, Colorado	0.8376446894%
CO48	Gilpin County, Colorado	0.0300906083%
CO49	Golden City, Colorado	0.3661894352%

Allocations are subject to change pursuant to a State-Subdivision Agreement, Allocation Statute, Statutory Trust, or voluntary redistribution.

CO50	Grand County, Colorado	0.2036540033%
CO51	Grand Junction City, Colorado	1.0740385726%
CO52	Greeley City, Colorado	1.2128607699%
CO53	Greenwood Village City, Colorado	0.3058723632%
CO54	Gunnison County, Colorado	0.1912939834%
CO55	Hinsdale County, Colorado	0.0112390306%
CO56	Hudson Town, Colorado	0.0002554118%
CO57	Huerfano County, Colorado	0.2504945278%
CO58	Jackson County, Colorado	0.0309834115%
CO59	Jefferson County, Colorado	6.2301417879%
CO60	Johnstown, Colorado	0.0880406820%
CO61	Kiowa County, Colorado	0.0142237522%
CO62	Kit Carson County, Colorado	0.0939715175%
CO63	La Plata County, Colorado	0.5745585865%
CO64	Lafayette City, Colorado	0.1923606122%
CO65	Lake County, Colorado	0.0989843273%
CO66	Lakewood City, Colorado	1.6765864702%
CO67	Larimer County, Colorado	3.6771380213%
CO68	Las Animas County, Colorado	0.6303942510%
CO69	Lincoln County, Colorado	0.0819433053%
CO70	Littleton City, Colorado	0.9911426404%
CO71	Logan County, Colorado	0.2819912214%
CO72	Lone Tree City, Colorado	0.1937076023%
CO73	Longmont City, Colorado	0.8513027113%
CO74	Louisville City, Colorado	0.0837469407%
CO75	Loveland City, Colorado	1.5095861119%
CO76	Mesa County, Colorado	1.7687427882%
CO77	Mineral County, Colorado	0.0039157682%
CO78	Moffat County, Colorado	0.2325862894%
CO79	Montezuma County, Colorado	0.4428801804%
CO80	Montrose City, Colorado	0.0375815957%
CO81	Montrose County, Colorado	0.5319658200%
CO82	Morgan County, Colorado	0.3376035258%
CO83	Northglenn City, Colorado	0.1972243635%
CO84	Otero County, Colorado	0.4486069596%
CO85	Ouray County, Colorado	0.0534887895%
CO86	Park County, Colorado	0.1673691348%
CO87	Parker Town, Colorado	0.3247124678%
CO88	Phillips County, Colorado	0.0713973011%
CO89	Pitkin County, Colorado	0.1746622577%
CO90	Prowers County, Colorado	0.1726881656%
CO91	Pueblo City, Colorado	2.5730616529%
CO92	Pueblo County, Colorado	3.1025919095%
CO93	Rio Blanco County, Colorado	0.1012968741%
CO94	Rio Grande County, Colorado	0.2526177695%
CO95	Routt County, Colorado	0.2323178565%
CO96	Saguache County, Colorado	0.0666194156%
CO97	San Juan County, Colorado	0.0097000947%
CO98	San Miguel County, Colorado	0.1004727271%

Allocations are subject to change pursuant to a State-Subdivision Agreement, Allocation Statute, Statutory Trust, or voluntary redistribution.

CO99	Sedgwick County, Colorado	0.0618109352%
CO100	Sheridan City, Colorado	0.2306795787%
CO101	Steamboat Springs City, Colorado	0.1513646932%
CO102	Sterling City, Colorado	0.0995110857%
CO103	Summit County, Colorado	0.3761345614%
CO104	Superior Town, Colorado	0.0014920421%
CO105	Teller County, Colorado	0.6218972779%
CO106	Thornton City, Colorado	1.0031200434%
CO107	Washington County, Colorado	0.0356553080%
CO108	Weld County, Colorado	2.2921158443%
CO109	Wellington Town, Colorado	0.0235131848%
CO110	Westminster City, Colorado	1.1920065086%
CO111	Wheat Ridge City, Colorado	0.3438324783%
CO112	Windsor Town, Colorado	0.0900350795%
CO113	Yuma County, Colorado	0.0992146077%

Allocations are subject to change pursuant to a State-Subdivision Agreement, Allocation Statute, Statutory Trust, or voluntary redistribution.

CT1	Andover Town, Connecticut	0.0513214640%
CT2	Ansonia City, Connecticut	0.5316052437%
CT3	Ashford Town, Connecticut	0.1096965130%
CT4	Avon Town, Connecticut	0.5494886534%
CT5	Barkhamsted Town, Connecticut	0.0620629520%
CT6	Beacon Falls Town, Connecticut	0.1953947308%
CT7	Berlin Town, Connecticut	0.5215629385%
CT8	Bethany Town, Connecticut	0.1039156068%
CT9	Bethel Town, Connecticut	0.3522422145%
CT10	Bethlehem Town, Connecticut	0.0078647202%
CT11	Bloomfield Town, Connecticut	0.4888368136%
CT12	Bolton Town, Connecticut	0.1520831395%
CT13	Bozrah Town, Connecticut	0.0582057867%
CT14	Branford Town, Connecticut	0.8903816954%
CT15	Bridgeport City, Connecticut	3.2580743095%
CT16	Bridgewater Town, Connecticut	0.0118125935%
CT17	Bristol City, Connecticut	1.3355768908%
CT18	Brookfield Town, Connecticut	0.3087903124%
CT19	Brooklyn Town, Connecticut	0.1880661562%
CT20	Burlington Town, Connecticut	0.2348761319%
CT21	Canaan Town, Connecticut	0.0343343640%
CT22	Canterbury Town, Connecticut	0.1354310071%
CT23	Canton Town, Connecticut	0.2669011966%
CT24	Chaplin Town, Connecticut	0.0523959290%
CT25	Cheshire Town, Connecticut	0.9783113499%
CT26	Chester Town, Connecticut	0.0772387574%
CT27	Clinton Town, Connecticut	0.5348726093%
CT28	Colchester Town, Connecticut	0.6134395770%
CT29	Colebrook Town, Connecticut	0.0296870114%
CT30	Columbia Town, Connecticut	0.1005666237%
CT31	Cornwall Town, Connecticut	0.0486027928%
CT32	Coventry Town, Connecticut	0.3460011479%
CT33	Cromwell Town, Connecticut	0.4750451453%
CT34	Danbury City, Connecticut	1.1556465907%
CT35	Darien Town, Connecticut	0.6429649345%
CT36	Deep River Town, Connecticut	0.0924563595%
CT37	Derby City, Connecticut	0.3503125449%
CT38	Durham Town, Connecticut	0.0079309232%
CT39	East Granby Town, Connecticut	0.1455975170%
CT40	East Haddam Town, Connecticut	0.3145696377%
CT41	East Hampton Town, Connecticut	0.4637546663%
CT42	East Hartford Town, Connecticut	1.2645454069%
CT43	East Haven Town, Connecticut	0.8590923735%
CT44	East Lyme Town, Connecticut	0.6375826296%
CT45	East Windsor Town, Connecticut	0.2419743793%
CT46	Eastford Town, Connecticut	0.0446651958%
CT47	Easton Town, Connecticut	0.1354961231%
CT48	Ellington Town, Connecticut	0.4010047839%
CT49	Enfield Town, Connecticut	0.9173431190%

Allocations are subject to change pursuant to a State-Subdivision Agreement, Allocation Statute, Statutory Trust, or voluntary redistribution.

CT50	Essex Town, Connecticut	0.1431870357%
CT51	Fairfield Town, Connecticut	1.4212308415%
CT52	Farmington Town, Connecticut	0.6572091547%
CT53	Franklin Town, Connecticut	0.0446032416%
CT54	Glastonbury Town, Connecticut	1.0420644550%
CT55	Goshen Town, Connecticut	0.0030464255%
CT56	Granby Town, Connecticut	0.2928405247%
CT57	Greenwich Town, Connecticut	1.5644702467%
CT58	Griswold Town, Connecticut	0.3865570141%
CT59	Groton Town, Connecticut	1.4033874500%
CT60	Guilford Town, Connecticut	0.8399392493%
CT61	Haddam Town, Connecticut	0.0151716553%
CT62	Hamden Town, Connecticut	1.7724359413%
CT63	Hampton Town, Connecticut	0.0429454985%
CT64	Hartford City, Connecticut	5.3268549899%
CT65	Hartland Town, Connecticut	0.0359782738%
CT66	Harwinton Town, Connecticut	0.0126363764%
CT67	Hebron Town, Connecticut	0.1593443254%
CT68	Kent Town, Connecticut	0.0835899976%
CT69	Killingly Town, Connecticut	0.6116898413%
CT70	Killingworth Town, Connecticut	0.2652963170%
CT71	Lebanon Town, Connecticut	0.2746607824%
CT72	Ledyard Town, Connecticut	0.5514380850%
CT73	Lisbon Town, Connecticut	0.1156355161%
CT74	Litchfield Town, Connecticut	0.3481982974%
CT75	Lyme Town, Connecticut	0.0023141411%
CT76	Madison Town, Connecticut	0.7594223560%
CT77	Manchester Town, Connecticut	1.3929765818%
CT78	Mansfield Town, Connecticut	0.3058754037%
CT79	Marlborough Town, Connecticut	0.0766010346%
CT80	Meriden City, Connecticut	1.8508778149%
CT81	Middlebury Town, Connecticut	0.0276033951%
CT82	Middlefield Town, Connecticut	0.0075627554%
CT83	Middletown City, Connecticut	1.5343128975%
CT84	Milford City, Connecticut	1.8215679630%
CT85	Monroe Town, Connecticut	0.4307375445%
CT86	Montville Town, Connecticut	0.5806185940%
CT87	Morris Town, Connecticut	0.0099785725%
CT88	Naugatuck Borough, Connecticut	1.0644527326%
CT89	New Britain City, Connecticut	1.5740557511%
CT90	New Canaan Town, Connecticut	0.6136187204%
CT91	New Fairfield Town, Connecticut	0.2962030448%
CT92	New Hartford Town, Connecticut	0.1323482193%
CT93	New Haven City, Connecticut	5.8061427601%
CT94	New London City, Connecticut	1.0536729060%
CT95	New Milford Town, Connecticut	1.0565475001%
CT96	Newington Town, Connecticut	0.7132456565%
CT97	Newtown, Connecticut	0.5964476353%
CT98	Norfolk Town, Connecticut	0.0442819100%

Allocations are subject to change pursuant to a State-Subdivision Agreement, Allocation Statute, Statutory Trust, or voluntary redistribution.

CT99	North Branford Town, Connecticut	0.4795791623%
CT100	North Canaan Town, Connecticut	0.0913148022%
CT101	North Haven Town, Connecticut	0.7922543069%
CT102	North Stonington Town, Connecticut	0.1803885830%
CT103	Norwalk City, Connecticut	1.5918210823%
CT104	Norwich City, Connecticut	1.1639182124%
CT105	Old Lyme Town, Connecticut	0.0247921386%
CT106	Old Saybrook Town, Connecticut	0.4181170767%
CT107	Orange Town, Connecticut	0.3683598812%
CT108	Oxford Town, Connecticut	0.3955127994%
CT109	Plainfield Town, Connecticut	0.5352043161%
CT110	Plainville Town, Connecticut	0.3937549612%
CT111	Plymouth Town, Connecticut	0.4213382978%
CT112	Pomfret Town, Connecticut	0.1174722050%
CT113	Portland Town, Connecticut	0.3205523149%
CT114	Preston Town, Connecticut	0.1319895374%
CT115	Prospect Town, Connecticut	0.3056173107%
CT116	Putnam Town, Connecticut	0.2953254103%
CT117	Redding Town, Connecticut	0.1726435223%
CT118	Ridgefield Town, Connecticut	0.6645173744%
CT119	Rocky Hill Town, Connecticut	0.3929175425%
CT120	Roxbury Town, Connecticut	0.0037924445%
CT121	Salem Town, Connecticut	0.1075219911%
CT122	Salisbury Town, Connecticut	0.1052257347%
CT123	Scotland Town, Connecticut	0.0395212218%
CT124	Seymour Town, Connecticut	0.5301171581%
CT125	Sharon Town, Connecticut	0.0761294123%
CT126	Shelton City, Connecticut	0.5601099879%
CT127	Sherman Town, Connecticut	0.0494382353%
CT128	Simsbury Town, Connecticut	0.6988446241%
CT129	Somers Town, Connecticut	0.2491740063%
CT130	South Windsor Town, Connecticut	0.7310935932%
CT131	Southbury Town, Connecticut	0.0581965974%
CT132	Southington Town, Connecticut	0.9683065927%
CT133	Sprague Town, Connecticut	0.0874709763%
CT134	Stafford Town, Connecticut	0.3388202949%
CT135	Stamford City, Connecticut	2.9070395589%
CT136	Sterling Town, Connecticut	0.0949826467%
CT137	Stonington Town, Connecticut	0.5576891315%
CT138	Stratford Town, Connecticut	0.9155695700%
CT139	Suffield Town, Connecticut	0.3402792315%
CT140	Thomaston Town, Connecticut	0.2664061562%
CT141	Thompson Town, Connecticut	0.2673479187%
CT142	Tolland Town, Connecticut	0.4342020371%
CT143	Torrington City, Connecticut	1.3652460176%
CT144	Trumbull Town, Connecticut	0.7617744403%
CT145	Union Town, Connecticut	0.0153941764%
CT146	Vernon Town, Connecticut	0.7027162157%
CT147	Voluntown, Connecticut	0.0733181557%

Allocations are subject to change pursuant to a State-Subdivision Agreement, Allocation Statute, Statutory Trust, or voluntary redistribution.

CT148	Wallingford Town, Connecticut	1.5350353996%
CT149	Warren Town, Connecticut	0.0489758024%
CT150	Washington Town, Connecticut	0.1553517897%
CT151	Waterbury City, Connecticut	4.6192219654%
CT152	Waterford Town, Connecticut	0.7608802056%
CT153	Watertown, Connecticut	0.6868118808%
CT154	West Hartford Town, Connecticut	1.6216697477%
CT155	West Haven City, Connecticut	1.4026972589%
CT156	Westbrook Town, Connecticut	0.2586999280%
CT157	Weston Town, Connecticut	0.3664201329%
CT158	Westport Town, Connecticut	0.8921084083%
CT159	Wethersfield Town, Connecticut	0.6208707168%
CT160	Willington Town, Connecticut	0.0975268185%
CT161	Wilton Town, Connecticut	0.6378099925%
CT162	Winchester Town, Connecticut	0.3760305376%
CT163	Windham Town, Connecticut	1.0108949901%
CT164	Windsor Locks Town, Connecticut	0.3174167624%
CT165	Windsor Town, Connecticut	0.7548324123%
CT166	Wolcott Town, Connecticut	0.5443693820%
CT167	Woodbridge Town, Connecticut	0.2435300513%
CT168	Woodbury Town, Connecticut	0.3411988605%
CT169	Woodmont Borough, Connecticut	0.0173159412%
CT170	Woodstock Town, Connecticut	0.1817110623%

Allocations are subject to change pursuant to a State-Subdivision Agreement, Allocation Statute, Statutory Trust, or voluntary redistribution.

DE1	Dover City, Delaware	7.2964973046%
DE2	Kent County, Delaware	6.5479520244%
DE3	Middletown, Delaware	0.7391705309%
DE4	Milford City, Delaware	2.0974096596%
DE5	New Castle County, Delaware	32.3098315772%
DE6	Newark City, Delaware	2.6861540739%
DE7	Seaford City, Delaware	1.9021182635%
DE8	Smyrna Town, Delaware	1.6675857161%
DE9	Sussex County, Delaware	23.0032093630%
DE10	Wilmington City, Delaware	21.7500714866%

Allocations are subject to change pursuant to a State-Subdivision Agreement, Allocation Statute, Statutory Trust, or voluntary redistribution.

DC1	Washington, District of Columbia	100.0000000000%
-----	----------------------------------	-----------------

Allocations are subject to change pursuant to a State-Subdivision Agreement, Allocation Statute, Statutory Trust, or voluntary redistribution.

FL1	Alachua County, Florida	0.8594613234%
FL2	Altamonte Springs City, Florida	0.0813054302%
FL3	Apopka City, Florida	0.0972154704%
FL4	Atlantic Beach City, Florida	0.0388915664%
FL5	Auburndale City, Florida	0.0286367831%
FL6	Aventura City, Florida	0.0246200756%
FL7	Avon Park City, Florida	0.0258288737%
FL8	Baker County, Florida	0.1931736622%
FL9	Bartow City, Florida	0.0439725748%
FL10	Bay County, Florida	0.5394465693%
FL11	Belle Glade City, Florida	0.0208278128%
FL12	Boca Raton City, Florida	0.4720689632%
FL13	Bonita Springs City, Florida	0.0173754580%
FL14	Boynton Beach City, Florida	0.3064979246%
FL15	Bradenton City, Florida	0.3799303249%
FL16	Bradford County, Florida	0.1894834807%
FL17	Brevard County, Florida	2.3870763525%
FL18	Broward County, Florida	4.0626227708%
FL19	Calhoun County, Florida	0.0471282181%
FL20	Callaway City, Florida	0.0249535015%
FL21	Cape Canaveral City, Florida	0.0455607190%
FL22	Cape Coral City, Florida	0.7144300110%
FL23	Casselberry City, Florida	0.0800352962%
FL24	Charlotte County, Florida	0.6902251426%
FL25	Citrus County, Florida	0.9696466473%
FL26	Clay County, Florida	1.1934300121%
FL27	Clearwater City, Florida	0.6338625372%
FL28	Clermont City, Florida	0.0759095348%
FL29	Cocoa Beach City, Florida	0.0843632048%
FL30	Cocoa City, Florida	0.1492447199%
FL31	Coconut Creek City, Florida	0.1011309318%
FL32	Collier County, Florida	1.3548224874%
FL33	Columbia County, Florida	0.3421221973%
FL34	Cooper City, Florida	0.0739363249%
FL35	Coral Gables City, Florida	0.0717799422%
FL36	Coral Springs City, Florida	0.3234064085%
FL37	Crestview City, Florida	0.0704397566%
FL38	Cutler Bay Town, Florida	0.0094141463%
FL39	Dania Beach City, Florida	0.0178067890%
FL40	Davie Town, Florida	0.2669225293%
FL41	Daytona Beach City, Florida	0.4475559985%
FL42	Daytona Beach Shores City, Florida	0.0397433158%
FL43	De Soto County, Florida	0.1136404205%
FL44	Debary City, Florida	0.0352833296%
FL45	Deerfield Beach City, Florida	0.2024233562%
FL46	Deland City, Florida	0.0989843542%
FL47	Delray Beach City, Florida	0.3518466005%
FL48	Deltona City, Florida	0.1993292304%
FL49	Destin City, Florida	0.0146783092%

Allocations are subject to change pursuant to a State-Subdivision Agreement, Allocation Statute, Statutory Trust, or voluntary redistribution.

FL50	Dixie County, Florida	0.1037443927%
FL51	Doral City, Florida	0.0139780477%
FL52	Dunedin City, Florida	0.1024411213%
FL53	Eatonville Town, Florida	0.0083256415%
FL54	Edgewater City, Florida	0.0580427172%
FL55	Escambia County, Florida	1.0109990610%
FL56	Esterovillage, Florida	0.0120797555%
FL57	Eustis City, Florida	0.0419300395%
FL58	Fernandina Beach City, Florida	0.0831601989%
FL59	Flagler County, Florida	0.3050082484%
FL60	Florida City, Florida	0.0039287890%
FL61	Fort Lauderdale City, Florida	0.8305816295%
FL62	Fort Myers City, Florida	0.4310995634%
FL63	Fort Pierce City, Florida	0.1595358726%
FL64	Fort Walton Beach City, Florida	0.0778370605%
FL65	Franklin County, Florida	0.0499106708%
FL66	Fruitland Park City, Florida	0.0083820932%
FL67	Gadsden County, Florida	0.1236554705%
FL68	Gainesville City, Florida	0.3815982894%
FL69	Gilchrist County, Florida	0.0643335042%
FL70	Glades County, Florida	0.0406124963%
FL71	Greenacres City, Florida	0.0764248986%
FL72	Groveland City, Florida	0.0261531482%
FL73	Gulf County, Florida	0.0599141908%
FL74	Gulfport City, Florida	0.0478945547%
FL75	Haines City, Florida	0.0479847066%
FL76	Hallandale Beach City, Florida	0.1549505272%
FL77	Hamilton County, Florida	0.0479418005%
FL78	Hardee County, Florida	0.0671103643%
FL79	Hendry County, Florida	0.1444608951%
FL80	Hernando County, Florida	1.5100758996%
FL81	Hialeah City, Florida	0.0980156525%
FL82	Hialeah Gardens City, Florida	0.0054519294%
FL83	Highlands County, Florida	0.2931860386%
FL84	Hillsborough County, Florida	6.5231125308%
FL85	Holly Hill City, Florida	0.0316162444%
FL86	Hollywood City, Florida	0.5201647754%
FL87	Holmes County, Florida	0.0816118922%
FL88	Homestead City, Florida	0.0249353985%
FL89	Indian River County, Florida	0.6541177901%
FL90	Jackson County, Florida	0.1589357678%
FL91	Jacksonville Beach City, Florida	0.1004466852%
FL92	Jacksonville City, Florida	5.2956380196%
FL93	Jefferson County, Florida	0.0408207989%
FL94	Jupiter Town, Florida	0.1254666431%
FL95	Key Biscayne Village, Florida	0.0136838783%
FL96	Key West City, Florida	0.0880867779%
FL97	Kissimmee City, Florida	0.1623657708%
FL98	Lady Lake Town, Florida	0.0250481927%

Allocations are subject to change pursuant to a State-Subdivision Agreement, Allocation Statute, Statutory Trust, or voluntary redistribution.

FL99	Lafayette County, Florida	0.0319113399%
FL100	Lake City, Florida	0.1046594391%
FL101	Lake County, Florida	0.7815478562%
FL102	Lake Mary City, Florida	0.0797674370%
FL103	Lake Wales City, Florida	0.0362931762%
FL104	Lake Worth City, Florida	0.1171459041%
FL105	Lakeland City, Florida	0.2948749206%
FL106	Lantana Town, Florida	0.0245078987%
FL107	Largo City, Florida	0.3741936498%
FL108	Lauderdale Lakes City, Florida	0.0626243040%
FL109	Lauderhill City, Florida	0.1443830721%
FL110	Lee County, Florida	2.1503874299%
FL111	Leesburg City, Florida	0.0913398906%
FL112	Leon County, Florida	0.4712019797%
FL113	Levy County, Florida	0.2511923208%
FL114	Liberty County, Florida	0.0193986191%
FL115	Lighthouse Point City, Florida	0.0291322827%
FL116	Longwood City, Florida	0.0617091669%
FL117	Lynn Haven City, Florida	0.0392057816%
FL118	Madison County, Florida	0.0635403309%
FL119	Maitland City, Florida	0.0467282451%
FL120	Manatee County, Florida	2.2885234019%
FL121	Marco Island City, Florida	0.0620945413%
FL122	Margate City, Florida	0.1436833554%
FL123	Marion County, Florida	1.3321814866%
FL124	Martin County, Florida	0.7882651079%
FL125	Melbourne City, Florida	0.3831054876%
FL126	Miami Beach City, Florida	0.1814092477%
FL127	Miami City, Florida	0.2927934557%
FL128	Miami Gardens City, Florida	0.0406839641%
FL129	Miami Lakes Town, Florida	0.0078375139%
FL130	Miami Shores Village, Florida	0.0062876094%
FL131	Miami Springs City, Florida	0.0061694950%
FL132	Miami-Dade County, Florida	4.3271705192%
FL133	Milton City, Florida	0.0466314657%
FL134	Minneola City, Florida	0.0160580418%
FL135	Miramar City, Florida	0.2792796404%
FL136	Monroe County, Florida	0.3883011967%
FL137	Mount Dora City, Florida	0.0410212212%
FL138	Naples City, Florida	0.1344157944%
FL139	Nassau County, Florida	0.3937725183%
FL140	New Port Richey City, Florida	0.1498783253%
FL141	New Smyrna Beach City, Florida	0.1040660344%
FL142	Niceville City, Florida	0.0217446385%
FL143	North Lauderdale City, Florida	0.0660690508%
FL144	North Miami Beach City, Florida	0.0303917946%
FL145	North Miami City, Florida	0.0303784307%
FL146	North Palm Beach Village, Florida	0.0443491609%
FL147	North Port City, Florida	0.2096119036%

Allocations are subject to change pursuant to a State-Subdivision Agreement, Allocation Statute, Statutory Trust, or voluntary redistribution.

FL148	Oakland Park City, Florida	0.1004312332%
FL149	Ocala City, Florida	0.3689945815%
FL150	Ocoee City, Florida	0.0666000846%
FL151	Okaloosa County, Florida	0.6345124117%
FL152	Okeechobee County, Florida	0.3534953181%
FL153	Oldsmar City, Florida	0.0394219828%
FL154	Opa-Locka City, Florida	0.0078475369%
FL155	Orange City, Florida	0.0335624179%
FL156	Orange County, Florida	3.1307419804%
FL157	Orlando City, Florida	1.1602492100%
FL158	Ormond Beach City, Florida	0.1146438211%
FL159	Osceola County, Florida	0.8372491116%
FL160	Oviedo City, Florida	0.1031308696%
FL161	Palatka City, Florida	0.0469549231%
FL162	Palm Bay City, Florida	0.4048169342%
FL163	Palm Beach County, Florida	5.9784001645%
FL164	Palm Beach Gardens City, Florida	0.2336752163%
FL165	Palm Coast City, Florida	0.0848564709%
FL166	Palm Springs Village, Florida	0.0380209877%
FL167	Palmetto Bay Village, Florida	0.0074040767%
FL168	Palmetto City, Florida	0.0528697594%
FL169	Panama City Beach City, Florida	0.0808973045%
FL170	Panama City, Florida	0.1551531466%
FL171	Parkland City, Florida	0.0458042834%
FL172	Pasco County, Florida	4.4295368317%
FL173	Pembroke Pines City, Florida	0.4628331778%
FL174	Pensacola City, Florida	0.3306359554%
FL175	Pinecrest Village, Florida	0.0082965714%
FL176	Pinellas County, Florida	4.7935359992%
FL177	Pinellas Park City, Florida	0.2516664490%
FL178	Plant City, Florida	0.1042185754%
FL179	Plantation City, Florida	0.2139192761%
FL180	Polk County, Florida	1.6016881161%
FL181	Pompano Beach City, Florida	0.3354719648%
FL182	Port Orange City, Florida	0.1775970116%
FL183	Port St. Lucie City, Florida	0.3908042602%
FL184	Punta Gorda City, Florida	0.0471207554%
FL185	Putnam County, Florida	0.3379382594%
FL186	Riviera Beach City, Florida	0.1636174387%
FL187	Rockledge City, Florida	0.0966039082%
FL188	Royal Palm Beach Village, Florida	0.0492948779%
FL189	Safety Harbor City, Florida	0.0380615697%
FL190	Sanford City, Florida	0.1642438718%
FL191	Santa Rosa County, Florida	0.6546368035%
FL192	Sarasota City, Florida	0.4842803786%
FL193	Sarasota County, Florida	1.9688041245%
FL194	Satellite Beach City, Florida	0.0359750389%
FL195	Sebastian City, Florida	0.0383157745%
FL196	Sebring City, Florida	0.0381728569%

Allocations are subject to change pursuant to a State-Subdivision Agreement, Allocation Statute, Statutory Trust, or voluntary redistribution.

FL197	Seminole City, Florida	0.0952489243%
FL198	Seminole County, Florida	1.5086951138%
FL199	South Daytona City, Florida	0.0452214101%
FL200	South Miami City, Florida	0.0078330472%
FL201	St Johns County, Florida	0.6638216753%
FL202	St Lucie County, Florida	0.9562887503%
FL203	St. Augustine City, Florida	0.0465108819%
FL204	St. Cloud City, Florida	0.0738366040%
FL205	St. Petersburg City, Florida	1.4565924173%
FL206	Stuart City, Florida	0.0812230134%
FL207	Sumter County, Florida	0.3263986345%
FL208	Sunny Isles Beach City, Florida	0.0076937793%
FL209	Sunrise City, Florida	0.2860704481%
FL210	Suwannee County, Florida	0.1910149373%
FL211	Sweetwater City, Florida	0.0041159745%
FL212	Tallahassee City, Florida	0.4259972563%
FL213	Tamarac City, Florida	0.1344928911%
FL214	Tampa City, Florida	1.9756726462%
FL215	Tarpon Springs City, Florida	0.1019709696%
FL216	Tavares City, Florida	0.0318218598%
FL217	Taylor County, Florida	0.0921812176%
FL218	Temple Terrace City, Florida	0.1079810418%
FL219	Titusville City, Florida	0.2400558465%
FL220	Union County, Florida	0.0651555116%
FL221	Venice City, Florida	0.1423476183%
FL222	Vero Beach City, Florida	0.0606417248%
FL223	Volusia County, Florida	1.7446849189%
FL224	Wakulla County, Florida	0.1151294611%
FL225	Walton County, Florida	0.2685576832%
FL226	Washington County, Florida	0.1201244575%
FL227	Wellington Village, Florida	0.0501840680%
FL228	West Melbourne City, Florida	0.0519971652%
FL229	West Palm Beach City, Florida	0.5492662267%
FL230	West Park City, Florida	0.0295538994%
FL231	Weston City, Florida	0.1386373546%
FL232	Wilton Manors City, Florida	0.0316306070%
FL233	Winter Garden City, Florida	0.0562653176%
FL234	Winter Haven City, Florida	0.0970328243%
FL235	Winter Park City, Florida	0.1049029672%
FL236	Winter Springs City, Florida	0.0622621530%
FL237	Zephyrhills City, Florida	0.1126717551%

Allocations are subject to change pursuant to a State-Subdivision Agreement, Allocation Statute, Statutory Trust, or voluntary redistribution.

GA1	Acworth City, Georgia	0.1010066057%
GA2	Adel City, Georgia	0.0545649432%
GA3	Albany City, Georgia	0.3157843012%
GA4	Alma City, Georgia	0.0720108615%
GA5	Alpharetta City, Georgia	0.2110377863%
GA6	Americus City, Georgia	0.0651732444%
GA7	Appling County, Georgia	0.1891925647%
GA8	Arlington City, Georgia	0.0057755147%
GA9	Athens-Clarke County Unified Government, Georgia	1.3856330305%
GA10	Atkinson County, Georgia	0.0986720780%
GA11	Atlanta City, Georgia	2.9922320659%
GA12	Augusta-Richmond County Consolidated Government, Georgia	2.7761021713%
GA13	Bacon County, Georgia	0.1326313298%
GA14	Bainbridge City, Georgia	0.0569861790%
GA15	Baker County, Georgia	0.0138992540%
GA16	Baldwin County, Georgia	0.2940093402%
GA17	Banks County, Georgia	0.2108287241%
GA18	Barrow County, Georgia	0.7562315570%
GA19	Bartow County, Georgia	1.0945235112%
GA20	Ben Hill County, Georgia	0.0834031458%
GA21	Berrien County, Georgia	0.1225733642%
GA22	Blackshear City, Georgia	0.0349161927%
GA23	Blakely City, Georgia	0.0158441397%
GA24	Bleckley County, Georgia	0.1430561858%
GA25	Brantley County, Georgia	0.2875410777%
GA26	Braselton Town, Georgia	0.0371467624%
GA27	Brookhaven City, Georgia	0.0913450445%
GA28	Brooks County, Georgia	0.1455943886%
GA29	Brunswick City, Georgia	0.1020085339%
GA30	Bryan County, Georgia	0.2289883650%
GA31	Buford City, Georgia	0.0023586547%
GA32	Bulloch County, Georgia	0.4088475182%
GA33	Burke County, Georgia	0.1875413288%
GA34	Butts County, Georgia	0.3747020131%
GA35	Calhoun City, Georgia	0.1780085402%
GA36	Calhoun County, Georgia	0.0360783561%
GA37	Camden County, Georgia	0.3387009665%
GA38	Candler County, Georgia	0.0990882539%
GA39	Canton City, Georgia	0.1378274535%
GA40	Carroll County, Georgia	1.4108548814%
GA41	Carrollton City, Georgia	0.4395018339%
GA42	Cartersville City, Georgia	0.2991406477%
GA43	Catoosa County, Georgia	1.1134068466%
GA44	Chamblee City, Georgia	0.0537051979%
GA45	Charlton County, Georgia	0.1046313818%
GA46	Chatham County, Georgia	1.4544033708%
GA47	Chattooga County, Georgia	0.3317513109%

Allocations are subject to change pursuant to a State-Subdivision Agreement, Allocation Statute, Statutory Trust, or voluntary redistribution.

GA48	Cherokee County, Georgia	2.1190683851%
GA49	Clarkston City, Georgia	0.0175253481%
GA50	Clay County, Georgia	0.0274637104%
GA51	Clayton County, Georgia	1.6728881377%
GA52	Clinch County, Georgia	0.0617206810%
GA53	Cobb County, Georgia	5.8580801967%
GA54	Coffee County, Georgia	0.4164755944%
GA55	College Park City, Georgia	0.1805996391%
GA56	Colquitt County, Georgia	0.2578612394%
GA57	Columbia County, Georgia	1.2905730633%
GA58	Columbus City, Georgia	1.8227140298%
GA59	Conyers City, Georgia	0.1202231912%
GA60	Cook County, Georgia	0.0973405674%
GA61	Cordele City, Georgia	0.0583989534%
GA62	Covington City, Georgia	0.1969084378%
GA63	Coweta County, Georgia	0.9767276305%
GA64	Crawford County, Georgia	0.1282569558%
GA65	Crisp County, Georgia	0.1296658905%
GA66	Cusseta-Chattahoochee County Unified Government, Georgia	0.0695538650%
GA67	Dade County, Georgia	0.1799465490%
GA68	Dallas City, Georgia	0.0916776643%
GA69	Dalton City, Georgia	0.3628092518%
GA70	Damascus City, Georgia	0.0005040301%
GA71	Dawson City, Georgia	0.0138696254%
GA72	Dawson County, Georgia	0.3215223361%
GA73	Decatur City, Georgia	0.1040340531%
GA74	Decatur County, Georgia	0.1633371087%
GA75	Dekalb County, Georgia	4.1483991779%
GA76	Demorest City, Georgia	0.0233539880%
GA77	Dodge County, Georgia	0.3228398634%
GA78	Dooly County, Georgia	0.0758970226%
GA79	Doraville City, Georgia	0.0619484258%
GA80	Dougherty County, Georgia	0.4519146718%
GA81	Douglas City, Georgia	0.2364366638%
GA82	Douglas County, Georgia	1.2411219485%
GA83	Douglasville City, Georgia	0.2313289102%
GA84	Dublin City, Georgia	0.1598683843%
GA85	Duluth City, Georgia	0.1174400509%
GA86	Dunwoody City, Georgia	0.0823645400%
GA87	Early County, Georgia	0.0433467628%
GA88	East Point City, Georgia	0.2308433908%
GA89	Echols County, Georgia	0.0262187359%
GA90	Effingham County, Georgia	0.4645781207%
GA91	Elbert County, Georgia	0.2655117233%
GA92	Emanuel County, Georgia	0.2278497555%
GA93	Evans County, Georgia	0.1156959749%
GA94	Fairburn City, Georgia	0.0542552469%
GA95	Fannin County, Georgia	0.5651805280%

Allocations are subject to change pursuant to a State-Subdivision Agreement, Allocation Statute, Statutory Trust, or voluntary redistribution.

GA96	Fayette County, Georgia	0.6527012475%
GA97	Fayetteville City, Georgia	0.1201203794%
GA98	Fitzgerald City, Georgia	0.0569093853%
GA99	Floyd County, Georgia	0.9887350092%
GA100	Forest Park City, Georgia	0.1455200592%
GA101	Forsyth County, Georgia	1.7110664570%
GA102	Franklin County, Georgia	0.5550296650%
GA103	Fulton County, Georgia	3.5353742420%
GA104	Gainesville City, Georgia	0.3640437388%
GA105	Georgetown-Quitman County Unified Government, Georgia	0.0176595651%
GA106	Gilmer County, Georgia	0.4239021158%
GA107	Glascocock County, Georgia	0.0283662653%
GA108	Glynn County, Georgia	0.7968809706%
GA109	Gordon County, Georgia	0.4175279543%
GA110	Grady County, Georgia	0.1716497947%
GA111	Greene County, Georgia	0.1737385827%
GA112	Griffin City, Georgia	0.2287480123%
GA113	Grovetown City, Georgia	0.0632622854%
GA114	Gwinnett County, Georgia	4.8912732775%
GA115	Habersham County, Georgia	0.4635124652%
GA116	Hall County, Georgia	1.5772937095%
GA117	Hancock County, Georgia	0.0536800967%
GA118	Haralson County, Georgia	1.0934912667%
GA119	Harris County, Georgia	0.2037540782%
GA120	Hart County, Georgia	0.2935398099%
GA121	Heard County, Georgia	0.1232058232%
GA122	Henry County, Georgia	1.9715208583%
GA123	Hinesville City, Georgia	0.2572364025%
GA124	Holly Springs City, Georgia	0.0823108417%
GA125	Houston County, Georgia	0.8378076437%
GA126	Irwin County, Georgia	0.0610553841%
GA127	Jackson County, Georgia	0.9201220386%
GA128	Jasper County, Georgia	0.1152245534%
GA129	Jeff Davis County, Georgia	0.3659791686%
GA130	Jefferson City, Georgia	0.0881783943%
GA131	Jefferson County, Georgia	0.1517559349%
GA132	Jenkins County, Georgia	0.0808740550%
GA133	Johns Creek City, Georgia	0.1877697040%
GA134	Johnson County, Georgia	0.0876584323%
GA135	Jones County, Georgia	0.2773521617%
GA136	Kennesaw City, Georgia	0.1446191663%
GA137	Kingsland City, Georgia	0.1313198199%
GA138	Lagrange City, Georgia	0.2069622772%
GA139	Lakeland City, Georgia	0.0155232109%
GA140	Lamar County, Georgia	0.2083015245%
GA141	Lanier County, Georgia	0.0574613256%
GA142	Laurens County, Georgia	0.5249834521%
GA143	Lawrenceville City, Georgia	0.1647173317%

Allocations are subject to change pursuant to a State-Subdivision Agreement, Allocation Statute, Statutory Trust, or voluntary redistribution.

GA144	Lee County, Georgia	0.2162850866%
GA145	Liberty County, Georgia	0.2931642086%
GA146	Lilburn City, Georgia	0.0538355752%
GA147	Lincoln County, Georgia	0.1000487479%
GA148	Loganville City, Georgia	0.1468681321%
GA149	Long County, Georgia	0.1216766548%
GA150	Lowndes County, Georgia	0.6253829866%
GA151	Lumpkin County, Georgia	0.3139555802%
GA152	Macon County, Georgia	0.1110857755%
GA153	Macon-Bibb County Unified Government, Georgia	2.0265214623%
GA154	Madison County, Georgia	0.5114434091%
GA155	Marietta City, Georgia	0.7354006996%
GA156	Marion County, Georgia	0.0615218771%
GA157	McDonough City, Georgia	0.0803644086%
GA158	McDuffie County, Georgia	0.2216409869%
GA159	McIntosh County, Georgia	0.1678759014%
GA160	Meriwether County, Georgia	0.2015834534%
GA161	Milledgeville City, Georgia	0.1343842887%
GA162	Miller County, Georgia	0.0562389307%
GA163	Milton City, Georgia	0.0765630644%
GA164	Mitchell County, Georgia	0.1842864232%
GA165	Monroe City, Georgia	0.1616058698%
GA166	Monroe County, Georgia	0.2463868890%
GA167	Montgomery County, Georgia	0.0685440855%
GA168	Morgan County, Georgia	0.1807932852%
GA169	Moultrie City, Georgia	0.1150272968%
GA170	Murray County, Georgia	0.6862865600%
GA171	Nashville City, Georgia	0.0288042758%
GA172	Newnan City, Georgia	0.2037973462%
GA173	Newton County, Georgia	0.6206699754%
GA174	Norcross City, Georgia	0.0762036242%
GA175	Oconee County, Georgia	0.2721000475%
GA176	Oglethorpe County, Georgia	0.1461658711%
GA177	Paulding County, Georgia	1.7495211188%
GA178	Peach County, Georgia	0.2319656673%
GA179	Peachtree City, Georgia	0.2219833492%
GA180	Peachtree Corners City, Georgia	0.2099400952%
GA181	Perry City, Georgia	0.0954580908%
GA182	Pickens County, Georgia	0.3905362384%
GA183	Pierce County, Georgia	0.2012068205%
GA184	Pike County, Georgia	0.1072270653%
GA185	Polk County, Georgia	0.7130941429%
GA186	Pooler City, Georgia	0.0516303360%
GA187	Powder Springs City, Georgia	0.0633430906%
GA188	Pulaski County, Georgia	0.1671565625%
GA189	Putnam County, Georgia	0.2061208707%
GA190	Rabun County, Georgia	0.3170130000%
GA191	Randolph County, Georgia	0.0382245100%

Allocations are subject to change pursuant to a State-Subdivision Agreement, Allocation Statute, Statutory Trust, or voluntary redistribution.

GA192	Richmond Hill City, Georgia	0.0716382402%
GA193	Riverdale City, Georgia	0.0684460876%
GA194	Rockdale County, Georgia	0.7947696030%
GA195	Rome City, Georgia	0.3719383578%
GA196	Roswell City, Georgia	0.2174642134%
GA197	Sandy Springs City, Georgia	0.2590143480%
GA198	Savannah City, Georgia	1.1246685243%
GA199	Schley County, Georgia	0.0238356678%
GA200	Screven County, Georgia	0.1132053955%
GA201	Seminole County, Georgia	0.0804817769%
GA202	Smyrna City, Georgia	0.2661908888%
GA203	Snellville City, Georgia	0.0758688840%
GA204	Spalding County, Georgia	0.5900646014%
GA205	Springfield City, Georgia	0.0124802329%
GA206	St. Marys City, Georgia	0.0962803562%
GA207	Statesboro City, Georgia	0.1844690660%
GA208	Stephens County, Georgia	0.7520555284%
GA209	Stewart County, Georgia	0.0419742764%
GA210	Stockbridge City, Georgia	0.0302698888%
GA211	Sugar Hill City, Georgia	0.0106058369%
GA212	Sumter County, Georgia	0.1314426325%
GA213	Suwanee City, Georgia	0.0700562332%
GA214	Talbot County, Georgia	0.0410357316%
GA215	Taliaferro County, Georgia	0.0068637499%
GA216	Tattnall County, Georgia	0.2930768128%
GA217	Taylor County, Georgia	0.0819435502%
GA218	Telfair County, Georgia	0.1855378735%
GA219	Terrell County, Georgia	0.0334710962%
GA220	Thomas County, Georgia	0.2077911904%
GA221	Thomasville City, Georgia	0.1281973547%
GA222	Tift County, Georgia	0.2088288220%
GA223	Tifton City, Georgia	0.1416502311%
GA224	Toombs County, Georgia	0.2423104056%
GA225	Towns County, Georgia	0.2454408368%
GA226	Treutlen County, Georgia	0.0571447522%
GA227	Troup County, Georgia	0.4334095739%
GA228	Tucker City, Georgia	0.0615225648%
GA229	Turner County, Georgia	0.0697951920%
GA230	Twiggs County, Georgia	0.0640416265%
GA231	Union City, Georgia	0.1531538090%
GA232	Union County, Georgia	0.2949759089%
GA233	Upton County, Georgia	0.3355566667%
GA234	Valdosta City, Georgia	0.2598246932%
GA235	Vidalia City, Georgia	0.1252530050%
GA236	Villa Rica City, Georgia	0.1397113628%
GA237	Walker County, Georgia	0.8453605309%
GA238	Walton County, Georgia	0.8194381956%
GA239	Ware County, Georgia	0.5170078559%
GA240	Warner Robins City, Georgia	0.3969845574%

Allocations are subject to change pursuant to a State-Subdivision Agreement, Allocation Statute, Statutory Trust, or voluntary redistribution.

GA241	Warren County, Georgia	0.0447828045%
GA242	Warwick City, Georgia	0.0103298381%
GA243	Washington County, Georgia	0.1959988913%
GA244	Waycross City, Georgia	0.1358274367%
GA245	Wayne County, Georgia	0.6609347902%
GA246	Webster County Unified Government, Georgia	0.0143656323%
GA247	Wheeler County, Georgia	0.0675300652%
GA248	White County, Georgia	0.4351939380%
GA249	Whitfield County, Georgia	0.7644288806%
GA250	Wilcox County, Georgia	0.0828696590%
GA251	Wilkes County, Georgia	0.0976306068%
GA252	Wilkinson County, Georgia	0.0847297279%
GA253	Winder City, Georgia	0.2007720766%
GA254	Woodbury City, Georgia	0.0085236394%
GA255	Woodstock City, Georgia	0.1942956763%
GA256	Worth County, Georgia	0.1491832321%

Allocations are subject to change pursuant to a State-Subdivision Agreement, Allocation Statute, Statutory Trust, or voluntary redistribution.

HI1	Hawaii County, Hawaii	18.2671692501%
HI2	Kalawao, Hawaii	0.0034501514%
HI3	Kauai County, Hawaii	5.7006273580%
HI4	Maui County, Hawaii	13.9979969296%
HI5	Urban Honolulu CDP, Hawaii	62.0307563109%

Allocations are subject to change pursuant to a State-Subdivision Agreement, Allocation Statute, Statutory Trust, or voluntary redistribution.

ID1	Ada County, Idaho	13.2776278333%
ID2	Adams County, Idaho	0.1446831902%
ID3	Ammon City, Idaho	0.0812916024%
ID4	Bannock County, Idaho	3.0595589832%
ID5	Bear Lake County, Idaho	0.6082712041%
ID6	Benewah County, Idaho	0.6526829809%
ID7	Bingham County, Idaho	1.6421270812%
ID8	Blackfoot City, Idaho	0.6283857401%
ID9	Blaine County, Idaho	0.9137717551%
ID10	Boise City, Idaho	12.7586409110%
ID11	Boise County, Idaho	0.3309644652%
ID12	Bonner County, Idaho	2.5987361786%
ID13	Bonneville County, Idaho	3.7761253875%
ID14	Boundary County, Idaho	0.8788284447%
ID15	Burley City, Idaho	0.4485975363%
ID16	Butte County, Idaho	0.1839745518%
ID17	Caldwell City, Idaho	1.1958553249%
ID18	Camas County, Idaho	0.0422073443%
ID19	Canyon County, Idaho	5.0120113688%
ID20	Caribou County, Idaho	0.4396183832%
ID21	Cassia County, Idaho	0.7270235866%
ID22	Chubbuck City, Idaho	0.4841935447%
ID23	Clark County, Idaho	0.0420924425%
ID24	Clearwater County, Idaho	0.4890418390%
ID25	Coeur D'Alene City, Idaho	2.7593778237%
ID26	Custer County, Idaho	0.2133243878%
ID27	Eagle City, Idaho	0.1711876661%
ID28	Elmore County, Idaho	0.8899512165%
ID29	Franklin County, Idaho	0.5753624958%
ID30	Fremont County, Idaho	0.5716071696%
ID31	Garden City, Idaho	0.5582782838%
ID32	Gem County, Idaho	1.3784025725%
ID33	Gooding County, Idaho	0.6966472013%
ID34	Hayden City, Idaho	0.0047132146%
ID35	Idaho County, Idaho	0.8474305547%
ID36	Idaho Falls City, Idaho	3.8875027578%
ID37	Jefferson County, Idaho	0.9842670749%
ID38	Jerome City, Idaho	0.4169017424%
ID39	Jerome County, Idaho	0.6223444291%
ID40	Kootenai County, Idaho	5.6394798565%
ID41	Kuna City, Idaho	0.1849461724%
ID42	Latah County, Idaho	1.2943861166%
ID43	Lemhi County, Idaho	0.4880814284%
ID44	Lewis County, Idaho	0.2882543555%
ID45	Lewiston City, Idaho	2.0176549375%
ID46	Lincoln County, Idaho	0.1930184422%
ID47	Madison County, Idaho	1.2748404845%
ID48	Meridian City, Idaho	2.4045650754%
ID49	Minidoka County, Idaho	0.9140620922%

Allocations are subject to change pursuant to a State-Subdivision Agreement, Allocation Statute, Statutory Trust, or voluntary redistribution.

ID50	Moscow City, Idaho	0.6590552650%
ID51	Mountain Home City, Idaho	0.5706694591%
ID52	Nampa City, Idaho	3.3274647954%
ID53	Nez Perce County, Idaho	1.2765833482%
ID54	Oneida County, Idaho	0.2371656647%
ID55	Owyhee County, Idaho	0.5554298409%
ID56	Payette County, Idaho	1.2750728102%
ID57	Pocatello City, Idaho	2.9494898116%
ID58	Post Falls City, Idaho	0.6781328826%
ID59	Power County, Idaho	0.3505171035%
ID60	Preston City, Idaho	0.1496220047%
ID61	Rexburg City, Idaho	0.1336231941%
ID62	Shoshone County, Idaho	1.2841091340%
ID63	Star City, Idaho	0.0001322772%
ID64	Teton County, Idaho	0.4258195211%
ID65	Twin Falls City, Idaho	1.8245765222%
ID66	Twin Falls County, Idaho	3.3104301873%
ID67	Valley County, Idaho	0.8074710814%
ID68	Washington County, Idaho	0.4917358652%

Allocations are subject to change pursuant to a State-Subdivision Agreement, Allocation Statute, Statutory Trust, or voluntary redistribution.

IL1	Adams County, Illinois	0.2888223923%
IL2	Addison Township, Illinois	0.0038980830%
IL3	Addison Village, Illinois	0.1789163143%
IL4	Alexander County, Illinois	0.0378665703%
IL5	Algonquin Township, Illinois	0.0022237840%
IL6	Algonquin Village, Illinois	0.1102023571%
IL7	Alsip Village, Illinois	0.0804730187%
IL8	Alton City, Illinois	0.4280511636%
IL9	Alton Township, Illinois	0.0062877996%
IL10	Anna City, Illinois	0.0351784549%
IL11	Antioch Township, Illinois	0.0009191460%
IL12	Antioch Village, Illinois	0.0635563388%
IL13	Arlington Heights Village, Illinois	0.2647476580%
IL14	Aurora City, Illinois	1.1285112945%
IL15	Aurora Township, Illinois	0.0301108613%
IL16	Aux Sable Township, Illinois	0.0005108321%
IL17	Avon Township, Illinois	0.0015693001%
IL18	Barrington Village, Illinois	0.0749306299%
IL19	Bartlett Village, Illinois	0.1012637420%
IL20	Batavia City, Illinois	0.1232572616%
IL21	Beach Park Village, Illinois	0.0709728762%
IL22	Bedford Park Village, Illinois	0.0908134228%
IL23	Belleville City, Illinois	0.2800912041%
IL24	Bellwood Village, Illinois	0.0636018022%
IL25	Belvidere City, Illinois	0.1538551860%
IL26	Belvidere Township, Illinois	0.0012472224%
IL27	Bensenville Village, Illinois	0.0698164453%
IL28	Benton City, Illinois	0.0648747331%
IL29	Benton Township, Lake County, Illinois	0.0004595956%
IL30	Berkeley Village, Illinois	0.0152507249%
IL31	Berwyn City, Illinois	0.2349799824%
IL32	Berwyn Township, Illinois	0.0039135983%
IL33	Bloom Township, Illinois	0.0062250618%
IL34	Bloomington Township, Illinois	0.0054224158%
IL35	Bloomington Village, Illinois	0.0874800244%
IL36	Bloomington City Township, Illinois	0.0170627673%
IL37	Bloomington City, Illinois	0.4210280112%
IL38	Blue Island City, Illinois	0.0451468527%
IL39	Bolingbrook Village, Illinois	0.3965448276%
IL40	Bond County, Illinois	0.1354097531%
IL41	Boone County, Illinois	0.1857825548%
IL42	Bourbonnais Township, Illinois	0.0007881230%
IL43	Bourbonnais Village, Illinois	0.0558859639%
IL44	Bradley Village, Illinois	0.0950639376%
IL45	Bremen Township, Illinois	0.0008805382%
IL46	Bridgeview Village, Illinois	0.0500143261%
IL47	Broadview Village, Illinois	0.0576947589%
IL48	Brookfield Village, Illinois	0.0508215275%
IL49	Brown County, Illinois	0.0306875432%

Allocations are subject to change pursuant to a State-Subdivision Agreement, Allocation Statute, Statutory Trust, or voluntary redistribution.

IL50	Bruce Township, Illinois	0.0008928963%
IL51	Buffalo Grove Village, Illinois	0.2068406914%
IL52	Burbank City, Illinois	0.0690685990%
IL53	Bureau County, Illinois	0.0476091845%
IL54	Burr Ridge Village, Illinois	0.0419287366%
IL55	Cahokia Village, Illinois	0.0836030043%
IL56	Calhoun County, Illinois	0.0375722307%
IL57	Calumet City, Illinois	0.0970812870%
IL58	Calumet Township, Illinois	0.0001284071%
IL59	Campton Hills Village, Illinois	0.0275655408%
IL60	Canton City, Illinois	0.0820538651%
IL61	Canton Township, Illinois	0.0022485003%
IL62	Capital Township, Illinois	0.0149811918%
IL63	Carbondale City, Illinois	0.1954958522%
IL64	Carbondale Township, Illinois	0.0044639854%
IL65	Carol Stream Village, Illinois	0.1407965379%
IL66	Carpentersville Village, Illinois	0.1363950647%
IL67	Carroll County, Illinois	0.0896110775%
IL68	Cary Village, Illinois	0.0570626007%
IL69	Caseyville Township, Illinois	0.0007441028%
IL70	Cass County, Illinois	0.0771891430%
IL71	Centralia City, Illinois	0.0719850238%
IL72	Centralia Township, Illinois	0.0028386679%
IL73	Centreville Township, Illinois	0.0027552732%
IL74	Champaign City Township, Illinois	0.0007413065%
IL75	Champaign City, Illinois	0.4052254107%
IL76	Champaign County, Illinois	0.7867199494%
IL77	Champaign Township, Illinois	0.0000980982%
IL78	Channahon Township, Illinois	0.0001433812%
IL79	Channahon Village, Illinois	0.0567296082%
IL80	Charleston City, Illinois	0.0995585026%
IL81	Charleston Township, Illinois	0.0004933774%
IL82	Chatham Village, Illinois	0.0295989467%
IL83	Cherry Valley Township, Illinois	0.0005782605%
IL84	Chicago City, Illinois	15.6332843102%
IL85	Chicago Heights City, Illinois	0.1217857439%
IL86	Chicago Ridge Village, Illinois	0.0524909103%
IL87	Christian County, Illinois	0.2284950394%
IL88	Clark County, Illinois	0.1644712121%
IL89	Clay County, Illinois	0.0936362597%
IL90	Clinton County, Illinois	0.1943019862%
IL91	Coles County, Illinois	0.1247615688%
IL92	Collinsville City, Illinois	0.3522703495%
IL93	Collinsville Township, Illinois	0.0035801096%
IL94	Coloma Township, Illinois	0.0001118094%
IL95	Columbia City, Illinois	0.0433790110%
IL96	Cook County, Illinois	14.3857624802%
IL97	Cortland Township, Illinois	0.0004724498%
IL98	Country Club Hills City, Illinois	0.0671118224%

Allocations are subject to change pursuant to a State-Subdivision Agreement, Allocation Statute, Statutory Trust, or voluntary redistribution.

IL99	Countryside City, Illinois	0.0301223625%
IL100	Crawford County, Illinois	0.1569938764%
IL101	Crest Hill City, Illinois	0.0526985627%
IL102	Crestwood Village, Illinois	0.0142112001%
IL103	Crete Township, Illinois	0.0005995941%
IL104	Crystal Lake City, Illinois	0.3158354713%
IL105	Cuba Township, Illinois	0.0000224160%
IL106	Cumberland County, Illinois	0.0570281874%
IL107	Danville City, Illinois	0.2559565285%
IL108	Danville Township, Illinois	0.0051367359%
IL109	Darien City, Illinois	0.0902261418%
IL110	De Witt County, Illinois	0.1599714603%
IL111	Decatur City, Illinois	0.4645929351%
IL112	Decatur Township, Illinois	0.0043295346%
IL113	Deerfield Village, Illinois	0.0932320501%
IL114	Dekalb City, Illinois	0.1798256279%
IL115	Dekalb County, Illinois	0.3798574494%
IL116	Dekalb Township, Illinois	0.0026983537%
IL117	Des Plaines City, Illinois	0.2324422843%
IL118	Dixon City, Illinois	0.0928778143%
IL119	Dixon Township, Illinois	0.0012205217%
IL120	Dolton Village, Illinois	0.0603302846%
IL121	Dorr Township, Illinois	0.0004505750%
IL122	Douglas County, Illinois	0.1069846469%
IL123	Douglas Township, Effingham County, Illinois	0.0000906562%
IL124	Downers Grove Township, Illinois	0.0013497857%
IL125	Downers Grove Village, Illinois	0.3224473331%
IL126	Dundee Township, Illinois	0.0009813425%
IL127	Dupage County, Illinois	2.6161997714%
IL128	East Moline City, Illinois	0.0875479039%
IL129	East Peoria City, Illinois	0.2490109525%
IL130	East St. Louis City, Illinois	0.3029578651%
IL131	Edgar County, Illinois	0.1405180293%
IL132	Edwards County, Illinois	0.0682030349%
IL133	Edwardsville City, Illinois	0.2287071119%
IL134	Edwardsville Township, Illinois	0.0014741787%
IL135	Effingham City, Illinois	0.1268902766%
IL136	Effingham County, Illinois	0.1621189307%
IL137	Ela Township, Illinois	0.0090682851%
IL138	Elgin City, Illinois	0.5305768766%
IL139	Elgin Township, Illinois	0.0028839058%
IL140	Elk Grove Township, Illinois	0.0062372846%
IL141	Elk Grove Village, Illinois	0.1757993182%
IL142	Elmhurst City, Illinois	0.2577623917%
IL143	Elmwood Park Village, Illinois	0.0602202342%
IL144	Evanston City, Illinois	0.2696457560%
IL145	Evergreen Park Village, Illinois	0.0597799426%
IL146	Fairview Heights City, Illinois	0.1121410475%

Allocations are subject to change pursuant to a State-Subdivision Agreement, Allocation Statute, Statutory Trust, or voluntary redistribution.

IL147	Fayette County, Illinois	0.1838936576%
IL148	Flagg Township, Illinois	0.0014040442%
IL149	Fondulac Township, Illinois	0.0006431181%
IL150	Ford County, Illinois	0.1115951707%
IL151	Forest Park Village, Illinois	0.0453425079%
IL152	Fox Lake Village, Illinois	0.0630233162%
IL153	Frankfort Township, Will County, Illinois	0.0004301436%
IL154	Frankfort Village, Illinois	0.0673884818%
IL155	Franklin County, Illinois	0.3406006814%
IL156	Franklin Park Village, Illinois	0.0785284649%
IL157	Freeport City, Illinois	0.0999016884%
IL158	Freeport Township, Illinois	0.0064044800%
IL159	Fremont Township, Illinois	0.0010312711%
IL160	Fulton County, Illinois	0.2358510040%
IL161	Galesburg City Township, Illinois	0.0008294369%
IL162	Galesburg City, Illinois	0.1473738962%
IL163	Gallatin County, Illinois	0.0650151375%
IL164	Geneva City, Illinois	0.0883298478%
IL165	Geneva Township, Illinois	0.0003004285%
IL166	Glen Carbon Village, Illinois	0.0731670278%
IL167	Glen Ellyn Village, Illinois	0.1026185792%
IL168	Glendale Heights Village, Illinois	0.0836866697%
IL169	Glenview Village, Illinois	0.1572220054%
IL170	Godfrey Township, Illinois	0.0014140118%
IL171	Godfrey Village, Illinois	0.0597791307%
IL172	Grafton Township, Illinois	0.0009156731%
IL173	Granite City Township, Illinois	0.0120340521%
IL174	Granite City, Illinois	0.4907786518%
IL175	Grant Township, Lake County, Illinois	0.0007510035%
IL176	Grayslake Village, Illinois	0.0571222264%
IL177	Greene County, Illinois	0.1348392954%
IL178	Greenwood Township, Illinois	0.0002761633%
IL179	Groveland Township, Illinois	0.0006029317%
IL180	Grundy County, Illinois	0.3802436630%
IL181	Gurnee Village, Illinois	0.2256865903%
IL182	Hamilton County, Illinois	0.0461838068%
IL183	Hancock County, Illinois	0.0864855571%
IL184	Hanover Park Village, Illinois	0.1439424899%
IL185	Hanover Township, Cook County, Illinois	0.0100530103%
IL186	Hardin County, Illinois	0.1047177898%
IL187	Harlem Township, Illinois	0.0013712546%
IL188	Harrisburg City, Illinois	0.1363861795%
IL189	Harrisburg Township, Illinois	0.0018453732%
IL190	Harvey City, Illinois	0.0542520318%
IL191	Harwood Heights Village, Illinois	0.0264961580%
IL192	Hazel Crest Village, Illinois	0.0328924293%
IL193	Henderson County, Illinois	0.0337023368%

Allocations are subject to change pursuant to a State-Subdivision Agreement, Allocation Statute, Statutory Trust, or voluntary redistribution.

IL194	Henry County, Illinois	0.2612811167%
IL195	Herrin City, Illinois	0.1579067080%
IL196	Hickory Hills City, Illinois	0.0299939554%
IL197	Hickory Point Township, Illinois	0.0008317372%
IL198	Highland Park City, Illinois	0.2271774569%
IL199	Hillside Village, Illinois	0.0587648633%
IL200	Hinsdale Village, Illinois	0.0916908489%
IL201	Hodgkins Village, Illinois	0.0232613539%
IL202	Hoffman Estates Village, Illinois	0.1751755942%
IL203	Homer Glen Village, Illinois	0.0469112216%
IL204	Homewood Village, Illinois	0.0501427783%
IL205	Huntley Village, Illinois	0.0524270901%
IL206	Iroquois County, Illinois	0.2807520024%
IL207	Jackson County, Illinois	0.3445573527%
IL208	Jacksonville City, Illinois	0.1116974183%
IL209	Jarvis Township, Illinois	0.0005415470%
IL210	Jasper County, Illinois	0.0661355314%
IL211	Jefferson County, Illinois	0.1817671148%
IL212	Jersey County, Illinois	0.2756349312%
IL213	Jo Daviess County, Illinois	0.1403563816%
IL214	Johnson County, Illinois	0.0829436944%
IL215	Joliet City, Illinois	0.8239848960%
IL216	Joliet Township, Illinois	0.0038451777%
IL217	Justice Village, Illinois	0.0222156950%
IL218	Kane County, Illinois	0.8176130703%
IL219	Kankakee City, Illinois	0.3012693137%
IL220	Kankakee County, Illinois	0.4890037289%
IL221	Kankakee Township, Illinois	0.0039230699%
IL222	Kendall County, Illinois	0.3206091763%
IL223	Kewanee City, Illinois	0.0484121913%
IL224	Knox County, Illinois	0.3018005773%
IL225	La Grange Park Village, Illinois	0.0306665705%
IL226	La Grange Village, Illinois	0.0489381328%
IL227	Lake County, Illinois	2.6259751751%
IL228	Lake Forest City, Illinois	0.1511340104%
IL229	Lake in the Hills Village, Illinois	0.1015964188%
IL230	Lake Villa Township, Illinois	0.0004259490%
IL231	Lake Zurich Village, Illinois	0.1926754509%
IL232	Lansing Village, Illinois	0.0775500541%
IL233	Lasalle County, Illinois	1.1531097603%
IL234	Lawrence County, Illinois	0.1653700620%
IL235	Lee County, Illinois	0.1825689940%
IL236	Lemont Township, Illinois	0.0001161843%
IL237	Lemont Village, Illinois	0.0231572571%
IL238	Leyden Township, Illinois	0.0047085318%
IL239	Libertyville Township, Illinois	0.0017598586%
IL240	Libertyville Village, Illinois	0.1502709269%
IL241	Limestone Township, Peoria County, Illinois	0.0011792979%

Allocations are subject to change pursuant to a State-Subdivision Agreement, Allocation Statute, Statutory Trust, or voluntary redistribution.

IL242	Lincoln City, Illinois	0.0655854600%
IL243	Lincolnwood Village, Illinois	0.0553527158%
IL244	Lindenhurst Village, Illinois	0.0249965865%
IL245	Lisle Township, Illinois	0.0028275726%
IL246	Lisle Village, Illinois	0.0801260444%
IL247	Livingston County, Illinois	0.3523352973%
IL248	Lockport City, Illinois	0.0826388459%
IL249	Lockport Township, Illinois	0.0026329549%
IL250	Logan County, Illinois	0.1508938390%
IL251	Lombard Village, Illinois	0.2672806655%
IL252	Long Creek Township, Illinois	0.0000227768%
IL253	Loves Park City, Illinois	0.0603913084%
IL254	Lyons Township, Illinois	0.0242947899%
IL255	Lyons Village, Illinois	0.0362495516%
IL256	Machesney Park Village, Illinois	0.0567176109%
IL257	Macomb City Township, Illinois	0.0004703751%
IL258	Macomb City, Illinois	0.0564835283%
IL259	Macon County, Illinois	0.3950197281%
IL260	Macoupin County, Illinois	0.3852372432%
IL261	Madison County, Illinois	1.8722976663%
IL262	Mahomet Township, Illinois	0.0000436142%
IL263	Maine Township, Illinois	0.0042498834%
IL264	Manhattan Township, Illinois	0.0001694505%
IL265	Manteno Township, Illinois	0.0001751334%
IL266	Marion City, Illinois	0.3397669146%
IL267	Marion County, Illinois	0.4057459850%
IL268	Markham City, Illinois	0.0380473416%
IL269	Marshall County, Illinois	0.0822533539%
IL270	Mason County, Illinois	0.1285091896%
IL271	Massac County, Illinois	0.0636875874%
IL272	Matteson Village, Illinois	0.0702548878%
IL273	Mattoon City, Illinois	0.1408343339%
IL274	Mattoon Township, Illinois	0.0020198301%
IL275	Maywood Village, Illinois	0.0867531057%
IL276	McCook Village, Illinois	0.0198186268%
IL277	McDonough County, Illinois	0.1352577123%
IL278	McHenry City, Illinois	0.1211162859%
IL279	McHenry County, Illinois	1.5065411411%
IL280	McHenry Township, Illinois	0.0042440651%
IL281	McLean County, Illinois	0.5561192497%
IL282	Medina Township, Illinois	0.0027619935%
IL283	Melrose Park Village, Illinois	0.1186181878%
IL284	Menard County, Illinois	0.0813562631%
IL285	Mercer County, Illinois	0.0972248035%
IL286	Merrionette Park Village, Illinois	0.0076009169%
IL287	Metropolis City, Illinois	0.0947332002%
IL288	Midlothian Village, Illinois	0.0406706896%
IL289	Milton Township, Illinois	0.0050733217%
IL290	Minooka Village, Illinois	0.0596777852%

Allocations are subject to change pursuant to a State-Subdivision Agreement, Allocation Statute, Statutory Trust, or voluntary redistribution.

IL291	Mokena Village, Illinois	0.0573127849%
IL292	Moline City, Illinois	0.2352551083%
IL293	Moline Township, Illinois	0.0021255506%
IL294	Monee Township, Illinois	0.0006126287%
IL295	Monroe County, Illinois	0.1998142464%
IL296	Montgomery County, Illinois	0.2577543184%
IL297	Montgomery Village, Illinois	0.0525907223%
IL298	Moraine Township, Illinois	0.0009976246%
IL299	Morgan County, Illinois	0.1714185471%
IL300	Morris City, Illinois	0.0838389812%
IL301	Morton Grove Village, Illinois	0.1034836472%
IL302	Morton Township, Illinois	0.0001808615%
IL303	Morton Village, Illinois	0.0732964272%
IL304	Moultrie County, Illinois	0.0673647578%
IL305	Mount Prospect Village, Illinois	0.1704792853%
IL306	Mount Vernon City, Illinois	0.1499593581%
IL307	Mundelein Village, Illinois	0.1639685886%
IL308	Nameoki Township, Illinois	0.0012635946%
IL309	Naperville City, Illinois	0.7685669619%
IL310	Naperville Township, Illinois	0.0007679621%
IL311	New Lenox Township, Illinois	0.0033107569%
IL312	New Lenox Village, Illinois	0.0896513993%
IL313	New Trier Township, Illinois	0.0008805382%
IL314	Newell Township, Illinois	0.0004502142%
IL315	Niles Township, Illinois	0.0037851461%
IL316	Niles Village, Illinois	0.1446924560%
IL317	Normal Town, Illinois	0.2474856274%
IL318	Normal Township, Illinois	0.0028460647%
IL319	Norridge Village, Illinois	0.0465655101%
IL320	North Aurora Village, Illinois	0.0468235422%
IL321	North Chicago City, Illinois	0.1275161655%
IL322	North Riverside Village, Illinois	0.0551815063%
IL323	Northbrook Village, Illinois	0.1427173226%
IL324	Northfield Township, Illinois	0.0029902126%
IL325	Northlake City, Illinois	0.0381023667%
IL326	Norwood Park Township, Illinois	0.0000244456%
IL327	Nunda Township, Illinois	0.0006104638%
IL328	Oak Forest City, Illinois	0.0759968556%
IL329	Oak Lawn Village, Illinois	0.1589709041%
IL330	Oak Park Township, Illinois	0.0286302780%
IL331	Oak Park Village, Illinois	0.2093093375%
IL332	O'Fallon City, Illinois	0.1398947564%
IL333	Ogle County, Illinois	0.3365190759%
IL334	Orland Park Village, Illinois	0.1051852784%
IL335	Orland Township, Illinois	0.0048491617%
IL336	Oswego Township, Illinois	0.0001389611%
IL337	Oswego Village, Illinois	0.1197866160%
IL338	Ottawa City, Illinois	0.1652725952%
IL339	Ottawa Township, Illinois	0.0014113508%

Allocations are subject to change pursuant to a State-Subdivision Agreement, Allocation Statute, Statutory Trust, or voluntary redistribution.

IL340	Palatine Township, Illinois	0.0063840485%
IL341	Palatine Village, Illinois	0.2160969641%
IL342	Palos Heights City, Illinois	0.0290094105%
IL343	Palos Hills City, Illinois	0.0251753281%
IL344	Palos Township, Illinois	0.0020179357%
IL345	Park Forest Village, Illinois	0.0840587662%
IL346	Park Ridge City, Illinois	0.1116349061%
IL347	Pekin City, Illinois	0.3387071386%
IL348	Pekin Township, Illinois	0.0001206044%
IL349	Peoria City Township, Illinois	0.0211339541%
IL350	Peoria City, Illinois	1.0471081247%
IL351	Peoria County, Illinois	0.8420753713%
IL352	Perry County, Illinois	0.1986418042%
IL353	Peru Township, Illinois	0.0000575960%
IL354	Piatt County, Illinois	0.1038367555%
IL355	Pike County, Illinois	0.0985397249%
IL356	Plainfield Village, Illinois	0.1401767830%
IL357	Plano City, Illinois	0.0251954890%
IL358	Pontiac City, Illinois	0.0820476409%
IL359	Pontiac Township, Illinois	0.0008416598%
IL360	Pope County, Illinois	0.0387821081%
IL361	Posen Village, Illinois	0.0146759373%
IL362	Princeton City, Illinois	0.2434249044%
IL363	Prospect Heights City, Illinois	0.0204667964%
IL364	Proviso Township, Illinois	0.0309234299%
IL365	Pulaski County, Illinois	0.0365681114%
IL366	Putnam County, Illinois	0.0450191673%
IL367	Quincy City, Illinois	0.2800247680%
IL368	Quincy Township, Illinois	0.0014712470%
IL369	Randolph County, Illinois	0.3747229235%
IL370	Rantoul Township, Illinois	0.0005778095%
IL371	Rantoul Village, Illinois	0.0520880989%
IL372	Rich Township, Illinois	0.0027945575%
IL373	Richland County, Illinois	0.1171915473%
IL374	Richton Park Village, Illinois	0.0312964284%
IL375	River Forest Township, Illinois	0.0018589491%
IL376	River Forest Village, Illinois	0.0488586169%
IL377	River Grove Village, Illinois	0.0284407118%
IL378	Riverdale Village, Illinois	0.0390135296%
IL379	Riverside Township, Illinois	0.0028495827%
IL380	Riverside Village, Illinois	0.0269914748%
IL381	Rock Island City, Illinois	0.2048536960%
IL382	Rock Island County, Illinois	0.4477190124%
IL383	Rock Island Township, Illinois	0.0012090205%
IL384	Rockford City, Illinois	1.8636718829%
IL385	Rockford Township, Illinois	0.0222707202%
IL386	Rockton Township, Illinois	0.0013382395%
IL387	Rolling Meadows City, Illinois	0.1143438589%
IL388	Romeoville Village, Illinois	0.2124235372%

Allocations are subject to change pursuant to a State-Subdivision Agreement, Allocation Statute, Statutory Trust, or voluntary redistribution.

IL389	Roscoe Township, Illinois	0.0001321506%
IL390	Roscoe Village, Illinois	0.0285983454%
IL391	Roselle Village, Illinois	0.0882981406%
IL392	Round Lake Beach Village, Illinois	0.0718399287%
IL393	Round Lake Village, Illinois	0.0341657210%
IL394	Rutland Township, Kane County, Illinois	0.0000200256%
IL395	Saline County, Illinois	0.3157094095%
IL396	Sangamon County, Illinois	0.6566424069%
IL397	Sauk Village, Illinois	0.0225886936%
IL398	Schaumburg Township, Illinois	0.0137097493%
IL399	Schaumburg Village, Illinois	0.2968023515%
IL400	Schiller Park Village, Illinois	0.0601957886%
IL401	Schuyler County, Illinois	0.0371428539%
IL402	Scott County, Illinois	0.0254366526%
IL403	Sesser City, Illinois	0.0116834244%
IL404	Shelby County, Illinois	0.1305766480%
IL405	Shiloh Valley Township, Illinois	0.0000402315%
IL406	Shiloh Village, Illinois	0.0381714188%
IL407	Shorewood Village, Illinois	0.0493356672%
IL408	Skokie Village, Illinois	0.1964801264%
IL409	South Elgin Village, Illinois	0.0529218206%
IL410	South Holland Village, Illinois	0.0587832201%
IL411	South Moline Township, Illinois	0.0015892806%
IL412	South Rock Island Township, Illinois	0.0012188078%
IL413	Springfield City, Illinois	0.9971442684%
IL414	St Clair County, Illinois	1.2964187840%
IL415	St. Charles City, Illinois	0.2062203952%
IL416	Stark County, Illinois	0.0288234074%
IL417	Stephenson County, Illinois	0.2577976169%
IL418	Sterling City, Illinois	0.3656157148%
IL419	Sterling Township, Illinois	0.0004940540%
IL420	Stickney Township, Illinois	0.0300061782%
IL421	Stone Park Village, Illinois	0.0241358032%
IL422	Streamwood Village, Illinois	0.0878171213%
IL423	Streator City, Illinois	0.1400665973%
IL424	Sugar Grove Township, Illinois	0.0009713297%
IL425	Summit Village, Illinois	0.0312780717%
IL426	Swansea Village, Illinois	0.0555074177%
IL427	Sycamore City, Illinois	0.0541938945%
IL428	Sycamore Township, Illinois	0.0007813576%
IL429	Taylorville City, Illinois	0.0807847228%
IL430	Taylorville Township, Illinois	0.0017106517%
IL431	Tazewell County, Illinois	0.5138073664%
IL432	Thornton Township, Illinois	0.0526926993%
IL433	Tinley Park Village, Illinois	0.1419492253%
IL434	Troy City, Illinois	0.0729865272%
IL435	Troy Township, Illinois	0.0004431782%
IL436	Union County, Illinois	0.1406335371%
IL437	Urbana City, Illinois	0.2112740522%

Allocations are subject to change pursuant to a State-Subdivision Agreement, Allocation Statute, Statutory Trust, or voluntary redistribution.

IL438	Vermilion County, Illinois	0.6460041902%
IL439	Vernon Hills Village, Illinois	0.1010624040%
IL440	Villa Park Village, Illinois	0.09974444607%
IL441	Wabash County, Illinois	0.0958447089%
IL442	Warren County, Illinois	0.1030681169%
IL443	Warren Township, Lake County, Illinois	0.0012778471%
IL444	Warrenville City, Illinois	0.0688157538%
IL445	Washington City, Illinois	0.0740199632%
IL446	Washington County, Illinois	0.1031463699%
IL447	Washington Township, Tazewell County, Illinois	0.0003215816%
IL448	Waterloo City, Illinois	0.0240175893%
IL449	Wauconda Township, Illinois	0.0012666616%
IL450	Wauconda Village, Illinois	0.0595994871%
IL451	Waukegan City, Illinois	0.4111769252%
IL452	Waukegan Township, Illinois	0.0196161612%
IL453	Wayne County, Illinois	0.1098885782%
IL454	Wayne Township, Illinois	0.0022690220%
IL455	West Chicago City, Illinois	0.0985343126%
IL456	West Frankfort City, Illinois	0.1255886605%
IL457	Westchester Village, Illinois	0.0602936162%
IL458	Western Springs Village, Illinois	0.0268752905%
IL459	Westmont Village, Illinois	0.1490930723%
IL460	Wheatland Township, Illinois	0.0000651733%
IL461	Wheaton City, Illinois	0.2463124635%
IL462	Wheeling Township, Illinois	0.0078149287%
IL463	Wheeling Village, Illinois	0.1229353643%
IL464	White County, Illinois	0.1227040781%
IL465	Whiteside County, Illinois	0.0430104324%
IL466	Will County, Illinois	2.7064530198%
IL467	Williamson County, Illinois	0.5140162817%
IL468	Wilmette Village, Illinois	0.1102957195%
IL469	Winfield Township, Illinois	0.0006981433%
IL470	Winnebago County, Illinois	1.8332085447%
IL471	Winnetka Village, Illinois	0.0646107926%
IL472	Wood Dale City, Illinois	0.0565745905%
IL473	Wood River City, Illinois	0.1092090173%
IL474	Wood River Township, Illinois	0.0059267532%
IL475	Woodford County, Illinois	0.3174394102%
IL476	Woodridge Village, Illinois	0.1148193757%
IL477	Woodside Township, Illinois	0.0006326092%
IL478	Woodstock City, Illinois	0.0870473100%
IL479	Worth Township, Cook County, Illinois	0.0040664511%
IL480	Worth Village, Illinois	0.0280860700%
IL481	York Township, Dupage County, Illinois	0.0033860782%
IL482	Yorkville City, Illinois	0.0439376969%
IL483	Zion City, Illinois	0.1180331619%
IL484	Zion Township, Illinois	0.0057278958%

IN1	Adams County, Indiana	0.2857910234%
IN2	Advance Town, Indiana	0.0075602978%
IN3	Akron Town, Indiana	0.0162531694%
IN4	Alamo Town, Indiana	0.0009413600%
IN5	Albany Town, Indiana	0.0315943962%
IN6	Albion Town, Indiana	0.0349038651%
IN7	Alexandria City, Indiana	0.0730730728%
IN8	Alfordsville Town, Indiana	0.0014708751%
IN9	Allen County, Indiana	2.0763019377%
IN10	Alton Town, Indiana	0.0007942725%
IN11	Altona Town, Indiana	0.0028976239%
IN12	Ambia Town, Indiana	0.0033388864%
IN13	Amboy Town, Indiana	0.0052657327%
IN14	Amo Town, Indiana	0.0063394715%
IN15	Anderson City, Indiana	0.8055247244%
IN16	Andrews Town, Indiana	0.0167238494%
IN17	Angola City, Indiana	0.1284368099%
IN18	Arcadia Town, Indiana	0.0244459434%
IN19	Argos Town, Indiana	0.0239164284%
IN20	Ashley Town, Indiana	0.0144292843%
IN21	Atlanta Town, Indiana	0.0109580192%
IN22	Attica City, Indiana	0.0476710606%
IN23	Auburn City, Indiana	0.1983327925%
IN24	Aurora City, Indiana	0.0540693671%
IN25	Austin City, Indiana	0.0605706348%
IN26	Avilla Town, Indiana	0.0360952739%
IN27	Avon Town, Indiana	0.2751418880%
IN28	Bainbridge Town, Indiana	0.0109727279%
IN29	Bargersville Town, Indiana	0.1187878695%
IN30	Bartholomew County, Indiana	0.4724744855%
IN31	Batesville City, Indiana	0.0983427062%
IN32	Battle Ground Town, Indiana	0.0290497824%
IN33	Bedford City, Indiana	0.1943320124%
IN34	Beech Grove City, Indiana	0.2197046071%
IN35	Benton County, Indiana	0.0396106653%
IN36	Berne City, Indiana	0.0624680636%
IN37	Bethany Town, Indiana	0.0013090788%
IN38	Beverly Shores Town, Indiana	0.0088105416%
IN39	Bicknell City, Indiana	0.0417728516%
IN40	Birdseye Town, Indiana	0.0061335490%
IN41	Blackford County, Indiana	0.0621885974%
IN42	Bloomfield Town, Indiana	0.0338301263%
IN43	Bloomington Town, Indiana	0.0048391789%
IN44	Bloomington City, Indiana	1.2613489042%
IN45	Blountsville Town, Indiana	0.0018827201%
IN46	Bluffton City, Indiana	0.1492496919%
IN47	Boone County, Indiana	0.1646203363%
IN48	Boonville City, Indiana	0.0915913897%
IN49	Borden Town, Indiana	0.0137673905%

IN50	Boston Town, Indiana	0.0019121376%
IN51	Boswell Town, Indiana	0.0113110292%
IN52	Bourbon Town, Indiana	0.0257991485%
IN53	Brazil City, Indiana	0.1175670432%
IN54	Bremen Town, Indiana	0.0658069500%
IN55	Bristol Town, Indiana	0.0248872059%
IN56	Brook Town, Indiana	0.0140468568%
IN57	Brooklyn Town, Indiana	0.0234898746%
IN58	Brooksbury Town, Indiana	0.0011619913%
IN59	Brookston Town, Indiana	0.0225485146%
IN60	Brookville Town, Indiana	0.0371984302%
IN61	Brown County, Indiana	0.2058342553%
IN62	Brownsburg Town, Indiana	0.3971509739%
IN63	Brownstown, Indiana	0.0425377066%
IN64	Bruceville Town, Indiana	0.0069866565%
IN65	Bryant Town, Indiana	0.0036036439%
IN66	Bunker Hill Town, Indiana	0.0125171467%
IN67	Burket Town, Indiana	0.0028682064%
IN68	Burlington Town, Indiana	0.0088840853%
IN69	Burnettsville Town, Indiana	0.0049862664%
IN70	Burns Harbor Town, Indiana	0.0268875960%
IN71	Butler City, Indiana	0.0399783840%
IN72	Cadiz Town, Indiana	0.0020003901%
IN73	Cambridge City Town, Indiana	0.0257403135%
IN74	Camden Town, Indiana	0.0091047166%
IN75	Campbellsburg Town, Indiana	0.0085163666%
IN76	Cannelburg Town, Indiana	0.0024122351%
IN77	Cannelton City, Indiana	0.0217836596%
IN78	Carbon Town, Indiana	0.0055451990%
IN79	Carlisle Town, Indiana	0.0096783579%
IN80	Carmel City, Indiana	1.4865840015%
IN81	Carroll County, Indiana	0.2056577503%
IN82	Carthage Town, Indiana	0.0130760792%
IN83	Cass County, Indiana	0.2485631757%
IN84	Cayuga Town, Indiana	0.0162384606%
IN85	Cedar Grove Town, Indiana	0.0022357301%
IN86	Cedar Lake Town, Indiana	0.1939054586%
IN87	Center Point Town, Indiana	0.0033977214%
IN88	Centerville Town, Indiana	0.0379338677%
IN89	Chalmers Town, Indiana	0.0072514140%
IN90	Chandler Town, Indiana	0.0488036344%
IN91	Charlestown City, Indiana	0.1231122422%
IN92	Chesterfield Town, Indiana	0.0364335751%
IN93	Chesterton Town, Indiana	0.2072168779%
IN94	Chrisney Town, Indiana	0.0069425303%
IN95	Churubusco Town, Indiana	0.0291086174%
IN96	Cicero Town, Indiana	0.0728524415%
IN97	Clark County, Indiana	0.4334668790%
IN98	Clarks Hill Town, Indiana	0.0106932617%

IN99	Clarksville Town, Indiana	0.3170912446%
IN100	Clay City Town, Indiana	0.0121641367%
IN101	Clay County, Indiana	0.2188514996%
IN102	Claypool Town, Indiana	0.0063835977%
IN103	Clayton Town, Indiana	0.0155177318%
IN104	Clear Lake Town, Indiana	0.0050598102%
IN105	Clifford Town, Indiana	0.0036918964%
IN106	Clinton City, Indiana	0.0689252051%
IN107	Clinton County, Indiana	0.1742545679%
IN108	Cloverdale Town, Indiana	0.0315502699%
IN109	Coatesville Town, Indiana	0.0082957353%
IN110	Colfax Town, Indiana	0.0099872416%
IN111	Columbia City, Indiana	0.1358206027%
IN112	Columbus City, Indiana	0.7066966294%
IN113	Connersville City, Indiana	0.1882131722%
IN114	Converse Town, Indiana	0.0179740932%
IN115	Corunna Town, Indiana	0.0037654401%
IN116	Corydon Town, Indiana	0.0470827105%
IN117	Country Club Heights Town, Indiana	0.0011472825%
IN118	Covington City, Indiana	0.0367718764%
IN119	Crandall Town, Indiana	0.0022210213%
IN120	Crane Town, Indiana	0.0026328664%
IN121	Crawford County, Indiana	0.1183760245%
IN122	Crawfordsville City, Indiana	0.2370756415%
IN123	Cromwell Town, Indiana	0.0074867540%
IN124	Crothersville Town, Indiana	0.0227397284%
IN125	Crown Point City, Indiana	0.4484403871%
IN126	Culver Town, Indiana	0.0214894846%
IN127	Cynthiana Town, Indiana	0.0078838903%
IN128	Dale Town, Indiana	0.0219307471%
IN129	Daleville Town, Indiana	0.0242400209%
IN130	Dana Town, Indiana	0.0083839878%
IN131	Danville Town, Indiana	0.1489408082%
IN132	Darlington Town, Indiana	0.0126789430%
IN133	Darmstadt Town, Indiana	0.0210629308%
IN134	Daviess County, Indiana	0.2625659062%
IN135	Dayton Town, Indiana	0.0245341959%
IN136	De Kalb County, Indiana	0.2455478818%
IN137	De Motte Town, Indiana	0.0611736936%
IN138	Dearborn County, Indiana	0.4922871725%
IN139	Decatur City, Indiana	0.1449988630%
IN140	Decatur County, Indiana	0.1492055657%
IN141	Decker Town, Indiana	0.0036330614%
IN142	Delaware County, Indiana	0.4090797706%
IN143	Delphi City, Indiana	0.0427877554%
IN144	Denver Town, Indiana	0.0068689865%
IN145	Dillsboro Town, Indiana	0.0207393383%
IN146	Dublin Town, Indiana	0.0109874367%
IN147	Dubois County, Indiana	0.2578149798%

IN148	Dugger Town, Indiana	0.0128260305%
IN149	Dune Acres Town, Indiana	0.0026769926%
IN150	Dunkirk City, Indiana	0.0331682325%
IN151	Dunreith Town, Indiana	0.0024857788%
IN152	Dupont Town, Indiana	0.0048244702%
IN153	Dyer Town, Indiana	0.2349869989%
IN154	Earl Park Town, Indiana	0.0050451014%
IN155	East Chicago City, Indiana	0.4091533143%
IN156	East Germantown, Indiana	0.0051627714%
IN157	Eaton Town, Indiana	0.0254902647%
IN158	Economy Town, Indiana	0.0025740313%
IN159	Edgewood Town, Indiana	0.0273288585%
IN160	Edinburgh Town, Indiana	0.0675131651%
IN161	Edwardsport Town, Indiana	0.0043684989%
IN162	Elberfeld Town, Indiana	0.0096489404%
IN163	Elizabeth Town, Indiana	0.0030300026%
IN164	Elizabethtown, Indiana	0.0079133078%
IN165	Elkhart City, Indiana	0.7701207618%
IN166	Elkhart County, Indiana	1.5417271074%
IN167	Ellettsville Town, Indiana	0.0992399400%
IN168	Elnora Town, Indiana	0.0099431154%
IN169	Elwood City, Indiana	0.1234652522%
IN170	English Town, Indiana	0.0091929691%
IN171	Etna Green Town, Indiana	0.0086634541%
IN172	Evansville City, Indiana	1.7353236822%
IN173	Fairland Town, Indiana	0.0085163666%
IN174	Fairmount Town, Indiana	0.0407138215%
IN175	Fairview Park Town, Indiana	0.0192978807%
IN176	Farmersburg Town, Indiana	0.0157383631%
IN177	Farmland Town, Indiana	0.0184006469%
IN178	Fayette County, Indiana	0.1515883833%
IN179	Ferdinand Town, Indiana	0.0330505625%
IN180	Fillmore Town, Indiana	0.0078397640%
IN181	Fishers City, Indiana	1.4018910158%
IN182	Flora Town, Indiana	0.0294469186%
IN183	Floyd County, Indiana	0.5480039196%
IN184	Fort Branch Town, Indiana	0.0406844040%
IN185	Fort Wayne City, Indiana	3.9772755687%
IN186	Fortville Town, Indiana	0.0612178198%
IN187	Fountain City Town, Indiana	0.0111198154%
IN188	Fountain County, Indiana	0.1041085365%
IN189	Fowler Town, Indiana	0.0338595438%
IN190	Fowlerton Town, Indiana	0.0037213139%
IN191	Francesville Town, Indiana	0.0117228742%
IN192	Francisco Town, Indiana	0.0081486478%
IN193	Frankfort City, Indiana	0.2336337939%
IN194	Franklin City, Indiana	0.3766616843%
IN195	Franklin County, Indiana	0.2854085959%
IN196	Frankton Town, Indiana	0.0270052660%

IN197	Fremont Town, Indiana	0.0322121637%
IN198	French Lick Town, Indiana	0.0261374497%
IN199	Fulton County, Indiana	0.1758136954%
IN200	Fulton Town, Indiana	0.0048097614%
IN201	Galveston Town, Indiana	0.0185183170%
IN202	Garrett City, Indiana	0.0943272173%
IN203	Gary City, Indiana	1.1013765331%
IN204	Gas City, Indiana	0.0848989082%
IN205	Gaston Town, Indiana	0.0128407392%
IN206	Geneva Town, Indiana	0.0199891920%
IN207	Gentryville Town, Indiana	0.0038978189%
IN208	Georgetown, Indiana	0.0495831981%
IN209	Gibson County, Indiana	0.2161745070%
IN210	Glenwood Town, Indiana	0.0034712651%
IN211	Goodland Town, Indiana	0.0145616631%
IN212	Goshen City, Indiana	0.5032893179%
IN213	Gosport Town, Indiana	0.0117228742%
IN214	Grabill Town, Indiana	0.0169444806%
IN215	Grandview Town, Indiana	0.0105755917%
IN216	Grant County, Indiana	0.2971314700%
IN217	Greencastle City, Indiana	0.1510588682%
IN218	Greendale City, Indiana	0.0638506862%
IN219	Greene County, Indiana	0.2893064148%
IN220	Greenfield City, Indiana	0.3383895154%
IN221	Greens Fork Town, Indiana	0.0056922865%
IN222	Greensboro Town, Indiana	0.0020150988%
IN223	Greensburg City, Indiana	0.1749017529%
IN224	Greentown, Indiana	0.0349185738%
IN225	Greenville Town, Indiana	0.0154588968%
IN226	Greenwood City, Indiana	0.8745528908%
IN227	Griffin Town, Indiana	0.0024857788%
IN228	Griffith Town, Indiana	0.2362225340%
IN229	Hagerstown, Indiana	0.0246077397%
IN230	Hamilton County, Indiana	0.3369480578%
IN231	Hamilton Town, Indiana	0.0232398259%
IN232	Hamlet Town, Indiana	0.0111933592%
IN233	Hammond City, Indiana	1.1108342597%
IN234	Hancock County, Indiana	0.5794071020%
IN235	Hanover Town, Indiana	0.0515100445%
IN236	Hardinsburg Town, Indiana	0.0035153914%
IN237	Harmony Town, Indiana	0.0094283091%
IN238	Harrison County, Indiana	0.5175273884%
IN239	Hartford City, Indiana	0.0832515282%
IN240	Hartsville Town, Indiana	0.0058835002%
IN241	Haubstadt Town, Indiana	0.0249607497%
IN242	Hazleton Town, Indiana	0.0039419451%
IN243	Hebron Town, Indiana	0.0539811146%
IN244	Hendricks County, Indiana	1.0582210590%
IN245	Henry County, Indiana	0.3396250504%

IN246	Highland Town, Indiana	0.3282404775%
IN247	Hillsboro Town, Indiana	0.0073690840%
IN248	Hobart City, Indiana	0.4109477819%
IN249	Holland Town, Indiana	0.0095606879%
IN250	Holton Town, Indiana	0.0066189378%
IN251	Hope Town, Indiana	0.0327710962%
IN252	Howard County, Indiana	0.3093397330%
IN253	Hudson Town, Indiana	0.0075897153%
IN254	Huntertown, Indiana	0.1003725138%
IN255	Huntingburg City, Indiana	0.0907529910%
IN256	Huntington City, Indiana	0.2520785671%
IN257	Huntington County, Indiana	0.2077758104%
IN258	Hymera Town, Indiana	0.0111933592%
IN259	Indian Village Town, Indiana	0.0019856813%
IN260	Indianapolis City, Indiana	13.0829776512%
IN261	Ingalls Town, Indiana	0.0356540114%
IN262	Jackson County, Indiana	0.2814960682%
IN263	Jamestown, Indiana	0.0135908855%
IN264	Jasonville City, Indiana	0.0312119687%
IN265	Jasper City, Indiana	0.2312803938%
IN266	Jasper County, Indiana	0.3167235258%
IN267	Jay County, Indiana	0.1443958042%
IN268	Jefferson County, Indiana	0.2432533167%
IN269	Jeffersonville City, Indiana	0.7078733294%
IN270	Jennings County, Indiana	0.3047064766%
IN271	Johnson County, Indiana	0.6908994313%
IN272	Jonesboro City, Indiana	0.0241664772%
IN273	Jonesville Town, Indiana	0.0028534976%
IN274	Kempton Town, Indiana	0.0045450039%
IN275	Kendallville City, Indiana	0.1455283780%
IN276	Kennard Town, Indiana	0.0065601027%
IN277	Kentland Town, Indiana	0.0245341959%
IN278	Kewanna Town, Indiana	0.0087517066%
IN279	Kingman Town, Indiana	0.0067807340%
IN280	Kingsbury Town, Indiana	0.0035153914%
IN281	Kingsford Heights Town, Indiana	0.0203863283%
IN282	Kirklin Town, Indiana	0.0113551554%
IN283	Knightstown, Indiana	0.0314325999%
IN284	Knightsville Town, Indiana	0.0112816117%
IN285	Knox City, Indiana	0.0521425207%
IN286	Knox County, Indiana	0.2040986228%
IN287	Kokomo City, Indiana	0.8534017075%
IN288	Kosciusko County, Indiana	0.7211112049%
IN289	Kouts Town, Indiana	0.0287997336%
IN290	La Crosse Town, Indiana	0.0075750065%
IN291	La Fontaine Town, Indiana	0.0121788455%
IN292	La Paz Town, Indiana	0.0080751041%
IN293	La Porte City, Indiana	0.3172530408%
IN294	La Porte County, Indiana	0.6563485762%

IN295	Laconia Town, Indiana	0.0007501463%
IN296	Ladoga Town, Indiana	0.0146646243%
IN297	Lafayette City, Indiana	1.0549262989%
IN298	Lagrange County, Indiana	0.5134089383%
IN299	Lagrange Town, Indiana	0.0406402778%
IN300	Lagro Town, Indiana	0.0057511215%
IN301	Lake County, Indiana	0.6176498535%
IN302	Lake Station City, Indiana	0.1742251504%
IN303	Lakeville Town, Indiana	0.0117375829%
IN304	Lanesville Town, Indiana	0.0083104441%
IN305	Lapel Town, Indiana	0.0352715838%
IN306	Larwill Town, Indiana	0.0041772852%
IN307	Laurel Town, Indiana	0.0079721428%
IN308	Lawrence City, Indiana	0.7275242202%
IN309	Lawrence County, Indiana	0.3938267962%
IN310	Lawrenceburg City, Indiana	0.0735584615%
IN311	Leavenworth Town, Indiana	0.0034271389%
IN312	Lebanon City, Indiana	0.2362960777%
IN313	Leesburg Town, Indiana	0.0081192303%
IN314	Leo-Cedarville Town, Indiana	0.0567463597%
IN315	Lewisville Town, Indiana	0.0051480627%
IN316	Liberty Town, Indiana	0.0292115786%
IN317	Ligonier City, Indiana	0.0644096187%
IN318	Linden Town, Indiana	0.0112816117%
IN319	Linton City, Indiana	0.0765443379%
IN320	Little York Town, Indiana	0.0027946626%
IN321	Livonia Town, Indiana	0.0018091763%
IN322	Lizton Town, Indiana	0.0071925790%
IN323	Logansport City, Indiana	0.2586386698%
IN324	Long Beach Town, Indiana	0.0170327331%
IN325	Loogootee City, Indiana	0.0397136265%
IN326	Losantville Town, Indiana	0.0032947601%
IN327	Lowell Town, Indiana	0.1461020193%
IN328	Lynn Town, Indiana	0.0151058868%
IN329	Lynnville Town, Indiana	0.0141204005%
IN330	Lyons Town, Indiana	0.0105314654%
IN331	Mackey Town, Indiana	0.0019415551%
IN332	Macy Town, Indiana	0.0029270414%
IN333	Madison City, Indiana	0.1744604904%
IN334	Madison County, Indiana	0.6472144421%
IN335	Marengo Town, Indiana	0.0118699617%
IN336	Marion City, Indiana	0.4108154031%
IN337	Markle Town, Indiana	0.0160766644%
IN338	Markleville Town, Indiana	0.0075455890%
IN339	Marshall County, Indiana	0.3884875198%
IN340	Marshall Town, Indiana	0.0046626739%
IN341	Martin County, Indiana	0.0964452774%
IN342	Martinsville City, Indiana	0.1716364103%
IN343	Matthews Town, Indiana	0.0082221916%

IN344	Mauckport Town, Indiana	0.0012502438%
IN345	McCordsville Town, Indiana	0.1100067454%
IN346	Mecca Town, Indiana	0.0047950527%
IN347	Medaryville Town, Indiana	0.0083104441%
IN348	Medora Town, Indiana	0.0102372904%
IN349	Mellott Town, Indiana	0.0028387889%
IN350	Mentone Town, Indiana	0.0142380705%
IN351	Merom Town, Indiana	0.0032065076%
IN352	Merrillville Town, Indiana	0.5117468495%
IN353	Miami County, Indiana	0.3147084270%
IN354	Michiana Shores Town, Indiana	0.0043684989%
IN355	Michigan City, Indiana	0.4561918986%
IN356	Michigantown, Indiana	0.0066483553%
IN357	Middlebury Town, Indiana	0.0531427158%
IN358	Middletown, Indiana	0.0329181838%
IN359	Milan Town, Indiana	0.0271817710%
IN360	Milford Town, Indiana	0.0230191946%
IN361	Millersburg Town, Indiana	0.0139880218%
IN362	Millhousen Town, Indiana	0.0019121376%
IN363	Milltown, Indiana	0.0119140880%
IN364	Milton Town, Indiana	0.0065601027%
IN365	Mishawaka City, Indiana	0.7407768044%
IN366	Mitchell City, Indiana	0.0624974811%
IN367	Modoc Town, Indiana	0.0026622839%
IN368	Monon Town, Indiana	0.0256667697%
IN369	Monroe City Town, Indiana	0.0077662203%
IN370	Monroe County, Indiana	0.8226457100%
IN371	Monroe Town, Indiana	0.0129878267%
IN372	Monroeville Town, Indiana	0.0197244345%
IN373	Monrovia Town, Indiana	0.0221219608%
IN374	Monterey Town, Indiana	0.0029564589%
IN375	Montezuma Town, Indiana	0.0145028281%
IN376	Montgomery County, Indiana	0.2439446280%
IN377	Montgomery Town, Indiana	0.0111639417%
IN378	Monticello City, Indiana	0.0771179792%
IN379	Montpelier City, Indiana	0.0243282734%
IN380	Mooreland Town, Indiana	0.0051921889%
IN381	Moore Hill Town, Indiana	0.0090900078%
IN382	Mooresville Town, Indiana	0.1439692505%
IN383	Morgan County, Indiana	0.6498325997%
IN384	Morgantown, Indiana	0.0144734106%
IN385	Morocco Town, Indiana	0.0160913731%
IN386	Morristown, Indiana	0.0197097257%
IN387	Mount Auburn Town, Indiana	0.0015297101%
IN388	Mount Ayr Town, Indiana	0.0017209238%
IN389	Mount Carmel Town, Indiana	0.0010001950%
IN390	Mount Etna Town, Indiana	0.0015444188%
IN391	Mount Summit Town, Indiana	0.0048685964%
IN392	Mount Vernon City, Indiana	0.0956362961%

IN393	Mulberry Town, Indiana	0.0179446757%
IN394	Muncie City, Indiana	1.0001803293%
IN395	Munster Town, Indiana	0.3305938776%
IN396	Napoleon Town, Indiana	0.0033388864%
IN397	Nappanee City, Indiana	0.1006519801%
IN398	Nashville Town, Indiana	0.0161502081%
IN399	New Albany City, Indiana	0.5419144969%
IN400	New Amsterdam Town, Indiana	0.0004118450%
IN401	New Carlisle Town, Indiana	0.0308148324%
IN402	New Castle City, Indiana	0.2517108483%
IN403	New Chicago Town, Indiana	0.0285349761%
IN404	New Harmony Town, Indiana	0.0110756892%
IN405	New Haven City, Indiana	0.2341927264%
IN406	New Market Town, Indiana	0.0091635516%
IN407	New Middletown, Indiana	0.0012796613%
IN408	New Palestine Town, Indiana	0.0376396927%
IN409	New Pekin Town, Indiana	0.0204451633%
IN410	New Point Town, Indiana	0.0050156839%
IN411	New Richmond Town, Indiana	0.0048980139%
IN412	New Ross Town, Indiana	0.0050451014%
IN413	New Whiteland Town, Indiana	0.0917973122%
IN414	Newberry Town, Indiana	0.0027211189%
IN415	Newburgh Town, Indiana	0.0478328568%
IN416	Newport Town, Indiana	0.0070896178%
IN417	Newton County, Indiana	0.1229945722%
IN418	Newtown, Indiana	0.0035742264%
IN419	Noble County, Indiana	0.3779266369%
IN420	Noblesville City, Indiana	0.9511854812%
IN421	North Judson Town, Indiana	0.0251813810%
IN422	North Liberty Town, Indiana	0.0281672573%
IN423	North Manchester Town, Indiana	0.0845311895%
IN424	North Salem Town, Indiana	0.0079133078%
IN425	North Vernon City, Indiana	0.0985780462%
IN426	North Webster Town, Indiana	0.0171798207%
IN427	Oakland City, Indiana	0.0353598363%
IN428	Oaktown, Indiana	0.0087517066%
IN429	Odon Town, Indiana	0.0203716195%
IN430	Ogden Dunes Town, Indiana	0.0160031206%
IN431	Ohio County, Indiana	0.0549518921%
IN432	Oldenburg Town, Indiana	0.0097519016%
IN433	Onward Town, Indiana	0.0014414576%
IN434	Oolitic Town, Indiana	0.0166797231%
IN435	Orange County, Indiana	0.1699743215%
IN436	Orestes Town, Indiana	0.0059423352%
IN437	Orland Town, Indiana	0.0062365102%
IN438	Orleans Town, Indiana	0.0312560949%
IN439	Osceola Town, Indiana	0.0365365364%
IN440	Osgood Town, Indiana	0.0233133696%
IN441	Ossian Town, Indiana	0.0497449944%

IN442	Otterbein Town, Indiana	0.0186065695%
IN443	Owen County, Indiana	0.2610214874%
IN444	Owensville Town, Indiana	0.0198126870%
IN445	Oxford Town, Indiana	0.0169003544%
IN446	Palmyra Town, Indiana	0.0140615655%
IN447	Paoli Town, Indiana	0.0533486383%
IN448	Paragon Town, Indiana	0.0099725329%
IN449	Parke County, Indiana	0.1734897128%
IN450	Parker City Town, Indiana	0.0197685608%
IN451	Patoka Town, Indiana	0.0113551554%
IN452	Patriot Town, Indiana	0.0030741289%
IN453	Pendleton Town, Indiana	0.0642919487%
IN454	Pennville Town, Indiana	0.0099284066%
IN455	Perry County, Indiana	0.1482494969%
IN456	Perrysville Town, Indiana	0.0063688890%
IN457	Peru City, Indiana	0.1621345574%
IN458	Petersburg City, Indiana	0.0340801750%
IN459	Pierceton Town, Indiana	0.0150176343%
IN460	Pike County, Indiana	0.1329671051%
IN461	Pine Village Town, Indiana	0.0029711676%
IN462	Pittsboro Town, Indiana	0.0531574245%
IN463	Plainfield Town, Indiana	0.5190276810%
IN464	Plainville Town, Indiana	0.0073249578%
IN465	Plymouth City, Indiana	0.1468227481%
IN466	Poneto Town, Indiana	0.0028387889%
IN467	Portage City, Indiana	0.5440472657%
IN468	Porter County, Indiana	1.0379376920%
IN469	Porter Town, Indiana	0.0711021002%
IN470	Portland City, Indiana	0.0882819209%
IN471	Posey County, Indiana	0.2416794804%
IN472	Poseyville Town, Indiana	0.0152382656%
IN473	Pottawattamie Park Town, Indiana	0.0032947601%
IN474	Princes Lakes Town, Indiana	0.0197832695%
IN475	Princeton City, Indiana	0.1284515186%
IN476	Pulaski County, Indiana	0.1249949623%
IN477	Putnam County, Indiana	0.3331384914%
IN478	Randolph County, Indiana	0.1698860690%
IN479	Redkey Town, Indiana	0.0188566182%
IN480	Remington Town, Indiana	0.0169886069%
IN481	Rensselaer City, Indiana	0.0859285208%
IN482	Reynolds Town, Indiana	0.0077662203%
IN483	Richland Town, Indiana	0.0057511215%
IN484	Richmond City, Indiana	0.5198366623%
IN485	Ridgeville Town, Indiana	0.0109874367%
IN486	Riley Town, Indiana	0.0031770901%
IN487	Ripley County, Indiana	0.2119825131%
IN488	Rising Sun City, Indiana	0.0314620174%
IN489	River Forest Town, Indiana	0.0003235925%
IN490	Roachdale Town, Indiana	0.0128995742%

IN491	Roann Town, Indiana	0.0066336465%
IN492	Roanoke Town, Indiana	0.0251519635%
IN493	Rochester City, Indiana	0.0881642509%
IN494	Rockport City, Indiana	0.0315355612%
IN495	Rockville Town, Indiana	0.0364482839%
IN496	Rome City Town, Indiana	0.0205481245%
IN497	Rosedale Town, Indiana	0.0103843779%
IN498	Roseland Town, Indiana	0.0093547654%
IN499	Rossville Town, Indiana	0.0227250196%
IN500	Royal Center Town, Indiana	0.0122670980%
IN501	Rush County, Indiana	0.1389682753%
IN502	Rushville City, Indiana	0.0883701734%
IN503	Russellville Town, Indiana	0.0052363152%
IN504	Russiaville Town, Indiana	0.0164590919%
IN505	Salamonia Town, Indiana	0.0023534001%
IN506	Salem City, Indiana	0.0912089622%
IN507	Saltillo Town, Indiana	0.0013384963%
IN508	Sandborn Town, Indiana	0.0059423352%
IN509	Santa Claus Town, Indiana	0.0354627976%
IN510	Saratoga Town, Indiana	0.0034712651%
IN511	Schererville Town, Indiana	0.4195965272%
IN512	Schneider Town, Indiana	0.0038242751%
IN513	Scott County, Indiana	0.1915520585%
IN514	Scottsburg City, Indiana	0.0990193088%
IN515	Seelyville Town, Indiana	0.0148558381%
IN516	Sellersburg Town, Indiana	0.1310255500%
IN517	Selma Town, Indiana	0.0119287967%
IN518	Seymour City, Indiana	0.2935719524%
IN519	Shadeland Town, Indiana	0.0281819661%
IN520	Shamrock Lakes Town, Indiana	0.0031770901%
IN521	Sharpsville Town, Indiana	0.0083398616%
IN522	Shelburn Town, Indiana	0.0179005494%
IN523	Shelby County, Indiana	0.3442288893%
IN524	Shelbyville City, Indiana	0.2854527221%
IN525	Sheridan Town, Indiana	0.0448322717%
IN526	Shipshewana Town, Indiana	0.0106050092%
IN527	Shirley Town, Indiana	0.0130613705%
IN528	Shoals Town, Indiana	0.0116052042%
IN529	Sidney Town, Indiana	0.0011914088%
IN530	Silver Lake Town, Indiana	0.0135761768%
IN531	Somerville Town, Indiana	0.0042508289%
IN532	South Bend City, Indiana	1.5006749846%
IN533	South Whitley Town, Indiana	0.0256079347%
IN534	Southport City, Indiana	0.0260344885%
IN535	Speedway Town, Indiana	0.1793437956%
IN536	Spencer County, Indiana	0.1879042884%
IN537	Spencer Town, Indiana	0.0331829413%
IN538	Spiceland Town, Indiana	0.0138262255%
IN539	Spring Grove Town, Indiana	0.0047362177%

IN540	Spring Lake Town, Indiana	0.0033535951%
IN541	Springport Town, Indiana	0.0020592251%
IN542	Spurgeon Town, Indiana	0.0030005851%
IN543	St Joseph County, Indiana	1.6167270265%
IN544	St. Joe Town, Indiana	0.0069572390%
IN545	St. John Town, Indiana	0.2764656755%
IN546	St. Leon Town, Indiana	0.0097519016%
IN547	St. Paul Town, Indiana	0.0156501106%
IN548	Starke County, Indiana	0.2497104582%
IN549	State Line City Town, Indiana	0.0020445163%
IN550	Staunton Town, Indiana	0.0075014628%
IN551	Steuben County, Indiana	0.3060596816%
IN552	Stilesville Town, Indiana	0.0049568489%
IN553	Stinesville Town, Indiana	0.0032065076%
IN554	Straughn Town, Indiana	0.0031329639%
IN555	Sullivan City, Indiana	0.0602029160%
IN556	Sullivan County, Indiana	0.1732690816%
IN557	Sulphur Springs Town, Indiana	0.0054569465%
IN558	Summitville Town, Indiana	0.0144587018%
IN559	Sunman Town, Indiana	0.0151941393%
IN560	Swayzee Town, Indiana	0.0133996718%
IN561	Sweetser Town, Indiana	0.0162384606%
IN562	Switz City Town, Indiana	0.0042508289%
IN563	Switzerland County, Indiana	0.1308196275%
IN564	Syracuse Town, Indiana	0.0423906191%
IN565	Tell City, Indiana	0.1060648003%
IN566	Tennyson Town, Indiana	0.0044126252%
IN567	Terre Haute City, Indiana	0.8916738764%
IN568	Thorntown, Indiana	0.0231368646%
IN569	Tippecanoe County, Indiana	0.9815002161%
IN570	Tipton City, Indiana	0.0731024903%
IN571	Tipton County, Indiana	0.1253185548%
IN572	Topeka Town, Indiana	0.0180182194%
IN573	Town of Pines Town, Indiana	0.0101637466%
IN574	Trafalgar Town, Indiana	0.0197832695%
IN575	Trail Creek Town, Indiana	0.0292998311%
IN576	Troy Town, Indiana	0.0058540827%
IN577	Ulen Town, Indiana	0.0018533026%
IN578	Union City, Indiana	0.0505981019%
IN579	Union County, Indiana	0.0653362700%
IN580	Uniondale Town, Indiana	0.0046332564%
IN581	Universal Town, Indiana	0.0050598102%
IN582	Upland Town, Indiana	0.0548048046%
IN583	Utica Town, Indiana	0.0137379730%
IN584	Valparaiso City, Indiana	0.4985825177%
IN585	Van Buren Town, Indiana	0.0119435055%
IN586	Vanderburgh County, Indiana	0.9125308847%
IN587	Veedersburg Town, Indiana	0.0301088124%
IN588	Vera Cruz Town, Indiana	0.0012649525%

IN589	Vermillion County, Indiana	0.0965923649%
IN590	Vernon Town, Indiana	0.0046626739%
IN591	Versailles Town, Indiana	0.0306383274%
IN592	Vevay Town, Indiana	0.0242400209%
IN593	Vigo County, Indiana	0.6322115165%
IN594	Vincennes City, Indiana	0.2480189519%
IN595	Wabash City, Indiana	0.1462196893%
IN596	Wabash County, Indiana	0.2005979401%
IN597	Wakarusa Town, Indiana	0.0272111885%
IN598	Walkerton Town, Indiana	0.0331829413%
IN599	Wallace Town, Indiana	0.0012061175%
IN600	Walton Town, Indiana	0.0149293818%
IN601	Wanatah Town, Indiana	0.0147675856%
IN602	Warren County, Indiana	0.0791330780%
IN603	Warren Town, Indiana	0.0178122969%
IN604	Warrick County, Indiana	0.7102120208%
IN605	Warsaw City, Indiana	0.2228375710%
IN606	Washington City, Indiana	0.1842712270%
IN607	Washington County, Indiana	0.2827463120%
IN608	Waterloo Town, Indiana	0.0332270675%
IN609	Waveland Town, Indiana	0.0061482577%
IN610	Wayne County, Indiana	0.3096486168%
IN611	Waynetown, Indiana	0.0141498180%
IN612	Wells County, Indiana	0.1993329876%
IN613	West Baden Springs Town, Indiana	0.0082516091%
IN614	West College Corner Town, Indiana	0.0092076779%
IN615	West Harrison Town, Indiana	0.0041184502%
IN616	West Lafayette City, Indiana	0.7500874435%
IN617	West Lebanon Town, Indiana	0.0101784554%
IN618	West Terre Haute Town, Indiana	0.0324769212%
IN619	Westfield City, Indiana	0.6420222532%
IN620	Westport Town, Indiana	0.0209452608%
IN621	Westville Town, Indiana	0.0862815308%
IN622	Wheatfield Town, Indiana	0.0128407392%
IN623	Wheatland Town, Indiana	0.0069131128%
IN624	White County, Indiana	0.1949203624%
IN625	Whiteland Town, Indiana	0.0666600575%
IN626	Whitestown, Indiana	0.1337319601%
IN627	Whitewater Town, Indiana	0.0010296125%
IN628	Whiting City, Indiana	0.0700871964%
IN629	Whitley County, Indiana	0.3048535641%
IN630	Wilkinson Town, Indiana	0.0066777728%
IN631	Williamsport Town, Indiana	0.0272406060%
IN632	Winamac Town, Indiana	0.0337124563%
IN633	Winchester City, Indiana	0.0686163214%
IN634	Windfall City Town, Indiana	0.0115022429%
IN635	Winfield Town, Indiana	0.0880612896%
IN636	Wingate Town, Indiana	0.0039125276%
IN637	Winona Lake Town, Indiana	0.0721022952%

IN638	Winslow Town, Indiana	0.0121788455%
IN639	Wolcott Town, Indiana	0.0142527793%
IN640	Wolcottville Town, Indiana	0.0153559356%
IN641	Woodburn City, Indiana	0.0241076422%
IN642	Woodlawn Heights Town, Indiana	0.0011178650%
IN643	Worthington Town, Indiana	0.0206952120%
IN644	Yeoman Town, Indiana	0.0020739338%
IN645	Yorktown, Indiana	0.1634289275%
IN646	Zanesville Town, Indiana	0.0091341341%
IN647	Zionsville Town, Indiana	0.4170960396%

Allocations are subject to change pursuant to a State-Subdivision Agreement, Allocation Statute, Statutory Trust, or voluntary redistribution.

IA1	Adair County, Iowa	0.2556947079%
IA2	Adams County, Iowa	0.1116893593%
IA3	Allamakee County, Iowa	0.4458394258%
IA4	Altoona City, Iowa	0.2271292953%
IA5	Ames City, Iowa	1.7060232543%
IA6	Ankeny City, Iowa	0.5840629692%
IA7	Appanoose County, Iowa	0.5319683854%
IA8	Audubon County, Iowa	0.1208233165%
IA9	Benton County, Iowa	0.5189931402%
IA10	Bettendorf City, Iowa	0.8351246683%
IA11	Black Hawk County, Iowa	1.4597147645%
IA12	Boone City, Iowa	0.0585610511%
IA13	Boone County, Iowa	0.7643570143%
IA14	Bremer County, Iowa	0.1360762814%
IA15	Buchanan County, Iowa	0.3769597212%
IA16	Buena Vista County, Iowa	0.3093288199%
IA17	Burlington City, Iowa	0.7412740274%
IA18	Butler County, Iowa	0.2707550314%
IA19	Calhoun County, Iowa	0.1889747662%
IA20	Carroll County, Iowa	0.6033017832%
IA21	Cass County, Iowa	0.3356690805%
IA22	Cedar County, Iowa	0.3655659943%
IA23	Cedar Falls City, Iowa	0.3889922738%
IA24	Cedar Rapids City, Iowa	2.9326637662%
IA25	Cerro Gordo County, Iowa	1.0177134214%
IA26	Cherokee County, Iowa	0.2378216922%
IA27	Chickasaw County, Iowa	0.2430983347%
IA28	Clarke County, Iowa	0.3045977275%
IA29	Clay County, Iowa	0.0207652003%
IA30	Clayton County, Iowa	0.4574161780%
IA31	Clinton City, Iowa	0.5134206442%
IA32	Clinton County, Iowa	0.9451918014%
IA33	Clive City, Iowa	0.3112994673%
IA34	Coralville City, Iowa	0.2459834677%
IA35	Council Bluffs City, Iowa	1.6465089330%
IA36	Crawford County, Iowa	0.3305363581%
IA37	Dallas County, Iowa	0.9926851094%
IA38	Davenport City, Iowa	4.2711769833%
IA39	Davis County, Iowa	0.1538236474%
IA40	Decatur County, Iowa	0.2531361998%
IA41	Delaware County, Iowa	0.3021379441%
IA42	Des Moines City, Iowa	7.4241865686%
IA43	Des Moines County, Iowa	0.8267324284%
IA44	Dickinson County, Iowa	0.3322460903%
IA45	Dubuque City, Iowa	1.2115558277%
IA46	Dubuque County, Iowa	1.5339066909%
IA47	Emmet County, Iowa	0.1753353731%
IA48	Fairfield City, Iowa	0.0333429825%
IA49	Fayette County, Iowa	0.5284248741%

Allocations are subject to change pursuant to a State-Subdivision Agreement, Allocation Statute, Statutory Trust, or voluntary redistribution.

IA50	Floyd County, Iowa	0.3286208427%
IA51	Fort Dodge City, Iowa	0.5243300432%
IA52	Fort Madison City, Iowa	0.2267513848%
IA53	Franklin County, Iowa	0.2107304188%
IA54	Fremont County, Iowa	0.2048165533%
IA55	Greene County, Iowa	0.3578145033%
IA56	Grimes City, Iowa	0.0740951249%
IA57	Grundy County, Iowa	0.3230832850%
IA58	Guthrie County, Iowa	0.2308465363%
IA59	Hamilton County, Iowa	0.3501841744%
IA60	Hancock County, Iowa	0.1901101001%
IA61	Hardin County, Iowa	0.4490825960%
IA62	Harrison County, Iowa	0.6178184798%
IA63	Henry County, Iowa	0.4451496351%
IA64	Howard County, Iowa	0.1714011300%
IA65	Humboldt County, Iowa	0.1929606154%
IA66	Ida County, Iowa	0.1680400030%
IA67	Indianola City, Iowa	0.2725936185%
IA68	Iowa City, Iowa	1.5748652576%
IA69	Iowa County, Iowa	0.2658620690%
IA70	Jackson County, Iowa	0.5490330125%
IA71	Jasper County, Iowa	0.3568285385%
IA72	Jefferson County, Iowa	0.5394823602%
IA73	Johnson County, Iowa	1.8973270258%
IA74	Johnston City, Iowa	0.2224895553%
IA75	Jones County, Iowa	0.3884579424%
IA76	Keokuk City, Iowa	0.2759060242%
IA77	Keokuk County, Iowa	0.1980680155%
IA78	Kossuth County, Iowa	0.3482728259%
IA79	Le Mars City, Iowa	0.3541517531%
IA80	Lee County, Iowa	0.9560951102%
IA81	Linn County, Iowa	3.9522487898%
IA82	Louisa County, Iowa	0.3358719789%
IA83	Lucas County, Iowa	0.3300459400%
IA84	Lyon County, Iowa	0.1619052891%
IA85	Madison County, Iowa	0.4030765691%
IA86	Mahaska County, Iowa	0.6619077091%
IA87	Marion City, Iowa	0.4437200502%
IA88	Marion County, Iowa	1.0208402375%
IA89	Marshall County, Iowa	0.5394663334%
IA90	Marshalltown City, Iowa	0.4969329796%
IA91	Mason City, Iowa	0.6125988926%
IA92	Mills County, Iowa	0.4947100714%
IA93	Mitchell County, Iowa	0.1895001226%
IA94	Monona County, Iowa	0.4457538430%
IA95	Monroe County, Iowa	0.2157871744%
IA96	Montgomery County, Iowa	0.5309224806%
IA97	Muscatine City, Iowa	0.3991224529%
IA98	Muscatine County, Iowa	0.6616391011%

Allocations are subject to change pursuant to a State-Subdivision Agreement, Allocation Statute, Statutory Trust, or voluntary redistribution.

IA99	Newton City, Iowa	1.3212822324%
IA100	North Liberty City, Iowa	0.1042571209%
IA101	Norwalk City, Iowa	0.1727031420%
IA102	O Brien County, Iowa	0.2348702086%
IA103	Osceola County, Iowa	0.1454256379%
IA104	Oskaloosa City, Iowa	0.0542597958%
IA105	Ottumwa City, Iowa	0.4967291195%
IA106	Page County, Iowa	0.5824102922%
IA107	Palo Alto County, Iowa	0.1665902245%
IA108	Pella City, Iowa	0.1579530961%
IA109	Pleasant Hill City, Iowa	0.1362887959%
IA110	Plymouth County, Iowa	0.0911200057%
IA111	Pocahontas County, Iowa	0.1165515504%
IA112	Polk County, Iowa	12.6229166486%
IA113	Pottawattamie County, Iowa	1.9680770504%
IA114	Poweshiek County, Iowa	0.4746599840%
IA115	Ringgold County, Iowa	0.1195950275%
IA116	Sac County, Iowa	0.2200579790%
IA117	Scott County, Iowa	3.7551090429%
IA118	Shelby County, Iowa	0.2859038225%
IA119	Sioux City, Iowa	1.4764937951%
IA120	Sioux County, Iowa	0.4097180484%
IA121	Spencer City, Iowa	0.2749703834%
IA122	Storm Lake City, Iowa	0.0176281271%
IA123	Story County, Iowa	0.4604776051%
IA124	Tama County, Iowa	0.3449543301%
IA125	Taylor County, Iowa	0.1784400723%
IA126	Union County, Iowa	0.4630325873%
IA127	Urbandale City, Iowa	0.4969387492%
IA128	Van Buren County, Iowa	0.1525758057%
IA129	Wapello County, Iowa	0.5058976945%
IA130	Warren County, Iowa	0.8750395740%
IA131	Washington County, Iowa	0.5543135013%
IA132	Waterloo City, Iowa	1.4936754174%
IA133	Waukee City, Iowa	0.1023201296%
IA134	Waverly City, Iowa	0.5951868059%
IA135	Wayne County, Iowa	0.2439881391%
IA136	Webster County, Iowa	1.0714228590%
IA137	West Des Moines City, Iowa	1.1054614019%
IA138	Winnebago County, Iowa	0.2340557299%
IA139	Winneshiek County, Iowa	0.3674077867%
IA140	Woodbury County, Iowa	1.0897366099%
IA141	Worth County, Iowa	0.2345483918%
IA142	Wright County, Iowa	0.2810502858%

Allocations are subject to change pursuant to a State-Subdivision Agreement, Allocation Statute, Statutory Trust, or voluntary redistribution.

KS1	Allen County, Kansas	0.7541791329%
KS2	Anderson County, Kansas	0.2371057884%
KS3	Andover City, Kansas	0.3023298328%
KS4	Arkansas City, Kansas	0.5244164596%
KS5	Atchison City, Kansas	0.2509194126%
KS6	Atchison County, Kansas	0.3718857098%
KS7	Barber County, Kansas	0.234333783%
KS8	Barton County, Kansas	0.4058838207%
KS9	Bourbon County, Kansas	0.5659958596%
KS10	Brown County, Kansas	0.5618840411%
KS11	Butler County, Kansas	2.1800439960%
KS12	Chase County, Kansas	0.0310115071%
KS13	Chautauqua County, Kansas	0.1534264050%
KS14	Cherokee County, Kansas	1.0387304319%
KS15	Cheyenne County, Kansas	0.0521668496%
KS16	Clark County, Kansas	0.1317865660%
KS17	Clay County, Kansas	0.3853019118%
KS18	Cloud County, Kansas	0.2727657622%
KS19	Coffey County, Kansas	0.3555052548%
KS20	Comanche County, Kansas	0.0703611984%
KS21	Cowley County, Kansas	0.1056381847%
KS22	Crawford County, Kansas	0.8006058270%
KS23	Decatur County, Kansas	0.1024648600%
KS24	Derby City, Kansas	0.2862213106%
KS25	Dickinson County, Kansas	0.5167117764%
KS26	Dodge City, Kansas	0.3763716687%
KS27	Doniphan County, Kansas	0.1428529245%
KS28	Douglas County, Kansas	0.5037148817%
KS29	Edwards County, Kansas	0.0688529961%
KS30	El Dorado City, Kansas	0.5267481432%
KS31	Elk County, Kansas	0.1699851994%
KS32	Ellis County, Kansas	0.3947457539%
KS33	Ellsworth County, Kansas	0.2694567040%
KS34	Emporia City, Kansas	0.1225808979%
KS35	Fairmount Township, Leavenworth County, Kansas	0.0084960354%
KS36	Finney County, Kansas	0.4284130288%
KS37	Ford County, Kansas	0.3536897313%
KS38	Franklin County, Kansas	0.9871549429%
KS39	Garden City, Kansas	0.3090040586%
KS40	Gardner City, Kansas	0.1783885728%
KS41	Geary County, Kansas	0.9138741928%
KS42	Gove County, Kansas	0.0596145005%
KS43	Graham County, Kansas	0.0885576425%
KS44	Grant County, Kansas	0.1121093922%
KS45	Gray County, Kansas	0.1198536546%
KS46	Great Bend City, Kansas	0.2626213674%
KS47	Greeley County Unified Government, Kansas	0.0420764688%

Allocations are subject to change pursuant to a State-Subdivision Agreement, Allocation Statute, Statutory Trust, or voluntary redistribution.

KS48	Greenwood County, Kansas	0.3634446197%
KS49	Hamilton County, Kansas	0.0770093484%
KS50	Harper County, Kansas	0.2751873139%
KS51	Harvey County, Kansas	0.4874526988%
KS52	Haskell County, Kansas	0.0589027724%
KS53	Hays City, Kansas	0.2857030552%
KS54	Haysville City, Kansas	0.1161439147%
KS55	Hodgeman County, Kansas	0.0381949084%
KS56	Hutchinson City, Kansas	1.0312608960%
KS57	Jackson County, Kansas	0.2794465069%
KS58	Jefferson County, Kansas	0.4227008116%
KS59	Jewell County, Kansas	0.0576553276%
KS60	Johnson County, Kansas	9.6645678744%
KS61	Junction City, Kansas	0.1775769654%
KS62	Kansas City, Kansas	5.4520371502%
KS63	Kearny County, Kansas	0.0660370488%
KS64	Kingman County, Kansas	0.2734092742%
KS65	Kiowa County, Kansas	0.0632464788%
KS66	Labette County, Kansas	1.1704308548%
KS67	Lane County, Kansas	0.0275778907%
KS68	Lansing City, Kansas	0.7133352086%
KS69	Lawrence City, Kansas	3.1638042033%
KS70	Leavenworth City, Kansas	0.5951890494%
KS71	Leavenworth County, Kansas	2.3340801542%
KS72	Leawood City, Kansas	0.5645735676%
KS73	Lenexa City, Kansas	0.9811139852%
KS74	Liberal City, Kansas	0.0682108809%
KS75	Lincoln County, Kansas	0.0485423215%
KS76	Linn County, Kansas	0.4207125363%
KS77	Logan County, Kansas	0.1082727658%
KS78	Lyon County, Kansas	0.6750909426%
KS79	Manhattan City, Kansas	0.7992480259%
KS80	Manter City, Kansas	0.0001287490%
KS81	Marion County, Kansas	0.2585495937%
KS82	Marshall County, Kansas	0.2276721904%
KS83	McPherson City, Kansas	0.2496279649%
KS84	McPherson County, Kansas	0.5097593318%
KS85	Meade County, Kansas	0.0768717523%
KS86	Merriam City, Kansas	0.2489320686%
KS87	Miami County, Kansas	1.2663765466%
KS88	Mitchell County, Kansas	0.1352292623%
KS89	Montgomery County, Kansas	1.7112175254%
KS90	Morris County, Kansas	0.1150743437%
KS91	Morton County, Kansas	0.2184327635%
KS92	Nemaha County, Kansas	0.2032897421%
KS93	Neosho County, Kansas	0.8310848768%
KS94	Ness County, Kansas	0.0706191619%
KS95	Newton City, Kansas	0.5433840008%
KS96	Norton County, Kansas	0.1451450288%

Allocations are subject to change pursuant to a State-Subdivision Agreement, Allocation Statute, Statutory Trust, or voluntary redistribution.

KS97	Olathe City, Kansas	1.6762201549%
KS98	Osage County, Kansas	0.5950568081%
KS99	Osborne County, Kansas	0.1578979290%
KS100	Ottawa City, Kansas	0.0294988813%
KS101	Ottawa County, Kansas	0.1312957833%
KS102	Overland Park City, Kansas	2.3687103690%
KS103	Pawnee County, Kansas	0.1939706911%
KS104	Phillips County, Kansas	0.1221045499%
KS105	Pittsburg City, Kansas	0.7147952173%
KS106	Pottawatomie County, Kansas	0.4594243031%
KS107	Prairie Village City, Kansas	0.2589451534%
KS108	Pratt County, Kansas	0.4619825196%
KS109	Rawlins County, Kansas	0.0431218266%
KS110	Reno County, Kansas	1.1279702345%
KS111	Republic County, Kansas	0.1617978822%
KS112	Rice County, Kansas	0.2959259100%
KS113	Riley County, Kansas	1.0426785786%
KS114	Rooks County, Kansas	0.1523482196%
KS115	Rush County, Kansas	0.0753160549%
KS116	Russell County, Kansas	0.2146389759%
KS117	Salina City, Kansas	1.3339667317%
KS118	Saline County, Kansas	0.6611290126%
KS119	Scott County, Kansas	0.0944435428%
KS120	Sedgwick County, Kansas	13.5321956939%
KS121	Seward County, Kansas	0.4105201807%
KS122	Shawnee City, Kansas	0.8209928663%
KS123	Shawnee County, Kansas	3.0388576303%
KS124	Sheridan County, Kansas	0.0529819493%
KS125	Sherman County, Kansas	0.2106519484%
KS126	Smith County, Kansas	0.1047138927%
KS127	Soldier Township, Kansas	0.0214428740%
KS128	Stafford County, Kansas	0.0781264146%
KS129	Stanton County, Kansas	0.0490733819%
KS130	Stevens County, Kansas	0.0751535472%
KS131	Sumner County, Kansas	1.0773462773%
KS132	Thomas County, Kansas	0.2518295026%
KS133	Topeka City, Kansas	2.9773291238%
KS134	Trego County, Kansas	0.0832973273%
KS135	Ulysses City, Kansas	0.0249593741%
KS136	Wabaunsee County, Kansas	0.1542554739%
KS137	Wallace County, Kansas	0.0168456276%
KS138	Washington County, Kansas	0.1090452597%
KS139	Wichita City, Kansas	8.2621190275%
KS140	Wichita County, Kansas	0.0516844483%
KS141	Wilson County, Kansas	0.5342588881%
KS142	Winfield City, Kansas	0.6854926025%
KS143	Woodson County, Kansas	0.2011950685%

Allocations are subject to change pursuant to a State-Subdivision Agreement, Allocation Statute, Statutory Trust, or voluntary redistribution.

KY1	Adair County, Kentucky	0.2072149972%
KY2	Allen County, Kentucky	0.3652932746%
KY3	Anderson County, Kentucky	0.3621159370%
KY4	Ashland City, Kentucky	0.9834499202%
KY5	Ballard County, Kentucky	0.1275818571%
KY6	Bardstown City, Kentucky	0.2352870373%
KY7	Barren County, Kentucky	0.3822164065%
KY8	Bath County, Kentucky	0.2721522696%
KY9	Bell County, Kentucky	1.6046449783%
KY10	Bellefonte City, Kentucky	0.0232546060%
KY11	Benham City, Kentucky	0.0026848062%
KY12	Berea City, Kentucky	0.1673960319%
KY13	Boone County, Kentucky	2.2416599391%
KY14	Bourbon County, Kentucky	0.3912683808%
KY15	Bowling Green City, Kentucky	0.6707865957%
KY16	Boyd County, Kentucky	1.0191273378%
KY17	Boyle County, Kentucky	0.3790292999%
KY18	Bracken County, Kentucky	0.1275577166%
KY19	Breathitt County, Kentucky	0.5390554414%
KY20	Breckinridge County, Kentucky	0.3244963382%
KY21	Buckhorn City, Kentucky	0.0016578966%
KY22	Bullitt County, Kentucky	0.9402858081%
KY23	Butler County, Kentucky	0.2691739265%
KY24	Caldwell County, Kentucky	0.2485303902%
KY25	Calloway County, Kentucky	0.0270405279%
KY26	Campbell County, Kentucky	1.8009538340%
KY27	Campbellsville City, Kentucky	0.2769609681%
KY28	Carlisle County, Kentucky	0.0604084438%
KY29	Carroll County, Kentucky	0.3429114361%
KY30	Carter County, Kentucky	0.6015849596%
KY31	Casey County, Kentucky	0.2668572392%
KY32	Christian County, Kentucky	0.4386166388%
KY33	Clark County, Kentucky	0.6110238861%
KY34	Clay County, Kentucky	0.7834161044%
KY35	Clinton County, Kentucky	0.5184782680%
KY36	Columbia City, Kentucky	0.0941274300%
KY37	Covington City, Kentucky	1.7146827203%
KY38	Crittenden County, Kentucky	0.2010231527%
KY39	Cumberland County, Kentucky	0.1857249004%
KY40	Danville City, Kentucky	0.2799464970%
KY41	Daviess County, Kentucky	1.1263935276%
KY42	Edmonson County, Kentucky	0.1884368528%
KY43	Elizabethtown City, Kentucky	0.0550593556%
KY44	Elliott County, Kentucky	0.1458221479%
KY45	Erlanger City, Kentucky	0.3397777298%
KY46	Estill County, Kentucky	0.4817186620%
KY47	Fleming County, Kentucky	0.2798388981%
KY48	Florence City, Kentucky	0.7389020512%
KY49	Floyd County, Kentucky	2.2122610651%

Allocations are subject to change pursuant to a State-Subdivision Agreement, Allocation Statute, Statutory Trust, or voluntary redistribution.

KY50	Fort Thomas City, Kentucky	0.3651296923%
KY51	Frankfort City, Kentucky	0.4254271088%
KY52	Franklin County, Kentucky	0.4438483122%
KY53	Fulton County, Kentucky	0.1040009320%
KY54	Gallatin County, Kentucky	0.2347861459%
KY55	Garrard County, Kentucky	0.3127117464%
KY56	Georgetown City, Kentucky	0.2129888920%
KY57	Glasgow City, Kentucky	0.4100978120%
KY58	Grant County, Kentucky	0.8983127984%
KY59	Graves County, Kentucky	0.5377248503%
KY60	Grayson City, Kentucky	0.1405700912%
KY61	Grayson County, Kentucky	0.5506751829%
KY62	Green County, Kentucky	0.1363993307%
KY63	Greenup City, Kentucky	0.0314549006%
KY64	Greenup County, Kentucky	0.6818493215%
KY65	Hancock County, Kentucky	0.1001482246%
KY66	Hardin County, Kentucky	1.5735944542%
KY67	Harlan City, Kentucky	0.0307714057%
KY68	Harlan County, Kentucky	0.8841679348%
KY69	Harrison County, Kentucky	0.4508521033%
KY70	Hart County, Kentucky	0.2333469695%
KY71	Henderson City, Kentucky	0.5644511762%
KY72	Henderson County, Kentucky	0.3796057595%
KY73	Henry County, Kentucky	0.2263086115%
KY74	Hickman County, Kentucky	0.0533625713%
KY75	Hillview City, Kentucky	0.0559482324%
KY76	Hopkins County, Kentucky	0.5493362318%
KY77	Hopkinsville City, Kentucky	0.5662686160%
KY78	Hyden City, Kentucky	0.0208586871%
KY79	Independence City, Kentucky	0.1255237640%
KY80	Inez City, Kentucky	0.0105691141%
KY81	Jackson County, Kentucky	0.1930879337%
KY82	Jamestown City, Kentucky	0.0102921092%
KY83	Jefferson County, Kentucky	14.4939132925%
KY84	Jeffersonton City, Kentucky	0.1981991396%
KY85	Jenkins City, Kentucky	0.0688654541%
KY86	Jessamine County, Kentucky	0.6407795601%
KY87	Johnson County, Kentucky	0.6400798620%
KY88	Kenton County, Kentucky	3.0353062046%
KY89	Knott County, Kentucky	0.4760255015%
KY90	Knox County, Kentucky	0.8791225282%
KY91	Larue County, Kentucky	0.1917133825%
KY92	Laurel County, Kentucky	0.9215642107%
KY93	Lawrence County, Kentucky	0.5341168353%
KY94	Lawrenceburg City, Kentucky	0.0804801232%
KY95	Lee County, Kentucky	0.3684164606%
KY96	Leslie County, Kentucky	0.5316878055%
KY97	Letcher County, Kentucky	0.5820426330%
KY98	Lewis County, Kentucky	0.2152456979%

Allocations are subject to change pursuant to a State-Subdivision Agreement, Allocation Statute, Statutory Trust, or voluntary redistribution.

KY99	Lexington-Fayette Urban County, Kentucky	6.2597070666%
KY100	Lincoln County, Kentucky	0.4844988089%
KY101	Livingston County, Kentucky	0.2056037847%
KY102	Logan County, Kentucky	0.4041639043%
KY103	London City, Kentucky	0.1961505806%
KY104	Loyall City, Kentucky	0.0033160280%
KY105	Lynch City, Kentucky	0.0027455331%
KY106	Lyndon City, Kentucky	0.0748780766%
KY107	Lyon County, Kentucky	0.1367346673%
KY108	Madison County, Kentucky	1.1073052673%
KY109	Madisonville City, Kentucky	0.3927355489%
KY110	Magoffin County, Kentucky	0.3084779576%
KY111	Manchester City, Kentucky	0.1800397241%
KY112	Marion County, Kentucky	0.3140811783%
KY113	Marshall County, Kentucky	0.6110803392%
KY114	Martin County, Kentucky	0.4586073959%
KY115	Mason County, Kentucky	0.3538044741%
KY116	McCracken County, Kentucky	0.3377504933%
KY117	McCreary County, Kentucky	0.3011869230%
KY118	McLean County, Kentucky	0.1433881867%
KY119	Meade County, Kentucky	0.3762152436%
KY120	Menifee County, Kentucky	0.1152561711%
KY121	Mercer County, Kentucky	0.4275256395%
KY122	Metcalf County, Kentucky	0.1167070889%
KY123	Monroe County, Kentucky	0.2890192303%
KY124	Montgomery County, Kentucky	0.7103789505%
KY125	Morehead City, Kentucky	0.1176937487%
KY126	Morgan County, Kentucky	0.0505889526%
KY127	Morganfield City, Kentucky	0.1082087956%
KY128	Mount Washington City, Kentucky	0.0667863672%
KY129	Muhlenberg County, Kentucky	0.6182711015%
KY130	Murray City, Kentucky	0.5765962314%
KY131	Nelson County, Kentucky	0.4816564321%
KY132	Newport City, Kentucky	0.7312996326%
KY133	Nicholas County, Kentucky	0.1324383199%
KY134	Nicholasville City, Kentucky	0.3723153354%
KY135	Ohio County, Kentucky	0.4467150643%
KY136	Oldham County, Kentucky	0.8061439877%
KY137	Owen County, Kentucky	0.2198857418%
KY138	Owensboro City, Kentucky	0.5118319344%
KY139	Owsley County, Kentucky	0.1294761331%
KY140	Paducah City, Kentucky	1.1041080161%
KY141	Paintsville City, Kentucky	0.3642660363%
KY142	Pendleton County, Kentucky	0.3094900729%
KY143	Perry County, Kentucky	1.7685462770%
KY144	Pike County, Kentucky	2.8526994649%
KY145	Pineville City, Kentucky	0.0736606264%
KY146	Pippa Passes City, Kentucky	0.0150639864%

Allocations are subject to change pursuant to a State-Subdivision Agreement, Allocation Statute, Statutory Trust, or voluntary redistribution.

KY147	Powell County, Kentucky	0.5788951657%
KY148	Prestonsburg City, Kentucky	0.4197933602%
KY149	Pulaski County, Kentucky	0.8723902940%
KY150	Radcliff City, Kentucky	0.0391427032%
KY151	Richmond City, Kentucky	0.5069051167%
KY152	Robertson County, Kentucky	0.0346199801%
KY153	Rockcastle County, Kentucky	0.5575756021%
KY154	Rowan County, Kentucky	0.4245058255%
KY155	Russell City, Kentucky	0.1455248537%
KY156	Russell County, Kentucky	0.5341152854%
KY157	Russell Springs City, Kentucky	0.0155036343%
KY158	Scott County, Kentucky	0.6332443967%
KY159	Shelby County, Kentucky	0.5093783884%
KY160	Shelbyville City, Kentucky	0.1168374662%
KY161	Shepherdsville City, Kentucky	0.1717991328%
KY162	Shively City, Kentucky	0.1040826057%
KY163	Simpson County, Kentucky	0.3109188228%
KY164	Somerset City, Kentucky	0.3108498299%
KY165	South Shore City, Kentucky	0.0058748246%
KY166	Spencer County, Kentucky	0.2447695951%
KY167	St. Matthews City, Kentucky	0.1131834246%
KY168	Taylor County, Kentucky	0.1908446071%
KY169	Todd County, Kentucky	0.1788746408%
KY170	Trigg County, Kentucky	0.2047738501%
KY171	Trimble County, Kentucky	0.1174427629%
KY172	Union County, Kentucky	0.2531192882%
KY173	Vanceburg City, Kentucky	0.0340027072%
KY174	Warfield City, Kentucky	0.0001148786%
KY175	Warren County, Kentucky	0.9893070387%
KY176	Washington County, Kentucky	0.1549834119%
KY177	Wayne County, Kentucky	0.3477965951%
KY178	Webster County, Kentucky	0.2371207742%
KY179	West Liberty City, Kentucky	0.1691975502%
KY180	Whitesburg City, Kentucky	0.0507126138%
KY181	Whitley County, Kentucky	2.0341464266%
KY182	Winchester City, Kentucky	0.4646999075%
KY183	Wolfe County, Kentucky	0.2600699609%
KY184	Woodford County, Kentucky	0.4375495264%
KY185	Worthington City, Kentucky	0.0263144349%

Allocations are subject to change pursuant to a State-Subdivision Agreement, Allocation Statute, Statutory Trust, or voluntary redistribution.

LA1	Abbeville City, Louisiana	0.0679280538%
LA2	Acadia Parish, Louisiana	1.2194829459%
LA3	Alexandria City, Louisiana	1.2024783767%
LA4	Allen Parish, Louisiana	0.4559894283%
LA5	Ascension Parish, Louisiana	1.9267662149%
LA6	Assumption Parish, Louisiana	0.3666421439%
LA7	Avoyelles Parish, Louisiana	0.8404458488%
LA8	Baker City, Louisiana	0.1117452518%
LA9	Baldwin Town, Louisiana	0.0108418974%
LA10	Bastrop City, Louisiana	0.0578782632%
LA11	Baton Rouge City, Louisiana	8.9366637967%
LA12	Beauregard Parish, Louisiana	0.5966957728%
LA13	Berwick Town, Louisiana	0.0285604806%
LA14	Bienville Parish, Louisiana	0.1954851558%
LA15	Bogalusa City, Louisiana	0.3158250558%
LA16	Bossier City, Louisiana	0.7790225688%
LA17	Bossier Parish, Louisiana	1.0230735201%
LA18	Broussard City, Louisiana	0.0918011427%
LA19	Caddo Parish, Louisiana	2.1447099889%
LA20	Calcasieu Parish, Louisiana	2.9021241601%
LA21	Caldwell Parish, Louisiana	0.1927546033%
LA22	Cameron Parish, Louisiana	0.1030184405%
LA23	Catahoula Parish, Louisiana	0.2156692517%
LA24	Central City, Louisiana	0.0033763047%
LA25	Claiborne Parish, Louisiana	0.2771007770%
LA26	Concordia Parish, Louisiana	0.3162569050%
LA27	Covington City, Louisiana	0.3214341011%
LA28	Crowley City, Louisiana	0.3391756761%
LA29	De Soto Parish, Louisiana	0.3484008543%
LA30	Delhi Town, Louisiana	0.0031539979%
LA31	Deridder City, Louisiana	0.0636668030%
LA32	Donaldsonville City, Louisiana	0.0694578006%
LA33	East Carroll Parish, Louisiana	0.0759082662%
LA34	East Feliciana Parish, Louisiana	0.2588380813%
LA35	Eunice City, Louisiana	0.0643741573%
LA36	Evangeline Parish, Louisiana	0.7892359182%
LA37	Ferriday Town, Louisiana	0.0108372990%
LA38	Franklin City, Louisiana	0.0440106462%
LA39	Franklin Parish, Louisiana	0.2693308999%
LA40	Gonzales City, Louisiana	0.2760446611%
LA41	Gramercy Town, Louisiana	0.0042935185%
LA42	Grant Parish, Louisiana	0.3383245042%
LA43	Gretna City, Louisiana	0.2064625462%
LA44	Hammond City, Louisiana	0.1932291063%
LA45	Houma City, Louisiana	2.3145771376%
LA46	Iberia Parish, Louisiana	1.1914468366%
LA47	Iberville Parish, Louisiana	0.6981774104%
LA48	Jackson Parish, Louisiana	0.2373772275%
LA49	Jean Lafitte Town, Louisiana	0.0069018975%

Allocations are subject to change pursuant to a State-Subdivision Agreement, Allocation Statute, Statutory Trust, or voluntary redistribution.

LA50	Jefferson Davis Parish, Louisiana	0.6931288890%
LA51	Jefferson Parish, Louisiana	12.5267142795%
LA52	Kenner City, Louisiana	0.3494002836%
LA53	Lafayette City, Louisiana	4.9816398190%
LA54	Lafourche Parish, Louisiana	1.7353719328%
LA55	Lake Charles City, Louisiana	0.8843967956%
LA56	Lake Providence Town, Louisiana	0.0035291605%
LA57	Lasalle Parish, Louisiana	0.3542600344%
LA58	Lincoln Parish, Louisiana	0.2831101174%
LA59	Livingston Parish, Louisiana	4.9708979756%
LA60	Lutcher Town, Louisiana	0.0011958109%
LA61	Madison Parish, Louisiana	0.1244317250%
LA62	Madisonville Town, Louisiana	0.0204192464%
LA63	Mandeville City, Louisiana	0.2436336107%
LA64	Minden City, Louisiana	0.1701763486%
LA65	Monroe City, Louisiana	0.9030903893%
LA66	Morehouse Parish, Louisiana	0.3887749921%
LA67	Morgan City, Louisiana	0.1587706766%
LA68	Natchitoches City, Louisiana	0.0900119850%
LA69	Natchitoches Parish, Louisiana	0.4124570906%
LA70	New Iberia City, Louisiana	0.1237419713%
LA71	New Orleans City, Louisiana	6.2932349310%
LA72	New Roads City, Louisiana	0.0181635932%
LA73	Opelousas City, Louisiana	0.1465652868%
LA74	Ouachita Parish, Louisiana	1.3360541743%
LA75	Patterson City, Louisiana	0.0445643519%
LA76	Pearl River Town, Louisiana	0.0360604817%
LA77	Pineville City, Louisiana	0.3789523446%
LA78	Plaquemines Parish, Louisiana	0.4622832326%
LA79	Pointe Coupee Parish, Louisiana	0.3684600016%
LA80	Rapides Parish, Louisiana	1.6733137622%
LA81	Red River Parish, Louisiana	0.1329356745%
LA82	Richland Parish, Louisiana	0.2398346534%
LA83	Richwood Town, Louisiana	0.0069336896%
LA84	Ruston City, Louisiana	0.2333598483%
LA85	Sabine Parish, Louisiana	0.3520961106%
LA86	Shreveport City, Louisiana	2.3555619849%
LA87	Slidell City, Louisiana	0.7374368429%
LA88	St Bernard Parish, Louisiana	1.7675407766%
LA89	St Charles Parish, Louisiana	1.1729990173%
LA90	St Helena Parish, Louisiana	0.1965552254%
LA91	St James Parish, Louisiana	0.2806541978%
LA92	St John The Baptist Parish, Louisiana	0.7886407480%
LA93	St Landry Parish, Louisiana	1.6440093783%
LA94	St Martin Parish, Louisiana	0.8378956629%
LA95	St Mary Parish, Louisiana	0.7690259764%
LA96	St Tammany Parish, Louisiana	6.4722256182%
LA97	Sulphur City, Louisiana	0.2386884731%
LA98	Tangipahoa Parish, Louisiana	3.2718516436%

Allocations are subject to change pursuant to a State-Subdivision Agreement, Allocation Statute, Statutory Trust, or voluntary redistribution.

LA99	Tensas Parish, Louisiana	0.0558435690%
LA100	Thibodaux City, Louisiana	0.0818006655%
LA101	Union Parish, Louisiana	0.3100839266%
LA102	Vermilion Parish, Louisiana	0.8951866840%
LA103	Vernon Parish, Louisiana	0.8881699862%
LA104	Washington Parish, Louisiana	1.3862825140%
LA105	Webster Parish, Louisiana	0.5482428750%
LA106	West Baton Rouge Parish, Louisiana	0.5291991719%
LA107	West Carroll Parish, Louisiana	0.1549450807%
LA108	West Feliciana Parish, Louisiana	0.2173436090%
LA109	West Monroe City, Louisiana	0.1730443762%
LA110	Westwego City, Louisiana	0.0854037168%
LA111	Winn Parish, Louisiana	0.3134526202%
LA112	Youngsville City, Louisiana	0.0435751500%
LA113	Zachary City, Louisiana	0.1353795432%

Allocations are subject to change pursuant to a State-Subdivision Agreement, Allocation Statute, Statutory Trust, or voluntary redistribution.

ME1	Androscoggin County, Maine	1.6799535986%
ME2	Aroostook County, Maine	4.0537116218%
ME3	Auburn City, Maine	2.6283332826%
ME4	Augusta City, Maine	3.6779545807%
ME5	Bangor City, Maine	5.2042873123%
ME6	Biddeford City, Maine	2.7393997300%
ME7	Brunswick Town, Maine	1.6113929261%
ME8	Calais City, Maine	0.8369049504%
ME9	Cumberland County, Maine	3.5025701951%
ME10	Falmouth Town, Maine	1.2353278939%
ME11	Franklin County, Maine	1.9717572454%
ME12	Gorham Town, Maine	1.4582940317%
ME13	Hancock County, Maine	3.8494340111%
ME14	Kennebec County, Maine	4.9959268385%
ME15	Kennebunk Town, Maine	0.2185679049%
ME16	Knox County, Maine	2.1010369789%
ME17	Lewiston City, Maine	4.3451006968%
ME18	Lincoln County, Maine	2.1621727981%
ME19	Orono Town, Maine	0.2094180830%
ME20	Oxford County, Maine	3.8454418782%
ME21	Penobscot County, Maine	6.7801027597%
ME22	Piscataquis County, Maine	1.2760851978%
ME23	Portland City, Maine	7.2016026249%
ME24	Rockland City, Maine	0.6184398003%
ME25	Saco City, Maine	0.4366518238%
ME26	Sagadahoc County, Maine	1.9708146889%
ME27	Sanford City, Maine	2.6908215844%
ME28	Scarborough Town, Maine	1.8363769930%
ME29	Somerset County, Maine	3.6977198467%
ME30	South Portland City, Maine	2.2275994495%
ME31	Standish Town, Maine	0.0664145731%
ME32	Waldo County, Maine	2.4723925078%
ME33	Washington County, Maine	2.6998574469%
ME34	Waterville City, Maine	2.8132809688%
ME35	Wells Town, Maine	0.2541311729%
ME36	Westbrook City, Maine	1.5416150467%
ME37	Windham Town, Maine	0.1935482073%
ME38	York County, Maine	6.7950503019%
ME39	York Town, Maine	2.1005084476%

Allocations are subject to change pursuant to a State-Subdivision Agreement, Allocation Statute, Statutory Trust, or voluntary redistribution.

MD1	Aberdeen City, Maryland	0.0372796529%
MD2	Allegany County, Maryland	1.6120411494%
MD3	Annapolis City, Maryland	0.2413230958%
MD4	Anne Arundel County, Maryland	9.5850095156%
MD5	Baltimore City, Maryland	20.9970334354%
MD6	Baltimore County, Maryland	17.7565394434%
MD7	Bel Air Town, Maryland	0.0322364280%
MD8	Berlin Town, Maryland	0.0109236186%
MD9	Bowie City, Maryland	0.0263270946%
MD10	Calvert County, Maryland	1.6948343688%
MD11	Cambridge City, Maryland	0.0196746185%
MD12	Caroline County, Maryland	0.5865017850%
MD13	Carroll County, Maryland	2.9605563001%
MD14	Cecil County, Maryland	3.7958577634%
MD15	Charles County, Maryland	1.9663409179%
MD16	Charlestown, Maryland	0.0013846587%
MD17	College Park City, Maryland	0.0050334845%
MD18	Cottage City Town, Maryland	0.0015972023%
MD19	Cumberland City, Maryland	0.1627132426%
MD20	Dorchester County, Maryland	0.3951913125%
MD21	Easton Town, Maryland	0.0630108370%
MD22	Elkton Town, Maryland	0.0884110160%
MD23	Forest Heights Town, Maryland	0.0014812182%
MD24	Frederick City, Maryland	0.1530889274%
MD25	Frederick County, Maryland	3.4957333212%
MD26	Frostburg City, Maryland	0.0194678741%
MD27	Gaithersburg City, Maryland	0.0243966914%
MD28	Garrett County, Maryland	0.3513434690%
MD29	Grantsville Town, Maryland	0.0002207076%
MD30	Greenbelt City, Maryland	0.0369938028%
MD31	Hagerstown City, Maryland	0.1829328174%
MD32	Harford County, Maryland	5.1958110720%
MD33	Havre De Grace City, Maryland	0.0458009931%
MD34	Howard County, Maryland	3.2487213744%
MD35	Hyattsville City, Maryland	0.0127377562%
MD36	Kent County, Maryland	0.4683852152%
MD37	Laurel City, Maryland	0.0300516480%
MD38	Montgomery County, Maryland	8.5574378958%
MD39	Mountain Lake Park Town, Maryland	0.0001004445%
MD40	New Carrollton City, Maryland	0.0062727689%
MD41	North Brentwood Town, Maryland	0.0000662686%
MD42	North East Town, Maryland	0.0183814522%
MD43	Oakland Town, Maryland	0.0011777453%
MD44	Perryville Town, Maryland	0.0184160785%
MD45	Prince Georges County, Maryland	7.1382650655%
MD46	Queen Annes County, Maryland	0.7381792535%
MD47	Rockville City, Maryland	0.0611045878%
MD48	Salisbury City, Maryland	0.1347806691%
MD49	Seat Pleasant City, Maryland	0.0040128808%

Allocations are subject to change pursuant to a State-Subdivision Agreement, Allocation Statute, Statutory Trust, or voluntary redistribution.

MD50	Somerset County, Maryland	0.3875128839%
MD51	St Marys County, Maryland	1.3684562511%
MD52	Takoma Park City, Maryland	0.0195596479%
MD53	Talbot County, Maryland	0.4896824850%
MD54	Upper Marlboro Town, Maryland	0.0009443695%
MD55	Vienna Town, Maryland	0.0001582676%
MD56	Washington County, Maryland	3.0474490505%
MD57	Westminster City, Maryland	0.0440087573%
MD58	Wicomico County, Maryland	1.6694422411%
MD59	Worcester County, Maryland	0.9876031064%

Allocations are subject to change pursuant to a State-Subdivision Agreement, Allocation Statute, Statutory Trust, or voluntary redistribution.

MA1	Abington Town, Massachusetts	0.2400899791%
MA2	Acton Town, Massachusetts	0.1586479343%
MA3	Acushnet Town, Massachusetts	0.1547305792%
MA4	Adams Town, Massachusetts	0.0189731986%
MA5	Agawam Town City, Massachusetts	0.4341901730%
MA6	Alford Town, Massachusetts	0.0007449491%
MA7	Amesbury Town City, Massachusetts	0.2580959424%
MA8	Amherst Town, Massachusetts	0.3675897982%
MA9	Andover Town, Massachusetts	0.7102727131%
MA10	Aquinnah Town, Massachusetts	0.0049293930%
MA11	Arlington Town, Massachusetts	0.3350233330%
MA12	Ashburnham Town, Massachusetts	0.0140160133%
MA13	Ashby Town, Massachusetts	0.0069876989%
MA14	Ashfield Town, Massachusetts	0.0027296132%
MA15	Ashland Town, Massachusetts	0.1613930923%
MA16	Athol Town, Massachusetts	0.0359559233%
MA17	Attleboro City, Massachusetts	0.9357205930%
MA18	Auburn Town, Massachusetts	0.3036683195%
MA19	Avon Town, Massachusetts	0.0739889948%
MA20	Ayer Town, Massachusetts	0.0179210686%
MA21	Barnstable County, Massachusetts	0.0639482242%
MA22	Barnstable Town City, Massachusetts	0.8578313582%
MA23	Barre Town, Massachusetts	0.0096522017%
MA24	Becket Town, Massachusetts	0.0067279376%
MA25	Bedford Town, Massachusetts	0.1982937972%
MA26	Belchertown, Massachusetts	0.3492785905%
MA27	Bellingham Town, Massachusetts	0.1961076781%
MA28	Belmont Town, Massachusetts	0.2420315678%
MA29	Berkley Town, Massachusetts	0.1212759115%
MA30	Berlin Town, Massachusetts	0.0397753511%
MA31	Bernardston Town, Massachusetts	0.0040751589%
MA32	Beverly City, Massachusetts	0.4801566147%
MA33	Billerica Town, Massachusetts	0.3870913124%
MA34	Blackstone Town, Massachusetts	0.0221473318%
MA35	Blandford Town, Massachusetts	0.0009007116%
MA36	Bolton Town, Massachusetts	0.0110088433%
MA37	Boston City, Massachusetts	10.5767780349%
MA38	Bourne Town, Massachusetts	0.3783946742%
MA39	Boxborough Town, Massachusetts	0.0399298051%
MA40	Boxford Town, Massachusetts	0.0912309051%
MA41	Boylston Town, Massachusetts	0.0562367737%
MA42	Braintree Town City, Massachusetts	0.4457226214%
MA43	Brewster Town, Massachusetts	0.1284470083%
MA44	Bridgewater Town, Massachusetts	0.0570448443%
MA45	Brimfield Town, Massachusetts	0.0355644757%
MA46	Bristol County, Massachusetts	0.1015083030%
MA47	Brockton City, Massachusetts	2.1170344615%
MA48	Brookfield Town, Massachusetts	0.0372953453%
MA49	Brookline Town, Massachusetts	0.8244968622%

Allocations are subject to change pursuant to a State-Subdivision Agreement, Allocation Statute, Statutory Trust, or voluntary redistribution.

MA50	Buckland Town, Massachusetts	0.0031396937%
MA51	Burlington Town, Massachusetts	0.3034752912%
MA52	Cambridge City, Massachusetts	4.3053779748%
MA53	Canton Town, Massachusetts	0.2909840866%
MA54	Carlisle Town, Massachusetts	0.0526144568%
MA55	Carver Town, Massachusetts	0.2179547901%
MA56	Charlemont Town, Massachusetts	0.0066765925%
MA57	Charlton Town, Massachusetts	0.0305379405%
MA58	Chatham Town, Massachusetts	0.1685335181%
MA59	Chelmsford Town, Massachusetts	0.3162632088%
MA60	Chelsea City, Massachusetts	0.5236031155%
MA61	Cheshire Town, Massachusetts	0.0015830626%
MA62	Chester Town, Massachusetts	0.0096828727%
MA63	Chesterfield Town, Massachusetts	0.0168042468%
MA64	Chicopee City, Massachusetts	0.8816952708%
MA65	Chilmark Town, Massachusetts	0.0062328576%
MA66	Clarksburg Town, Massachusetts	0.0303920178%
MA67	Clinton Town, Massachusetts	0.2371744557%
MA68	Cohasset Town, Massachusetts	0.1430861241%
MA69	Colrain Town, Massachusetts	0.0016018525%
MA70	Concord Town, Massachusetts	0.1749597704%
MA71	Conway Town, Massachusetts	0.0354590115%
MA72	Cummington Town, Massachusetts	0.0009757143%
MA73	Dalton Town, Massachusetts	0.0123034626%
MA74	Danvers Town, Massachusetts	0.4037368656%
MA75	Dartmouth Town, Massachusetts	0.5505881937%
MA76	Dedham Town, Massachusetts	0.3188835370%
MA77	Deerfield Town, Massachusetts	0.0872700035%
MA78	Dennis Town, Massachusetts	0.0970183530%
MA79	Dighton Town, Massachusetts	0.0228752705%
MA80	Douglas Town, Massachusetts	0.1659192613%
MA81	Dover Town, Massachusetts	0.0683428114%
MA82	Dracut Town, Massachusetts	0.2045887296%
MA83	Dudley Town, Massachusetts	0.0179390734%
MA84	Dukes County, Massachusetts	0.0054256244%
MA85	Dunstable Town, Massachusetts	0.0041607864%
MA86	Duxbury Town, Massachusetts	0.3742011756%
MA87	East Bridgewater Town, Massachusetts	0.2308047825%
MA88	East Brookfield Town, Massachusetts	0.0052365739%
MA89	East Longmeadow Town, Massachusetts	0.2715713403%
MA90	Eastham Town, Massachusetts	0.0786916528%
MA91	Easthampton Town City, Massachusetts	0.2670463228%
MA92	Easton Town, Massachusetts	0.5676857515%
MA93	Edgartown, Massachusetts	0.0809809332%
MA94	Egremont Town, Massachusetts	0.0050750540%
MA95	Erving Town, Massachusetts	0.0513752128%
MA96	Essex Town, Massachusetts	0.0113333487%
MA97	Everett City, Massachusetts	0.4368228534%
MA98	Fairhaven Town, Massachusetts	0.3265362625%

Allocations are subject to change pursuant to a State-Subdivision Agreement, Allocation Statute, Statutory Trust, or voluntary redistribution.

MA99	Fall River City, Massachusetts	2.1055901006%
MA100	Falmouth Town, Massachusetts	0.6632841320%
MA101	Fitchburg City, Massachusetts	0.6913634212%
MA102	Florida Town, Massachusetts	0.0170875086%
MA103	Foxborough Town, Massachusetts	0.2588100112%
MA104	Framingham Town, Massachusetts	0.6902310022%
MA105	Franklin Town City, Massachusetts	0.4506715894%
MA106	Freetown, Massachusetts	0.0347111837%
MA107	Gardner City, Massachusetts	0.3080580392%
MA108	Georgetown, Massachusetts	0.1361143365%
MA109	Gill Town, Massachusetts	0.0032293514%
MA110	Gloucester City, Massachusetts	0.4219402015%
MA111	Goshen Town, Massachusetts	0.0020598761%
MA112	Gosnold Town, Massachusetts	0.0011645031%
MA113	Grafton Town, Massachusetts	0.2787903277%
MA114	Granby Town, Massachusetts	0.1421420753%
MA115	Granville Town, Massachusetts	0.0205788719%
MA116	Great Barrington Town, Massachusetts	0.0238735954%
MA117	Greenfield Town City, Massachusetts	0.4522917084%
MA118	Groton Town, Massachusetts	0.0112861907%
MA119	Groveland Town, Massachusetts	0.0109548289%
MA120	Hadley Town, Massachusetts	0.1036658447%
MA121	Halifax Town, Massachusetts	0.0744074497%
MA122	Hamilton Town, Massachusetts	0.0148754814%
MA123	Hampden Town, Massachusetts	0.0086441416%
MA124	Hancock Town, Massachusetts	0.0080083205%
MA125	Hanover Town, Massachusetts	0.2979987927%
MA126	Hanson Town, Massachusetts	0.0306151413%
MA127	Hardwick Town, Massachusetts	0.0046489576%
MA128	Harvard Town, Massachusetts	0.1646144358%
MA129	Harwich Town, Massachusetts	0.2864309104%
MA130	Hatfield Town, Massachusetts	0.0627393895%
MA131	Haverhill City, Massachusetts	0.8142937865%
MA132	Hawley Town, Massachusetts	0.0002691301%
MA133	Heath Town, Massachusetts	0.0011790011%
MA134	Hingham Town, Massachusetts	0.4828724626%
MA135	Hinsdale Town, Massachusetts	0.0037015067%
MA136	Holbrook Town, Massachusetts	0.1222501079%
MA137	Holden Town, Massachusetts	0.0343745879%
MA138	Holland Town, Massachusetts	0.0238040885%
MA139	Holliston Town, Massachusetts	0.1672190621%
MA140	Holyoke City, Massachusetts	0.9664659552%
MA141	Hopedale Town, Massachusetts	0.1372305825%
MA142	Hopkinton Town, Massachusetts	0.2027514537%
MA143	Hubbardston Town, Massachusetts	0.0076647112%
MA144	Hudson Town, Massachusetts	0.1994512345%
MA145	Hull Town, Massachusetts	0.1954841045%
MA146	Huntington Town, Massachusetts	0.0026561285%
MA147	Ipswich Town, Massachusetts	0.2079635850%

Allocations are subject to change pursuant to a State-Subdivision Agreement, Allocation Statute, Statutory Trust, or voluntary redistribution.

MA148	Kingston Town, Massachusetts	0.1369378473%
MA149	Lakeville Town, Massachusetts	0.0202228058%
MA150	Lancaster Town, Massachusetts	0.0116656002%
MA151	Lanesborough Town, Massachusetts	0.0575248505%
MA152	Lawrence City, Massachusetts	1.4758837913%
MA153	Lee Town, Massachusetts	0.1519018348%
MA154	Leicester Town, Massachusetts	0.1926291380%
MA155	Lenox Town, Massachusetts	0.1609461124%
MA156	Leominster City, Massachusetts	0.7902530708%
MA157	Leverett Town, Massachusetts	0.0395342227%
MA158	Lexington Town, Massachusetts	0.5090924410%
MA159	Leyden Town, Massachusetts	0.0007689206%
MA160	Lincoln Town, Massachusetts	0.1099619285%
MA161	Littleton Town, Massachusetts	0.1043597104%
MA162	Longmeadow Town, Massachusetts	0.2992108201%
MA163	Lowell City, Massachusetts	1.0242474790%
MA164	Ludlow Town, Massachusetts	0.3042665608%
MA165	Lunenburg Town, Massachusetts	0.1916440550%
MA166	Lynn City, Massachusetts	1.5917595154%
MA167	Lynnfield Town, Massachusetts	0.2333154069%
MA168	Malden City, Massachusetts	0.4659742140%
MA169	Manchester-By-The-Sea Town, Massachusetts	0.0201100664%
MA170	Mansfield Town, Massachusetts	0.6816694002%
MA171	Marblehead Town, Massachusetts	0.3485912672%
MA172	Marion Town, Massachusetts	0.0698025620%
MA173	Marlborough City, Massachusetts	0.3668295136%
MA174	Marshfield Town, Massachusetts	0.4930551259%
MA175	Mashpee Town, Massachusetts	0.3459150927%
MA176	Mattapoissett Town, Massachusetts	0.0843720139%
MA177	Maynard Town, Massachusetts	0.1014940666%
MA178	Medfield Town, Massachusetts	0.2083772770%
MA179	Medford City, Massachusetts	0.3972200658%
MA180	Medway Town, Massachusetts	0.1940731867%
MA181	Melrose City, Massachusetts	0.2296395466%
MA182	Mendon Town, Massachusetts	0.0164096065%
MA183	Merrimac Town, Massachusetts	0.0100336001%
MA184	Methuen Town City, Massachusetts	0.7149217230%
MA185	Middleborough Town, Massachusetts	0.3933419654%
MA186	Middlefield Town, Massachusetts	0.0003252381%
MA187	Middleton Town, Massachusetts	0.0917093411%
MA188	Milford Town, Massachusetts	0.5323916620%
MA189	Millbury Town, Massachusetts	0.2332340712%
MA190	Millis Town, Massachusetts	0.0999797258%
MA191	Millville Town, Massachusetts	0.0062130209%
MA192	Milton Town, Massachusetts	0.3520463069%
MA193	Monroe Town, Massachusetts	0.0001025332%
MA194	Monson Town, Massachusetts	0.1266258006%
MA195	Montague Town, Massachusetts	0.0291412591%

Allocations are subject to change pursuant to a State-Subdivision Agreement, Allocation Statute, Statutory Trust, or voluntary redistribution.

MA196	Monterey Town, Massachusetts	0.0042137017%
MA197	Montgomery Town, Massachusetts	0.0002324400%
MA198	Mt Washington Town, Massachusetts	0.0001746048%
MA199	Nahant Town, Massachusetts	0.0355497159%
MA200	Nantucket Town, Massachusetts	0.1102324194%
MA201	Natick Town, Massachusetts	0.3421702489%
MA202	Needham Town, Massachusetts	0.4914063771%
MA203	New Ashford Town, Massachusetts	0.0002677169%
MA204	New Bedford City, Massachusetts	2.3617391681%
MA205	New Braintree Town, Massachusetts	0.0013480056%
MA206	New Marlborough Town, Massachusetts	0.0032940955%
MA207	New Salem Town, Massachusetts	0.0024476600%
MA208	Newbury Town, Massachusetts	0.0135400372%
MA209	Newburyport City, Massachusetts	0.2905748435%
MA210	Newton City, Massachusetts	1.0088865481%
MA211	Norfolk County, Massachusetts	0.0563017795%
MA212	Norfolk Town, Massachusetts	0.0892988423%
MA213	North Adams City, Massachusetts	0.3428675166%
MA214	North Andover Town, Massachusetts	0.4494773051%
MA215	North Attleborough Town, Massachusetts	0.6369959028%
MA216	North Brookfield Town, Massachusetts	0.0698725924%
MA217	North Reading Town, Massachusetts	0.1664230820%
MA218	Northampton City, Massachusetts	0.5405649568%
MA219	Northborough Town, Massachusetts	0.2422641125%
MA220	Northbridge Town, Massachusetts	0.2823159735%
MA221	Northfield Town, Massachusetts	0.0153010544%
MA222	Norton Town, Massachusetts	0.4563834066%
MA223	Norwell Town, Massachusetts	0.2753854817%
MA224	Norwood Town, Massachusetts	0.3412282413%
MA225	Oak Bluffs Town, Massachusetts	0.0769116887%
MA226	Oakham Town, Massachusetts	0.0026269230%
MA227	Orange Town, Massachusetts	0.1376712816%
MA228	Orleans Town, Massachusetts	0.0935051641%
MA229	Otis Town, Massachusetts	0.0035269019%
MA230	Oxford Town, Massachusetts	0.2336229019%
MA231	Palmer Town City, Massachusetts	0.1621757259%
MA232	Paxton Town, Massachusetts	0.0115100470%
MA233	Peabody City, Massachusetts	0.7162928627%
MA234	Pelham Town, Massachusetts	0.0235476246%
MA235	Pembroke Town, Massachusetts	0.3388218249%
MA236	Pepperell Town, Massachusetts	0.0102363113%
MA237	Peru Town, Massachusetts	0.0011523603%
MA238	Petersham Town, Massachusetts	0.0159775433%
MA239	Phillipston Town, Massachusetts	0.0039835646%
MA240	Pittsfield City, Massachusetts	1.1541979937%
MA241	Plainfield Town, Massachusetts	0.0004986914%
MA242	Plainville Town, Massachusetts	0.0738004154%
MA243	Plymouth County, Massachusetts	0.0008974666%

Allocations are subject to change pursuant to a State-Subdivision Agreement, Allocation Statute, Statutory Trust, or voluntary redistribution.

MA244	Plymouth Town, Massachusetts	1.0727134492%
MA245	Plympton Town, Massachusetts	0.0311939123%
MA246	Princeton Town, Massachusetts	0.0094015998%
MA247	Provincetown, Massachusetts	0.0895015011%
MA248	Quincy City, Massachusetts	1.0277365393%
MA249	Randolph Town, Massachusetts	0.3517891103%
MA250	Raynham Town, Massachusetts	0.0739771661%
MA251	Reading Town, Massachusetts	0.2463903024%
MA252	Rehoboth Town, Massachusetts	0.0342848256%
MA253	Revere City, Massachusetts	0.5754964378%
MA254	Richmond Town, Massachusetts	0.0346755405%
MA255	Rochester Town, Massachusetts	0.0656757963%
MA256	Rockland Town, Massachusetts	0.3048431858%
MA257	Rockport Town, Massachusetts	0.1188536886%
MA258	Rowe Town, Massachusetts	0.0242459391%
MA259	Rowley Town, Massachusetts	0.0134543050%
MA260	Royalston Town, Massachusetts	0.0020739031%
MA261	Russell Town, Massachusetts	0.0012348998%
MA262	Rutland Town, Massachusetts	0.0122272562%
MA263	Salem City, Massachusetts	0.6254547137%
MA264	Salisbury Town, Massachusetts	0.0319290215%
MA265	Sandisfield Town, Massachusetts	0.0020719142%
MA266	Sandwich Town, Massachusetts	0.4944903815%
MA267	Saugus Town, Massachusetts	0.3330802265%
MA268	Savoy Town, Massachusetts	0.0103246605%
MA269	Scituate Town, Massachusetts	0.3938536371%
MA270	Seekonk Town, Massachusetts	0.3325159013%
MA271	Sharon Town, Massachusetts	0.3157804286%
MA272	Sheffield Town, Massachusetts	0.0066580643%
MA273	Shelburne Town, Massachusetts	0.0145706034%
MA274	Sherborn Town, Massachusetts	0.0361347676%
MA275	Shirley Town, Massachusetts	0.0049654026%
MA276	Shrewsbury Town, Massachusetts	0.6471205738%
MA277	Shutesbury Town, Massachusetts	0.0358178516%
MA278	Somerset Town, Massachusetts	0.2943717652%
MA279	Somerville City, Massachusetts	0.5538327759%
MA280	South Hadley Town, Massachusetts	0.3289508962%
MA281	Southampton Town, Massachusetts	0.0773861993%
MA282	Southborough Town, Massachusetts	0.2173688486%
MA283	Southbridge Town City, Massachusetts	0.2906114812%
MA284	Southwick Town, Massachusetts	0.0165255910%
MA285	Spencer Town, Massachusetts	0.0203153945%
MA286	Springfield City, Massachusetts	3.4410224370%
MA287	Sterling Town, Massachusetts	0.0196759620%
MA288	Stockbridge Town, Massachusetts	0.0092305018%
MA289	Stoneham Town, Massachusetts	0.1669780908%
MA290	Stoughton Town, Massachusetts	0.3118943726%
MA291	Stow Town, Massachusetts	0.0087733680%
MA292	Sturbridge Town, Massachusetts	0.1235688557%

Allocations are subject to change pursuant to a State-Subdivision Agreement, Allocation Statute, Statutory Trust, or voluntary redistribution.

MA293	Sudbury Town, Massachusetts	0.1950193814%
MA294	Sunderland Town, Massachusetts	0.0394445127%
MA295	Sutton Town, Massachusetts	0.1720631416%
MA296	Swampscott Town, Massachusetts	0.2802270489%
MA297	Swansea Town, Massachusetts	0.3127370397%
MA298	Taunton City, Massachusetts	1.3156698571%
MA299	Templeton Town, Massachusetts	0.0167725290%
MA300	Tewksbury Town, Massachusetts	0.2526508477%
MA301	Tisbury Town, Massachusetts	0.0665566713%
MA302	Tolland Town, Massachusetts	0.0005593530%
MA303	Topsfield Town, Massachusetts	0.0713350646%
MA304	Townsend Town, Massachusetts	0.0093843801%
MA305	Truro Town, Massachusetts	0.0604250384%
MA306	Tyngsborough Town, Massachusetts	0.1162396935%
MA307	Tyringham Town, Massachusetts	0.0012803829%
MA308	Upton Town, Massachusetts	0.0211017442%
MA309	Uxbridge Town, Massachusetts	0.2255606716%
MA310	Wakefield Town, Massachusetts	0.2116065761%
MA311	Wales Town, Massachusetts	0.0147604390%
MA312	Walpole Town, Massachusetts	0.3194149930%
MA313	Waltham City, Massachusetts	0.5322671985%
MA314	Ware Town, Massachusetts	0.2035588439%
MA315	Wareham Town, Massachusetts	0.3595394490%
MA316	Warren Town, Massachusetts	0.0179304373%
MA317	Warwick Town, Massachusetts	0.0065997057%
MA318	Washington Town, Massachusetts	0.0004074112%
MA319	Watertown Town City, Massachusetts	0.2540965713%
MA320	Wayland Town, Massachusetts	0.2147389946%
MA321	Webster Town, Massachusetts	0.2405963644%
MA322	Wellesley Town, Massachusetts	0.4811483972%
MA323	Wellfleet Town, Massachusetts	0.0667808417%
MA324	Wendell Town, Massachusetts	0.0010508215%
MA325	Wenham Town, Massachusetts	0.0112119209%
MA326	West Boylston Town, Massachusetts	0.1222726663%
MA327	West Bridgewater Town, Massachusetts	0.1467598909%
MA328	West Brookfield Town, Massachusetts	0.0059191866%
MA329	West Newbury Town, Massachusetts	0.0086981560%
MA330	West Springfield Town City, Massachusetts	0.4627594653%
MA331	West Stockbridge Town, Massachusetts	0.0028401544%
MA332	West Tisbury Town, Massachusetts	0.0099183484%
MA333	Westborough Town, Massachusetts	0.5070384269%
MA334	Westfield City, Massachusetts	0.6538385669%
MA335	Westford Town, Massachusetts	0.2939962811%
MA336	Westhampton Town, Massachusetts	0.0199373981%
MA337	Westminster Town, Massachusetts	0.0226744436%
MA338	Weston Town, Massachusetts	0.2254658323%
MA339	Westport Town, Massachusetts	0.2811335179%
MA340	Westwood Town, Massachusetts	0.2903783084%

Allocations are subject to change pursuant to a State-Subdivision Agreement, Allocation Statute, Statutory Trust, or voluntary redistribution.

MA341	Weymouth Town City, Massachusetts	0.5656639786%
MA342	Whately Town, Massachusetts	0.0314223222%
MA343	Whitman Town, Massachusetts	0.0448742719%
MA344	Wilbraham Town, Massachusetts	0.0313150261%
MA345	Williamsburg Town, Massachusetts	0.0343998679%
MA346	Williamstown, Massachusetts	0.0783021941%
MA347	Wilmington Town, Massachusetts	0.2467559990%
MA348	Winchendon Town, Massachusetts	0.1830720373%
MA349	Winchester Town, Massachusetts	0.2570095300%
MA350	Windsor Town, Massachusetts	0.0005238144%
MA351	Winthrop Town City, Massachusetts	0.1505890537%
MA352	Woburn City, Massachusetts	0.3503541163%
MA353	Worcester City, Massachusetts	3.7929503518%
MA354	Worthington Town, Massachusetts	0.0015069609%
MA355	Wrentham Town, Massachusetts	0.0961794021%
MA356	Yarmouth Town, Massachusetts	0.1308391883%

Allocations are subject to change pursuant to a State-Subdivision Agreement, Allocation Statute, Statutory Trust, or voluntary redistribution.

MI1	Ada Township, Michigan	0.0073233482%
MI2	Adrian City, Michigan	0.0568370128%
MI3	Alcona County, Michigan	0.0834491179%
MI4	Alger County, Michigan	0.0785291215%
MI5	Algoma Township, Michigan	0.0029345640%
MI6	Allegan County, Michigan	0.7725881935%
MI7	Allen Park City, Michigan	0.1074735355%
MI8	Allendale Charter Township, Michigan	0.0077776425%
MI9	Alpena County, Michigan	0.3171935781%
MI10	Alpine Charter Township, Michigan	0.0025427083%
MI11	Ann Arbor City, Michigan	0.4632250874%
MI12	Antrim County, Michigan	0.2381005845%
MI13	Antwerp Township, Michigan	0.0013132895%
MI14	Arenac County, Michigan	0.1612057938%
MI15	Auburn Hills City, Michigan	0.1176899978%
MI16	Bangor Charter Township, Michigan	0.0109251027%
MI17	Baraga County, Michigan	0.0741112558%
MI18	Barry County, Michigan	0.4329702358%
MI19	Bath Charter Township, Michigan	0.0537968516%
MI20	Battle Creek City, Michigan	0.3423704436%
MI21	Bay City, Michigan	0.1147802745%
MI22	Bay County, Michigan	1.1009022938%
MI23	Bedford Township, Michigan	0.0412592343%
MI24	Benton Charter Township, Michigan	0.0907240950%
MI25	Benzie County, Michigan	0.1392597323%
MI26	Berkley City, Michigan	0.0358941044%
MI27	Berrien County, Michigan	1.2815190059%
MI28	Beverly Hills Village, Michigan	0.0460038135%
MI29	Big Rapids City, Michigan	0.0245076907%
MI30	Birmingham City, Michigan	0.1031004819%
MI31	Bloomfield Charter Township, Michigan	0.2395537286%
MI32	Branch County, Michigan	0.3413411577%
MI33	Brandon Charter Township, Michigan	0.0298468290%
MI34	Brighton Township, Michigan	0.0010123659%
MI35	Brownstown Charter Township, Michigan	0.1035238283%
MI36	Burton City, Michigan	0.0331836857%
MI37	Byron Township, Michigan	0.0143593354%
MI38	Cadillac City, Michigan	0.0992155073%
MI39	Caledonia Charter Township, Michigan	0.0046151897%
MI40	Calhoun County, Michigan	1.6522746969%
MI41	Cannon Township, Michigan	0.0055382276%
MI42	Canton Charter Township, Michigan	0.2353019350%
MI43	Cascade Charter Township, Michigan	0.0202807109%
MI44	Cass County, Michigan	0.3685228029%
MI45	Charlevoix County, Michigan	0.1913266108%
MI46	Cheboygan County, Michigan	0.2827891794%
MI47	Chesterfield Charter Township, Michigan	0.2112831498%
MI48	Chippewa County, Michigan	0.2393040796%
MI49	Clare County, Michigan	0.4685534972%

Allocations are subject to change pursuant to a State-Subdivision Agreement, Allocation Statute, Statutory Trust, or voluntary redistribution.

MI50	Clawson City, Michigan	0.0233450803%
MI51	Clinton Charter Township, Michigan	0.5825283878%
MI52	Clinton County, Michigan	0.4823811618%
MI53	Coldwater City, Michigan	0.0129335184%
MI54	Commerce Charter Township, Michigan	0.0332785651%
MI55	Comstock Charter Township, Michigan	0.0141443213%
MI56	Cooper Charter Township, Michigan	0.0016050286%
MI57	Crawford County, Michigan	0.2577011831%
MI58	Davison Township, Michigan	0.0148016255%
MI59	Dearborn City, Michigan	0.5014825529%
MI60	Dearborn Heights City, Michigan	0.1763248603%
MI61	Delhi Charter Township, Michigan	0.0329269168%
MI62	Delta Charter Township, Michigan	0.0678675252%
MI63	Delta County, Michigan	0.2325433177%
MI64	Detroit City, Michigan	6.3675475252%
MI65	Dewitt Charter Township, Michigan	0.0615354244%
MI66	Dickinson County, Michigan	0.2475829616%
MI67	East Bay Township, Michigan	0.0024511576%
MI68	East Grand Rapids City, Michigan	0.0347010017%
MI69	East Lansing City, Michigan	0.1722118876%
MI70	Eastpointe City, Michigan	0.2806901834%
MI71	Eaton County, Michigan	0.8964627151%
MI72	Egelston Township, Michigan	0.0099077587%
MI73	Emmet County, Michigan	0.3034511111%
MI74	Emmett Charter Township, Michigan	0.0136208021%
MI75	Escanaba City, Michigan	0.0161625757%
MI76	Farmington City, Michigan	0.0368587005%
MI77	Farmington Hills City, Michigan	0.2763289545%
MI78	Fenton Charter Township, Michigan	0.0031005125%
MI79	Fenton City, Michigan	0.0802629568%
MI80	Ferndale City, Michigan	0.1491321203%
MI81	Flat Rock City, Michigan	0.0287479606%
MI82	Flint Charter Township, Michigan	0.0428009530%
MI83	Flint City, Michigan	2.6382255013%
MI84	Flushing Charter Township, Michigan	0.0062641566%
MI85	Fort Gratiot Charter Township, Michigan	0.0158007179%
MI86	Fraser City, Michigan	0.1340329179%
MI87	Frenchtown Charter Township, Michigan	0.0818078358%
MI88	Fruitport Charter Township, Michigan	0.0216336824%
MI89	Gaines Township, Kent County, Michigan	0.0150472599%
MI90	Garden City, Michigan	0.0602849815%
MI91	Garfield Charter Township, Michigan	0.0006805464%
MI92	Genesee Charter Township, Michigan	0.0216656939%
MI93	Genesee County, Michigan	1.8587109989%
MI94	Genoa Township, Michigan	0.0001265457%
MI95	Georgetown Charter Township, Michigan	0.0120538094%
MI96	Gladwin County, Michigan	0.3598571100%
MI97	Gogebic County, Michigan	0.1249651212%
MI98	Grand Blanc Charter Township, Michigan	0.0351159584%

Allocations are subject to change pursuant to a State-Subdivision Agreement, Allocation Statute, Statutory Trust, or voluntary redistribution.

MI99	Grand Haven Charter Township, Michigan	0.0188708587%
MI100	Grand Haven City, Michigan	0.0581929367%
MI101	Grand Rapids Charter Township, Michigan	0.0062871075%
MI102	Grand Rapids City, Michigan	1.2000276882%
MI103	Grand Traverse County, Michigan	0.8244466054%
MI104	Grandville City, Michigan	0.0465263367%
MI105	Gratiot County, Michigan	0.3147475181%
MI106	Green Oak Township, Michigan	0.0538361746%
MI107	Grosse Ile Township, Michigan	0.0358505107%
MI108	Grosse Pointe Park City, Michigan	0.0473791255%
MI109	Grosse Pointe Woods City, Michigan	0.0337630289%
MI110	Hamburg Township, Michigan	0.0567828826%
MI111	Hamtramck City, Michigan	0.1811320680%
MI112	Harper Woods City, Michigan	0.0505579556%
MI113	Harrison Charter Township, Michigan	0.1108972638%
MI114	Hartland Township, Michigan	0.0004881050%
MI115	Hazel Park City, Michigan	0.0736339264%
MI116	Highland Charter Township, Michigan	0.0294387306%
MI117	Highland Park City, Michigan	0.0391505779%
MI118	Hillsdale County, Michigan	0.3731855670%
MI119	Holland Charter Township, Michigan	0.0291739126%
MI120	Holland City, Michigan	0.1655890102%
MI121	Holly Township, Michigan	0.0040995334%
MI122	Houghton County, Michigan	0.2225642997%
MI123	Huron Charter Township, Michigan	0.0361363324%
MI124	Huron County, Michigan	0.2929757372%
MI125	Independence Charter Township, Michigan	0.0825378903%
MI126	Ingham County, Michigan	2.1348935205%
MI127	Inkster City, Michigan	0.1669443281%
MI128	Ionia City, Michigan	0.0449276471%
MI129	Ionia County, Michigan	0.4905636172%
MI130	Iosco County, Michigan	0.3212475898%
MI131	Iron County, Michigan	0.1102481228%
MI132	Iron Mountain City, Michigan	0.0091866455%
MI133	Isabella County, Michigan	0.5720204678%
MI134	Jackson City, Michigan	0.1764251010%
MI135	Jackson County, Michigan	1.0855421077%
MI136	Kalamazoo Charter Township, Michigan	0.0520230321%
MI137	Kalamazoo City, Michigan	0.3787268993%
MI138	Kalamazoo County, Michigan	1.9845600355%
MI139	Kalkaska County, Michigan	0.1646399668%
MI140	Kent County, Michigan	2.7808259408%
MI141	Kentwood City, Michigan	0.1423307082%
MI142	Keweenaw County, Michigan	0.0067676775%
MI143	Lake County, Michigan	0.0728348971%
MI144	Lansing City, Michigan	0.5307983425%

Allocations are subject to change pursuant to a State-Subdivision Agreement, Allocation Statute, Statutory Trust, or voluntary redistribution.

MI145	Lapeer County, Michigan	0.7916953951%
MI146	Leelanau County, Michigan	0.1237383482%
MI147	Lenawee County, Michigan	0.7878386566%
MI148	Lenox Township, Michigan	0.0111917816%
MI149	Leoni Township, Michigan	0.0090926074%
MI150	Lincoln Charter Township, Michigan	0.0178479538%
MI151	Lincoln Park City, Michigan	0.1588803292%
MI152	Livingston County, Michigan	1.3371907873%
MI153	Livonia City, Michigan	0.3999768720%
MI154	Luce County, Michigan	0.0638515493%
MI155	Lyon Charter Township, Michigan	0.0060287256%
MI156	Mackinac County, Michigan	0.0909538431%
MI157	Macomb County, Michigan	7.7242005849%
MI158	Macomb Township, Michigan	0.1081932941%
MI159	Madison Heights City, Michigan	0.1443184148%
MI160	Manistee County, Michigan	0.3120953798%
MI161	Marion Township, Livingston County, Michigan	0.0001988576%
MI162	Marquette City, Michigan	0.0313476613%
MI163	Marquette County, Michigan	0.5388637672%
MI164	Mason County, Michigan	0.2487294921%
MI165	Mecosta County, Michigan	0.3321355122%
MI166	Melvindale City, Michigan	0.0519698104%
MI167	Menominee County, Michigan	0.1580179806%
MI168	Meridian Charter Township, Michigan	0.0708027402%
MI169	Midland City, Michigan	0.3023071472%
MI170	Midland County, Michigan	0.5384703258%
MI171	Milford Charter Township, Michigan	0.0064275489%
MI172	Missaukee County, Michigan	0.1002815458%
MI173	Monitor Charter Township, Michigan	0.0044174736%
MI174	Monroe Charter Township, Michigan	0.0119729252%
MI175	Monroe City, Michigan	0.2101937979%
MI176	Monroe County, Michigan	1.5316423152%
MI177	Montcalm County, Michigan	0.6212351900%
MI178	Montmorency County, Michigan	0.0868385533%
MI179	Mount Clemens City, Michigan	0.0503004024%
MI180	Mount Morris City, Michigan	0.0046413043%
MI181	Mount Pleasant City, Michigan	0.0357778255%
MI182	Mundy Charter Township, Michigan	0.0150794621%
MI183	Muskegon Charter Township, Michigan	0.0360868180%
MI184	Muskegon City, Michigan	0.1748185396%
MI185	Muskegon County, Michigan	1.7053905386%
MI186	Muskegon Heights City, Michigan	0.0500451306%
MI187	New Baltimore City, Michigan	0.0480441296%
MI188	Newaygo County, Michigan	0.4671261358%
MI189	Niles City, Michigan	0.0583312847%
MI190	Niles Township, Michigan	0.0215348319%
MI191	Northville Charter Township, Michigan	0.0836973671%
MI192	Norton Shores City, Michigan	0.0701828658%

Allocations are subject to change pursuant to a State-Subdivision Agreement, Allocation Statute, Statutory Trust, or voluntary redistribution.

MI193	Novi City, Michigan	0.1465815056%
MI194	Oak Park City, Michigan	0.1037775542%
MI195	Oakland Charter Township, Michigan	0.0274353387%
MI196	Oakland County, Michigan	5.2264042066%
MI197	Oceana County, Michigan	0.2176466203%
MI198	Oceola Township, Michigan	0.0003615593%
MI199	Ogemaw County, Michigan	0.5563618764%
MI200	Ontonagon County, Michigan	0.0504349004%
MI201	Orion Charter Township, Michigan	0.0484616785%
MI202	Osceola County, Michigan	0.1924215950%
MI203	Oscoda County, Michigan	0.0981702870%
MI204	Oshtemo Charter Township, Michigan	0.0124389806%
MI205	Otsego County, Michigan	0.2838576775%
MI206	Ottawa County, Michigan	1.4829589190%
MI207	Owosso City, Michigan	0.0600391920%
MI208	Oxford Charter Township, Michigan	0.0220651355%
MI209	Park Township, Ottawa County, Michigan	0.0069409957%
MI210	Pittsfield Charter Township, Michigan	0.0254303905%
MI211	Plainfield Charter Township, Michigan	0.0147250675%
MI212	Plymouth Charter Township, Michigan	0.0619046968%
MI213	Pontiac City, Michigan	0.3007870303%
MI214	Port Huron Charter Township, Michigan	0.0144337077%
MI215	Port Huron City, Michigan	0.2605826060%
MI216	Portage City, Michigan	0.0982178051%
MI217	Presque Isle County, Michigan	0.1455220353%
MI218	Redford Charter Township, Michigan	0.2119761371%
MI219	Riverview City, Michigan	0.0482626131%
MI220	Rochester City, Michigan	0.0399194381%
MI221	Rochester Hills City, Michigan	0.0675866509%
MI222	Romulus City, Michigan	0.0931298734%
MI223	Roscommon County, Michigan	0.3840925607%
MI224	Roseville City, Michigan	0.4273474490%
MI225	Royal Oak City, Michigan	0.2596061973%
MI226	Saginaw Charter Township, Michigan	0.0692043420%
MI227	Saginaw City, Michigan	0.4307711416%
MI228	Saginaw County, Michigan	1.6118539630%
MI229	Sanilac County, Michigan	0.3468379663%
MI230	Sault Ste. Marie City, Michigan	0.0984697973%
MI231	Schoolcraft County, Michigan	0.0789566063%
MI232	Scio Charter Township, Michigan	0.0051527746%
MI233	Shelby Charter Township, Michigan	0.5065495239%
MI234	Shiawassee County, Michigan	0.7255393777%
MI235	South Lyon City, Michigan	0.0258956950%
MI236	Southfield City, Michigan	0.3934160797%
MI237	Southfield Township, Michigan	0.0001112995%
MI238	Southgate City, Michigan	0.0888423705%
MI239	Spring Lake Township, Michigan	0.0103960225%
MI240	Springfield Charter Township, Michigan	0.0044705319%
MI241	St Clair County, Michigan	1.9960063402%

Allocations are subject to change pursuant to a State-Subdivision Agreement, Allocation Statute, Statutory Trust, or voluntary redistribution.

MI242	St Joseph County, Michigan	0.4265691571%
MI243	St. Clair Shores City, Michigan	0.3399081996%
MI244	Sterling Heights City, Michigan	0.9407553377%
MI245	Sturgis City, Michigan	0.0599318930%
MI246	Summit Township, Jackson County, Michigan	0.0147223455%
MI247	Superior Charter Township, Michigan	0.0121236785%
MI248	Taylor City, Michigan	0.3764778630%
MI249	Texas Charter Township, Michigan	0.0052063171%
MI250	Thomas Township, Michigan	0.0127113988%
MI251	Traverse City, Michigan	0.0620311385%
MI252	Trenton City, Michigan	0.0481846521%
MI253	Troy City, Michigan	0.2360199679%
MI254	Tuscola County, Michigan	0.4432240961%
MI255	Tyrone Township, Livingston County, Michigan	0.0096355544%
MI256	Union Charter Township, Michigan	0.0000512255%
MI257	Van Buren Charter Township, Michigan	0.0686867403%
MI258	Van Buren County, Michigan	0.7628971716%
MI259	Vienna Charter Township, Genesee County, Michigan	0.0086448035%
MI260	Vienna Charter Township, Montmorency County, Michigan	0.0011836039%
MI261	Walker City, Michigan	0.0577159947%
MI262	Warren City, Michigan	1.1744758071%
MI263	Washington Township, Macomb County, Michigan	0.0808853142%
MI264	Washtenaw County, Michigan	2.3763653602%
MI265	Waterford Charter Township, Michigan	0.2186201385%
MI266	Wayne City, Michigan	0.0837926529%
MI267	Wayne County, Michigan	10.1863863702%
MI268	West Bloomfield Charter Township, Michigan	0.2622681115%
MI269	Westland City, Michigan	0.3261711153%
MI270	Wexford County, Michigan	0.2986947723%
MI271	White Lake Charter Township, Michigan	0.0585435626%
MI272	Wixom City, Michigan	0.0369421752%
MI273	Woodhaven City, Michigan	0.0571927749%
MI274	Wyandotte City, Michigan	0.0976772465%
MI275	Wyoming City, Michigan	0.2554463949%
MI276	Ypsilanti Charter Township, Michigan	0.0578793100%
MI277	Ypsilanti City, Michigan	0.0898598214%
MI278	Zeeland Charter Township, Michigan	0.0061508332%

Allocations are subject to change pursuant to a State-Subdivision Agreement, Allocation Statute, Statutory Trust, or voluntary redistribution.

MN1	Aitkin County, Minnesota	0.5286814148%
MN2	Albert Lea City, Minnesota	0.0977622743%
MN3	Alexandria City, Minnesota	0.0160492533%
MN4	Andover City, Minnesota	0.1252665067%
MN5	Anoka City, Minnesota	0.1440564244%
MN6	Anoka County, Minnesota	4.6242592739%
MN7	Apple Valley City, Minnesota	0.2744845059%
MN8	Arden Hills City, Minnesota	0.0767181792%
MN9	Austin City, Minnesota	0.1311616775%
MN10	Becker County, Minnesota	0.6074940403%
MN11	Beltrami County, Minnesota	0.7012389686%
MN12	Bemidji City, Minnesota	0.1574833165%
MN13	Benton County, Minnesota	0.5911228450%
MN14	Big Lake City, Minnesota	0.0420448659%
MN15	Big Stone County, Minnesota	0.1096599784%
MN16	Blaine City, Minnesota	0.3900026032%
MN17	Bloomington City, Minnesota	0.4497191234%
MN18	Blue Earth County, Minnesota	0.6089707140%
MN19	Brainerd City, Minnesota	0.1504466885%
MN20	Brooklyn Center City, Minnesota	0.1297575027%
MN21	Brooklyn Park City, Minnesota	0.2573517070%
MN22	Brown County, Minnesota	0.3051842351%
MN23	Buffalo City, Minnesota	0.0781258548%
MN24	Burnsville City, Minnesota	0.4713016362%
MN25	Carlton County, Minnesota	0.9030359158%
MN26	Carver County, Minnesota	1.0510920355%
MN27	Cass County, Minnesota	0.8164078457%
MN28	Champlin City, Minnesota	0.0508611460%
MN29	Chanhassen City, Minnesota	0.0711696030%
MN30	Chaska City, Minnesota	0.1150720173%
MN31	Chippewa County, Minnesota	0.1920510176%
MN32	Chisago County, Minnesota	0.9131864974%
MN33	Clay County, Minnesota	0.8653053935%
MN34	Clearwater County, Minnesota	0.1705736793%
MN35	Cloquet City, Minnesota	0.1186651642%
MN36	Columbia Heights City, Minnesota	0.2218103028%
MN37	Cook County, Minnesota	0.0986217587%
MN38	Coon Rapids City, Minnesota	0.5297885918%
MN39	Cottage Grove City, Minnesota	0.2579811495%
MN40	Cottonwood County, Minnesota	0.1596040200%
MN41	Crow Wing County, Minnesota	1.0457717507%
MN42	Crystal City, Minnesota	0.0875990017%
MN43	Dakota County, Minnesota	4.0571434991%
MN44	Dodge County, Minnesota	0.2031881392%
MN45	Douglas County, Minnesota	0.5526533294%
MN46	Duluth City, Minnesota	1.0556152695%
MN47	Eagan City, Minnesota	0.3357112506%
MN48	East Bethel City, Minnesota	0.0544402891%
MN49	Eden Prairie City, Minnesota	0.2342274611%

Allocations are subject to change pursuant to a State-Subdivision Agreement, Allocation Statute, Statutory Trust, or voluntary redistribution.

MN50	Edina City, Minnesota	0.1810785868%
MN51	Elk River City, Minnesota	0.1845146283%
MN52	Fairmont City, Minnesota	0.0691539281%
MN53	Faribault City, Minnesota	0.0597051421%
MN54	Faribault County, Minnesota	0.1990991695%
MN55	Farmington City, Minnesota	0.1233974343%
MN56	Fergus Falls City, Minnesota	0.0953555135%
MN57	Fillmore County, Minnesota	0.2137999717%
MN58	Forest Lake City, Minnesota	0.1371068827%
MN59	Freeborn County, Minnesota	0.3218731421%
MN60	Fridley City, Minnesota	0.2363297846%
MN61	Golden Valley City, Minnesota	0.0785357583%
MN62	Goodhue County, Minnesota	0.5154623919%
MN63	Grand Rapids City, Minnesota	0.0379045489%
MN64	Grant County, Minnesota	0.0701677463%
MN65	Ham Lake City, Minnesota	0.0398258439%
MN66	Hastings City, Minnesota	0.1717268064%
MN67	Hennepin County, Minnesota	17.4947177407%
MN68	Hibbing City, Minnesota	0.1399140652%
MN69	Hopkins City, Minnesota	0.1103006531%
MN70	Houston County, Minnesota	0.2844148191%
MN71	Hubbard County, Minnesota	0.4205503327%
MN72	Hugo City, Minnesota	0.0294053970%
MN73	Hutchinson City, Minnesota	0.4500983935%
MN74	Inver Grove Heights City, Minnesota	0.2013009785%
MN75	Isanti County, Minnesota	0.7078656931%
MN76	Itasca County, Minnesota	1.0468316649%
MN77	Jackson County, Minnesota	0.1293074841%
MN78	Kanabec County, Minnesota	0.2825744837%
MN79	Kandiyohi County, Minnesota	0.1451128376%
MN80	Kittson County, Minnesota	0.0745984967%
MN81	Koochiching County, Minnesota	0.2397716611%
MN82	Lac Qui Parle County, Minnesota	0.0904601572%
MN83	Lake County, Minnesota	0.1677431571%
MN84	Lake of the Woods County, Minnesota	0.1030738066%
MN85	Lakeville City, Minnesota	0.2590140772%
MN86	Le Sueur County, Minnesota	0.2960413451%
MN87	Lincoln County, Minnesota	0.1002117758%
MN88	Lino Lakes City, Minnesota	0.1385206851%
MN89	Little Canada City, Minnesota	0.1205138143%
MN90	Lyon County, Minnesota	0.2693726739%
MN91	Mahnomen County, Minnesota	0.1299927961%
MN92	Mankato City, Minnesota	0.3394403512%
MN93	Maple Grove City, Minnesota	0.1664829592%
MN94	Maplewood City, Minnesota	0.1720888635%
MN95	Marshall City, Minnesota	0.0861816984%
MN96	Marshall County, Minnesota	0.1189736859%
MN97	Martin County, Minnesota	0.2333916080%
MN98	McLeod County, Minnesota	0.1144539528%

Allocations are subject to change pursuant to a State-Subdivision Agreement, Allocation Statute, Statutory Trust, or voluntary redistribution.

MN99	Meeker County, Minnesota	0.3436113016%
MN100	Mendota Heights City, Minnesota	0.0821776269%
MN101	Mille Lacs County, Minnesota	0.8536527563%
MN102	Minneapolis City, Minnesota	4.4766025549%
MN103	Minnetonka City, Minnesota	0.1805441076%
MN104	Monticello City, Minnesota	0.0182370585%
MN105	Moorhead City, Minnesota	0.3980660322%
MN106	Morrison County, Minnesota	0.6588564064%
MN107	Mounds View City, Minnesota	0.0723117896%
MN108	Mower County, Minnesota	0.5324617169%
MN109	Murray County, Minnesota	0.1237848734%
MN110	New Brighton City, Minnesota	0.1030123940%
MN111	New Hope City, Minnesota	0.0689628343%
MN112	New Ulm City, Minnesota	0.0519862655%
MN113	Nicollet County, Minnesota	0.1443064509%
MN114	Nobles County, Minnesota	0.1433541912%
MN115	Norman County, Minnesota	0.0998150009%
MN116	North Branch City, Minnesota	0.0501205482%
MN117	North Mankato City, Minnesota	0.0267890165%
MN118	North St. Paul City, Minnesota	0.0528485215%
MN119	Northfield City, Minnesota	0.6851668132%
MN120	Oakdale City, Minnesota	0.1765286580%
MN121	Olmsted County, Minnesota	1.7654639618%
MN122	Otsego City, Minnesota	0.0389412692%
MN123	Otter Tail County, Minnesota	0.7650587540%
MN124	Owatonna City, Minnesota	0.1301345848%
MN125	Pennington County, Minnesota	0.2829057616%
MN126	Pine County, Minnesota	0.5204807192%
MN127	Pipestone County, Minnesota	0.1408899564%
MN128	Plymouth City, Minnesota	0.1617585661%
MN129	Polk County, Minnesota	0.7942540937%
MN130	Pope County, Minnesota	0.1716325723%
MN131	Prior Lake City, Minnesota	0.1314862452%
MN132	Proctor City, Minnesota	0.0196743464%
MN133	Ramsey City, Minnesota	0.1289991083%
MN134	Ramsey County, Minnesota	6.5235510364%
MN135	Red Lake County, Minnesota	0.0488842734%
MN136	Red Wing City, Minnesota	0.1690608291%
MN137	Redwood County, Minnesota	0.2578753915%
MN138	Renville County, Minnesota	0.2484267514%
MN139	Rice County, Minnesota	0.2454785096%
MN140	Richfield City, Minnesota	0.2325614441%
MN141	Robbinsdale City, Minnesota	0.0829119522%
MN142	Rochester City, Minnesota	0.6757524532%
MN143	Rock County, Minnesota	0.1875379948%
MN144	Rogers City, Minnesota	0.0282340357%
MN145	Roseau County, Minnesota	0.2310796648%
MN146	Rosemount City, Minnesota	0.1131711446%
MN147	Roseville City, Minnesota	0.1580291737%

Allocations are subject to change pursuant to a State-Subdivision Agreement, Allocation Statute, Statutory Trust, or voluntary redistribution.

MN148	Sartell City, Minnesota	0.0580331443%
MN149	Sauk Rapids City, Minnesota	0.0730830208%
MN150	Savage City, Minnesota	0.1728666590%
MN151	Scott County, Minnesota	1.2182589937%
MN152	Shakopee City, Minnesota	0.2643025616%
MN153	Sherburne County, Minnesota	1.1511844871%
MN154	Shoreview City, Minnesota	0.0620723712%
MN155	Sibley County, Minnesota	0.2196634879%
MN156	South St. Paul City, Minnesota	0.3555870478%
MN157	St Louis County, Minnesota	4.3508834038%
MN158	St. Cloud City, Minnesota	0.6727244188%
MN159	St. Louis Park City, Minnesota	0.1354267160%
MN160	St. Michael City, Minnesota	0.0148139997%
MN161	St. Paul City, Minnesota	3.4393152229%
MN162	St. Peter City, Minnesota	0.2421250322%
MN163	Stearns County, Minnesota	2.2171264071%
MN164	Steele County, Minnesota	0.3643474585%
MN165	Stevens County, Minnesota	0.1321088317%
MN166	Stillwater City, Minnesota	0.1531139787%
MN167	Swift County, Minnesota	0.1233619872%
MN168	Todd County, Minnesota	0.3837061355%
MN169	Traverse County, Minnesota	0.0829619867%
MN170	Vadnais Heights City, Minnesota	0.0942702174%
MN171	Victoria City, Minnesota	0.0058887523%
MN172	Wabasha County, Minnesota	0.2847837323%
MN173	Waconia City, Minnesota	0.0066220565%
MN174	Wadena County, Minnesota	0.2426637417%
MN175	Waseca County, Minnesota	0.2622870325%
MN176	Washington County, Minnesota	2.8315446071%
MN177	Watonwan County, Minnesota	0.1354898791%
MN178	West St. Paul City, Minnesota	0.1910746887%
MN179	White Bear Lake City, Minnesota	0.1136132860%
MN180	White Bear Township, Minnesota	0.0181037305%
MN181	Wilkin County, Minnesota	0.0860822129%
MN182	Willmar City, Minnesota	0.4208360981%
MN183	Winona City, Minnesota	0.2780074878%
MN184	Winona County, Minnesota	0.7117454807%
MN185	Woodbury City, Minnesota	0.4292599795%
MN186	Worthington City, Minnesota	0.0568155413%
MN187	Wright County, Minnesota	1.5588358425%
MN188	Yellow Medicine County, Minnesota	0.1598976626%

Allocations are subject to change pursuant to a State-Subdivision Agreement, Allocation Statute, Statutory Trust, or voluntary redistribution.

MS1	Adams County, Mississippi	0.8850454148%
MS2	Alcorn County, Mississippi	0.0569510905%
MS3	Amite County, Mississippi	0.2713519710%
MS4	Amory City, Mississippi	0.2091629926%
MS5	Arcola Town, Mississippi	0.0010430877%
MS6	Attala County, Mississippi	0.4246666634%
MS7	Bay St. Louis City, Mississippi	0.0307587230%
MS8	Benton County, Mississippi	0.1937673634%
MS9	Biloxi City, Mississippi	0.6566432134%
MS10	Bolivar County, Mississippi	0.4978719946%
MS11	Brandon City, Mississippi	0.5504498277%
MS12	Brookhaven City, Mississippi	0.4627907697%
MS13	Byram City, Mississippi	0.0539534335%
MS14	Caledonia Town, Mississippi	0.0029594278%
MS15	Calhoun County, Mississippi	0.4104265320%
MS16	Canton City, Mississippi	0.3565489062%
MS17	Carroll County, Mississippi	0.2007719282%
MS18	Charleston City, Mississippi	0.0464748267%
MS19	Chickasaw County, Mississippi	0.5048552486%
MS20	Choctaw County, Mississippi	0.1839335128%
MS21	Claiborne County, Mississippi	0.1627262324%
MS22	Clarke County, Mississippi	0.5053384006%
MS23	Clarksdale City, Mississippi	0.2740859278%
MS24	Clay County, Mississippi	0.1837895433%
MS25	Cleveland City, Mississippi	0.1358351654%
MS26	Clinton City, Mississippi	0.3197904769%
MS27	Coahoma County, Mississippi	0.4186176659%
MS28	Columbia City, Mississippi	0.1674920304%
MS29	Columbus City, Mississippi	0.6956641603%
MS30	Copiah County, Mississippi	0.7132277916%
MS31	Corinth City, Mississippi	1.5578843050%
MS32	Covington County, Mississippi	0.6081803058%
MS33	Desoto County, Mississippi	2.2184182744%
MS34	Diamondhead City, Mississippi	0.0001680458%
MS35	D'Iberville City, Mississippi	0.0442726624%
MS36	Forrest County, Mississippi	3.0156250353%
MS37	Franklin County, Mississippi	0.2542823910%
MS38	Gautier City, Mississippi	0.1302053876%
MS39	George County, Mississippi	1.0247519776%
MS40	Greene County, Mississippi	0.2910471646%
MS41	Greenville City, Mississippi	0.0830590284%
MS42	Greenwood City, Mississippi	0.5853776479%
MS43	Grenada City, Mississippi	0.0552681925%
MS44	Grenada County, Mississippi	0.5194646578%
MS45	Gulfport City, Mississippi	8.2405637774%
MS46	Hancock County, Mississippi	2.3767878426%
MS47	Harrison County, Mississippi	1.2681143209%
MS48	Hattiesburg City, Mississippi	0.3196152733%
MS49	Hernando City, Mississippi	0.4369673545%

Allocations are subject to change pursuant to a State-Subdivision Agreement, Allocation Statute, Statutory Trust, or voluntary redistribution.

MS50	Hinds County, Mississippi	2.0637938660%
MS51	Holly Springs City, Mississippi	0.1609000156%
MS52	Holmes County, Mississippi	0.3284953462%
MS53	Horn Lake City, Mississippi	0.6442839584%
MS54	Humphreys County, Mississippi	0.1357489463%
MS55	Indianola City, Mississippi	0.0229288956%
MS56	Issaquena County, Mississippi	0.0173614233%
MS57	Itawamba County, Mississippi	1.0392546705%
MS58	Iuka City, Mississippi	0.2820646050%
MS59	Jackson City, Mississippi	2.6617552637%
MS60	Jackson County, Mississippi	7.5649147973%
MS61	Jasper County, Mississippi	0.3875866209%
MS62	Jefferson County, Mississippi	0.0973536568%
MS63	Jefferson Davis County, Mississippi	0.3472631158%
MS64	Jones County, Mississippi	2.1970411588%
MS65	Jonestown, Mississippi	0.0092231595%
MS66	Kemper County, Mississippi	0.2197061168%
MS67	Kosciusko City, Mississippi	0.0403737724%
MS68	Lafayette County, Mississippi	0.6965570967%
MS69	Lamar County, Mississippi	1.2949562593%
MS70	Lauderdale County, Mississippi	1.4532418860%
MS71	Laurel City, Mississippi	0.1468061312%
MS72	Lawrence County, Mississippi	0.3387801386%
MS73	Leake County, Mississippi	0.5729082602%
MS74	Leakesville Town, Mississippi	0.0097188377%
MS75	Lee County, Mississippi	1.4583582538%
MS76	Leflore County, Mississippi	0.1006210330%
MS77	Lincoln County, Mississippi	0.5672474110%
MS78	Long Beach City, Mississippi	0.1374069547%
MS79	Lowndes County, Mississippi	0.9278575592%
MS80	Lumberton City, Mississippi	0.0393106754%
MS81	Madison City, Mississippi	0.5657979552%
MS82	Madison County, Mississippi	1.0660308873%
MS83	Marion County, Mississippi	1.6080737081%
MS84	Marshall County, Mississippi	0.6206332630%
MS85	McComb City, Mississippi	1.0999468538%
MS86	McLain Town, Mississippi	0.0044054675%
MS87	Meridian City, Mississippi	1.1031457427%
MS88	Monroe County, Mississippi	0.8034104646%
MS89	Montgomery County, Mississippi	0.3225285007%
MS90	Morton City, Mississippi	0.0599559053%
MS91	Moss Point City, Mississippi	0.0032450894%
MS92	Mound Bayou City, Mississippi	0.0139281161%
MS93	Natchez City, Mississippi	0.1079532301%
MS94	Neshoba County, Mississippi	1.0065117709%
MS95	Nettleton City, Mississippi	0.0304185645%
MS96	New Albany City, Mississippi	0.2696874555%
MS97	Newton County, Mississippi	0.5392966632%
MS98	Noxubee County, Mississippi	0.1826343709%

Allocations are subject to change pursuant to a State-Subdivision Agreement, Allocation Statute, Statutory Trust, or voluntary redistribution.

MS99	Ocean Springs City, Mississippi	0.1182464817%
MS100	Oktibbeha County, Mississippi	0.7782514241%
MS101	Olive Branch City, Mississippi	1.0780955334%
MS102	Oxford City, Mississippi	0.5933338756%
MS103	Panola County, Mississippi	1.1122808938%
MS104	Pascagoula City, Mississippi	0.2466090593%
MS105	Pearl City, Mississippi	1.1814807813%
MS106	Pearl River County, Mississippi	3.0179025193%
MS107	Perry County, Mississippi	0.3647175906%
MS108	Petal City, Mississippi	0.0268648760%
MS109	Philadelphia City, Mississippi	0.1140375286%
MS110	Picayune City, Mississippi	0.5821086449%
MS111	Pike County, Mississippi	0.1081822799%
MS112	Pontotoc County, Mississippi	1.1348714203%
MS113	Prentiss County, Mississippi	0.7882874828%
MS114	Quitman City, Mississippi	0.0869079764%
MS115	Quitman County, Mississippi	0.2112294840%
MS116	Rankin County, Mississippi	3.4259023921%
MS117	Ridgeland City, Mississippi	0.7052518799%
MS118	Scott County, Mississippi	0.6243593895%
MS119	Shannon Town, Mississippi	0.0290190505%
MS120	Sharkey County, Mississippi	0.0916197654%
MS121	Shubuta Town, Mississippi	0.0060764900%
MS122	Simpson County, Mississippi	0.9087854201%
MS123	Smith County, Mississippi	0.3825880315%
MS124	Southaven City, Mississippi	1.5378821390%
MS125	Starkville City, Mississippi	0.0994723676%
MS126	Stone County, Mississippi	0.5580488158%
MS127	Summit Town, Mississippi	0.0050530863%
MS128	Sunflower County, Mississippi	0.4600451000%
MS129	Tallahatchie County, Mississippi	0.2577090284%
MS130	Tate County, Mississippi	1.1421792158%
MS131	Tippah County, Mississippi	0.6593796104%
MS132	Tishomingo County, Mississippi	1.3029259893%
MS133	Tunica County, Mississippi	0.1767618783%
MS134	Tupelo City, Mississippi	1.4600720605%
MS135	Union County, Mississippi	0.4897630128%
MS136	Verona City, Mississippi	0.0606682697%
MS137	Vicksburg City, Mississippi	0.7250920192%
MS138	Walthall County, Mississippi	0.4890815570%
MS139	Warren County, Mississippi	0.5538600347%
MS140	Washington County, Mississippi	0.9092835384%
MS141	Wayne County, Mississippi	0.9304927709%
MS142	Waynesboro City, Mississippi	0.0133034348%
MS143	Webb Town, Mississippi	0.0118969258%
MS144	Webster County, Mississippi	0.3778058032%
MS145	West Point City, Mississippi	0.2091299691%
MS146	Wiggins City, Mississippi	0.1706074658%

Allocations are subject to change pursuant to a State-Subdivision Agreement, Allocation Statute, Statutory Trust, or voluntary redistribution.

MS147	Wilkinson County, Mississippi	0.2128691098%
MS148	Winston County, Mississippi	0.5276375718%
MS149	Yalobusha County, Mississippi	0.2951067799%
MS150	Yazoo City, Mississippi	0.2510049288%
MS151	Yazoo County, Mississippi	0.4173853844%

Allocations are subject to change pursuant to a State-Subdivision Agreement, Allocation Statute, Statutory Trust, or voluntary redistribution.

MO1	Adair County, Missouri	0.2323492740%
MO2	Andrew County, Missouri	0.1564541324%
MO3	Arnold City, Missouri	0.5124454261%
MO4	Atchison County, Missouri	0.0503458382%
MO5	Audrain County, Missouri	0.2723907883%
MO6	Ballwin City, Missouri	0.1503503362%
MO7	Barry County, Missouri	0.5806831870%
MO8	Barton County, Missouri	0.1828006402%
MO9	Bates County, Missouri	0.4224104662%
MO10	Bellefontaine Neighbors City, Missouri	0.0857527834%
MO11	Belton City, Missouri	0.1516735499%
MO12	Benton County, Missouri	0.3879753095%
MO13	Blue Springs City, Missouri	0.1988003228%
MO14	Bolivar City, Missouri	0.6392625910%
MO15	Bollinger County, Missouri	0.1203527210%
MO16	Boone County, Missouri	1.0160242824%
MO17	Branson City, Missouri	0.4449755896%
MO18	Bridgeton City, Missouri	0.1763465152%
MO19	Buchanan County, Missouri	0.4752770338%
MO20	Butler County, Missouri	0.3661408977%
MO21	Caldwell County, Missouri	0.0989536405%
MO22	Callaway County, Missouri	0.2712833054%
MO23	Camden County, Missouri	0.7677402708%
MO24	Cape Girardeau City, Missouri	0.5367558088%
MO25	Cape Girardeau County, Missouri	0.4382279546%
MO26	Carroll County, Missouri	0.1240753517%
MO27	Carter County, Missouri	0.0825024387%
MO28	Carthage City, Missouri	0.9706909454%
MO29	Cass County, Missouri	0.9944461678%
MO30	Cedar County, Missouri	0.2606830207%
MO31	Chariton County, Missouri	0.0660694886%
MO32	Chesterfield City, Missouri	0.2353487388%
MO33	Christian County, Missouri	0.6724712099%
MO34	Clark County, Missouri	0.0860504210%
MO35	Clay County, Missouri	2.1043558671%
MO36	Clayton City, Missouri	0.3129914614%
MO37	Clinton County, Missouri	0.3136411047%
MO38	Cole County, Missouri	0.4638412355%
MO39	Columbia City, Missouri	1.1969210737%
MO40	Cooper County, Missouri	0.1709566623%
MO41	Crawford County, Missouri	0.5377697760%
MO42	Crestwood City, Missouri	0.1705940152%
MO43	Creve Coeur City, Missouri	0.2772506333%
MO44	Dade County, Missouri	0.0956916225%
MO45	Dallas County, Missouri	0.2127316981%
MO46	Dardenne Prairie City, Missouri	0.0016749613%
MO47	Daviess County, Missouri	0.0686237546%
MO48	De Kalb County, Missouri	0.1059364189%
MO49	Dent County, Missouri	0.4657350233%

Allocations are subject to change pursuant to a State-Subdivision Agreement, Allocation Statute, Statutory Trust, or voluntary redistribution.

MO50	Douglas County, Missouri	0.1328072590%
MO51	Dunklin County, Missouri	0.4949307906%
MO52	Eureka City, Missouri	0.0880789358%
MO53	Excelsior Springs City, Missouri	0.1351301223%
MO54	Farmington City, Missouri	0.5454680456%
MO55	Ferguson City, Missouri	0.2574470581%
MO56	Festus City, Missouri	0.3044135646%
MO57	Florissant City, Missouri	0.3924574160%
MO58	Franklin County, Missouri	1.8587591717%
MO59	Fulton City, Missouri	0.3112636154%
MO60	Gasconade County, Missouri	0.2671420472%
MO61	Gentry County, Missouri	0.0719794172%
MO62	Gladstone City, Missouri	0.0404576910%
MO63	Grain Valley City, Missouri	0.0334350556%
MO64	Grandview City, Missouri	0.1639337689%
MO65	Greene County, Missouri	1.4401071301%
MO66	Grundy County, Missouri	0.1563373346%
MO67	Hannibal City, Missouri	0.2978324519%
MO68	Harrison County, Missouri	0.1526413397%
MO69	Harrisonville City, Missouri	0.0476820622%
MO70	Hazelwood City, Missouri	0.5185404511%
MO71	Henry County, Missouri	0.3711753912%
MO72	Hickory County, Missouri	0.1309787386%
MO73	Holt County, Missouri	0.0407768050%
MO74	Howard County, Missouri	0.0772931032%
MO75	Howell County, Missouri	0.5521591843%
MO76	Independence City, Missouri	0.9132606869%
MO77	Iron County, Missouri	0.1793646831%
MO78	Jackson City, Missouri	0.1555038848%
MO79	Jackson County, Missouri	1.9899708609%
MO80	Jasper County, Missouri	0.3290412555%
MO81	Jefferson City, Missouri	0.5714876357%
MO82	Jefferson County, Missouri	4.3802521918%
MO83	Jennings City, Missouri	0.1764093964%
MO84	Johnson County, Missouri	0.2968386067%
MO85	Joplin City, Missouri	0.5552066323%
MO86	Kansas City, Missouri	5.7571708236%
MO87	Kearney City, Missouri	0.0053417407%
MO88	Kennett City, Missouri	0.1864120841%
MO89	Kirksville City, Missouri	0.1862592989%
MO90	Kirkwood City, Missouri	0.3564022464%
MO91	Knox County, Missouri	0.0402195164%
MO92	Laclede County, Missouri	0.1401546839%
MO93	Lafayette County, Missouri	0.3589036278%
MO94	Lake St. Louis City, Missouri	0.1499293870%
MO95	Lawrence County, Missouri	0.6708287533%
MO96	Lebanon City, Missouri	0.2505601816%
MO97	Lee's Summit City, Missouri	0.6108369410%
MO98	Lewis County, Missouri	0.1042697772%

Allocations are subject to change pursuant to a State-Subdivision Agreement, Allocation Statute, Statutory Trust, or voluntary redistribution.

MO99	Liberty City, Missouri	0.0442061837%
MO100	Lincoln County, Missouri	0.8894721213%
MO101	Linn County, Missouri	0.1452541869%
MO102	Livingston County, Missouri	0.3568928487%
MO103	Macon County, Missouri	0.1756025824%
MO104	Madison County, Missouri	0.2543286672%
MO105	Manchester City, Missouri	0.1098943865%
MO106	Maries County, Missouri	0.1434267628%
MO107	Marion County, Missouri	0.2234652909%
MO108	Marshall City, Missouri	0.1418453816%
MO109	Maryland Heights City, Missouri	0.3748856392%
MO110	Maryville City, Missouri	0.1076579446%
MO111	McDonald County, Missouri	0.2634826201%
MO112	Mercer County, Missouri	0.0320837873%
MO113	Mexico City, Missouri	0.0139160258%
MO114	Miller County, Missouri	0.2674444574%
MO115	Mississippi County, Missouri	0.1833143956%
MO116	Moberly City, Missouri	0.0603546528%
MO117	Moniteau County, Missouri	0.1201445359%
MO118	Monroe County, Missouri	0.1023892750%
MO119	Montgomery County, Missouri	0.1914472870%
MO120	Morgan County, Missouri	0.2721921482%
MO121	Neosho City, Missouri	0.1442050062%
MO122	New Madrid County, Missouri	0.1577443253%
MO123	Newton County, Missouri	0.3630628797%
MO124	Nixa City, Missouri	0.2468687012%
MO125	Nodaway County, Missouri	0.0949885786%
MO126	O'Fallon City, Missouri	0.5745934504%
MO127	Oregon County, Missouri	0.1307320509%
MO128	Osage County, Missouri	0.1278894988%
MO129	Overland City, Missouri	0.1364249588%
MO130	Ozark City, Missouri	0.2857254050%
MO131	Ozark County, Missouri	0.1325551539%
MO132	Pemiscot County, Missouri	0.3944645835%
MO133	Perry County, Missouri	0.2199285305%
MO134	Pettis County, Missouri	0.0151441760%
MO135	Phelps County, Missouri	1.0845340125%
MO136	Pike County, Missouri	0.2247877951%
MO137	Platte County, Missouri	0.3320717417%
MO138	Polk County, Missouri	0.1493187623%
MO139	Poplar Bluff City, Missouri	0.7559317644%
MO140	Pulaski County, Missouri	1.1729279991%
MO141	Putnam County, Missouri	0.0497042567%
MO142	Ralls County, Missouri	0.0684816754%
MO143	Randolph County, Missouri	0.2442992792%
MO144	Ray County, Missouri	0.3201239293%
MO145	Raymore City, Missouri	0.0467701237%
MO146	Raytown City, Missouri	0.1486313258%
MO147	Republic City, Missouri	0.2002494278%

Allocations are subject to change pursuant to a State-Subdivision Agreement, Allocation Statute, Statutory Trust, or voluntary redistribution.

MO148	Reynolds County, Missouri	0.1173502249%
MO149	Ripley County, Missouri	0.2364998192%
MO150	Rolla City, Missouri	0.0387613823%
MO151	Saline County, Missouri	0.1638080066%
MO152	Schuyler County, Missouri	0.0255576230%
MO153	Scotland County, Missouri	0.0573087527%
MO154	Scott County, Missouri	0.3449360072%
MO155	Sedalia City, Missouri	0.4368595310%
MO156	Shannon County, Missouri	0.0849097240%
MO157	Shelby County, Missouri	0.0753316616%
MO158	Sikeston City, Missouri	0.3315549551%
MO159	Smithville City, Missouri	0.0048539762%
MO160	Springfield City, Missouri	5.8477728751%
MO161	St Charles County, Missouri	2.4842648424%
MO162	St Clair County, Missouri	0.0933227753%
MO163	St Francois County, Missouri	2.0822768958%
MO164	St Louis County, Missouri	11.0300257170%
MO165	St. Ann City, Missouri	0.1350418307%
MO166	St. Charles City, Missouri	1.3555209057%
MO167	St. Joseph City, Missouri	0.9266925599%
MO168	St. Louis City, Missouri	8.2821011552%
MO169	St. Peters City, Missouri	0.5859558551%
MO170	Ste Genevieve County, Missouri	0.2689675365%
MO171	Stoddard County, Missouri	0.4415922593%
MO172	Stone County, Missouri	0.5212198991%
MO173	Sullivan County, Missouri	0.0828316136%
MO174	Taney County, Missouri	0.3347844684%
MO175	Texas County, Missouri	0.3423504618%
MO176	Town and Country City, Missouri	0.0996467524%
MO177	Troy City, Missouri	0.0382293752%
MO178	Union City, Missouri	0.1462425501%
MO179	University City, Missouri	0.4121038850%
MO180	Vernon County, Missouri	0.3089892512%
MO181	Warren County, Missouri	0.5842281380%
MO182	Warrensburg City, Missouri	0.1958789596%
MO183	Washington City, Missouri	0.3567566384%
MO184	Washington County, Missouri	0.6514805024%
MO185	Wayne County, Missouri	0.2274524096%
MO186	Webb City, Missouri	0.0671916759%
MO187	Webster County, Missouri	0.5986690767%
MO188	Webster Groves City, Missouri	0.2556867074%
MO189	Wentzville City, Missouri	0.3358019827%
MO190	West Plains City, Missouri	0.3439555766%
MO191	Wildwood City, Missouri	0.1021615484%
MO192	Worth County, Missouri	0.0184350871%
MO193	Wright County, Missouri	0.2540973934%

Allocations are subject to change pursuant to a State-Subdivision Agreement, Allocation Statute, Statutory Trust, or voluntary redistribution.

MT1	Anaconda-Deer Lodge County, Montana	1.4480190514%
MT2	Beaverhead County, Montana	0.6841480225%
MT3	Big Horn County, Montana	0.8504903609%
MT4	Billings City, Montana	9.1331142413%
MT5	Blaine County, Montana	0.3691094337%
MT6	Bozeman City, Montana	2.0161886507%
MT7	Broadwater County, Montana	0.4143251264%
MT8	Butte-Silver Bow, Montana	5.6101260434%
MT9	Carbon County, Montana	0.7105360522%
MT10	Carter County, Montana	0.0374679104%
MT11	Cascade County, Montana	3.8993050480%
MT12	Chouteau County, Montana	0.4053063424%
MT13	Custer County, Montana	1.5139056450%
MT14	Daniels County, Montana	0.1787602908%
MT15	Dawson County, Montana	0.7800682133%
MT16	Fallon County, Montana	0.1543582011%
MT17	Fergus County, Montana	0.8667027669%
MT18	Flathead County, Montana	8.0141785369%
MT19	Gallatin County, Montana	4.0205572717%
MT20	Garfield County, Montana	0.0398838599%
MT21	Glacier County, Montana	1.5230709367%
MT22	Golden Valley County, Montana	0.0264303648%
MT23	Granite County, Montana	0.1831398237%
MT24	Great Falls City, Montana	4.3577779784%
MT25	Helena City, Montana	1.7360655042%
MT26	Hill County, Montana	1.8438532922%
MT27	Jefferson County, Montana	0.7770843087%
MT28	Judith Basin County, Montana	0.0614804228%
MT29	Kalispell City, Montana	2.4735432710%
MT30	Lake County, Montana	3.6175099064%
MT31	Lewis and Clark County, Montana	4.9326712334%
MT32	Liberty County, Montana	0.1210395973%
MT33	Lincoln County, Montana	2.1915597624%
MT34	Madison County, Montana	0.5498047673%
MT35	McCone County, Montana	0.0823035394%
MT36	Meagher County, Montana	0.0912086373%
MT37	Mineral County, Montana	0.7546909914%
MT38	Missoula City, Montana	4.4312558575%
MT39	Missoula County, Montana	8.0272833629%
MT40	Musselshell County, Montana	0.3895510594%
MT41	Park County, Montana	2.0831835653%
MT42	Petroleum County, Montana	0.0144742922%
MT43	Phillips County, Montana	0.2085622347%
MT44	Pondera County, Montana	0.4003873948%
MT45	Powder River County, Montana	0.1504386452%
MT46	Powell County, Montana	0.8872723490%
MT47	Prairie County, Montana	0.0572069653%
MT48	Ravalli County, Montana	3.6906819270%
MT49	Richland County, Montana	0.7541525281%

Allocations are subject to change pursuant to a State-Subdivision Agreement, Allocation Statute, Statutory Trust, or voluntary redistribution.

MT50	Roosevelt County, Montana	0.8182976782%
MT51	Rosebud County, Montana	0.5641981949%
MT52	Sanders County, Montana	1.0679134558%
MT53	Sheridan County, Montana	0.2700355225%
MT54	Stillwater County, Montana	0.5055604014%
MT55	Sweet Grass County, Montana	0.2836540766%
MT56	Teton County, Montana	0.5735903832%
MT57	Toole County, Montana	0.3258040487%
MT58	Treasure County, Montana	0.0226554138%
MT59	Valley County, Montana	0.5598291268%
MT60	Wheatland County, Montana	0.0720998508%
MT61	Wibaux County, Montana	0.0630373047%
MT62	Yellowstone County, Montana	7.3090889550%

Allocations are subject to change pursuant to a State-Subdivision Agreement, Allocation Statute, Statutory Trust, or voluntary redistribution.

NE1	Adams County, Nebraska	0.7130410264%
NE2	Antelope County, Nebraska	0.2406339800%
NE3	Arthur County, Nebraska	0.0110831278%
NE4	Banner County, Nebraska	0.0183674606%
NE5	Beatrice City, Nebraska	0.9248205382%
NE6	Bellevue City, Nebraska	2.4787880023%
NE7	Blaine County, Nebraska	0.0123640997%
NE8	Boone County, Nebraska	0.2533407507%
NE9	Box Butte County, Nebraska	0.7492533620%
NE10	Boyd County, Nebraska	0.0902847433%
NE11	Brown County, Nebraska	0.1375135354%
NE12	Buffalo County, Nebraska	0.9630320332%
NE13	Burt County, Nebraska	0.3365661770%
NE14	Butler County, Nebraska	0.2899805672%
NE15	Cass County, Nebraska	1.2356339344%
NE16	Cedar County, Nebraska	0.3502588009%
NE17	Chase County, Nebraska	0.1707898814%
NE18	Cherry County, Nebraska	0.3082161558%
NE19	Cheyenne County, Nebraska	0.7408263023%
NE20	Clay County, Nebraska	0.1772971991%
NE21	Colfax County, Nebraska	0.2670475913%
NE22	Columbus City, Nebraska	0.7291294061%
NE23	Cuming County, Nebraska	0.4019883978%
NE24	Custer County, Nebraska	0.4848137961%
NE25	Dakota County, Nebraska	0.3940917673%
NE26	Dawes County, Nebraska	0.6577293164%
NE27	Dawson County, Nebraska	0.7540316373%
NE28	Deuel County, Nebraska	0.1500055852%
NE29	Dixon County, Nebraska	0.2144571499%
NE30	Dodge County, Nebraska	1.8317996330%
NE31	Douglas County, Nebraska	14.9119111455%
NE32	Dundy County, Nebraska	0.1513630330%
NE33	Fillmore County, Nebraska	0.3541443667%
NE34	Franklin County, Nebraska	0.1630162987%
NE35	Fremont City, Nebraska	0.1476946393%
NE36	Frontier County, Nebraska	0.0732649260%
NE37	Furnas County, Nebraska	0.2315426581%
NE38	Gage County, Nebraska	0.5390651380%
NE39	Garden County, Nebraska	0.1132118364%
NE40	Garfield County, Nebraska	0.1104479177%
NE41	Gosper County, Nebraska	0.0528581072%
NE42	Grand Island City, Nebraska	1.5052861196%
NE43	Grant County, Nebraska	0.0167075406%
NE44	Greeley County, Nebraska	0.1006996872%
NE45	Hall County, Nebraska	1.3023214397%
NE46	Hamilton County, Nebraska	0.3285553228%
NE47	Harlan County, Nebraska	0.1831157431%
NE48	Hastings City, Nebraska	0.7738158635%
NE49	Hayes County, Nebraska	0.0464208924%

Allocations are subject to change pursuant to a State-Subdivision Agreement, Allocation Statute, Statutory Trust, or voluntary redistribution.

NE50	Hitchcock County, Nebraska	0.1428727336%
NE51	Holt County, Nebraska	0.4319086269%
NE52	Hooker County, Nebraska	0.0195391111%
NE53	Howard County, Nebraska	0.3117590505%
NE54	Jefferson County, Nebraska	0.4621587809%
NE55	Johnson County, Nebraska	0.3674281385%
NE56	Kearney City, Nebraska	1.3128662946%
NE57	Kearney County, Nebraska	0.3284087439%
NE58	Keith County, Nebraska	0.5586120928%
NE59	Keya Paha County, Nebraska	0.0207700795%
NE60	Kimball County, Nebraska	0.2074517582%
NE61	Knox County, Nebraska	0.4262180329%
NE62	La Vista City, Nebraska	0.6948539706%
NE63	Lancaster County, Nebraska	7.9530599340%
NE64	Lexington City, Nebraska	0.2672235840%
NE65	Lincoln City, Nebraska	8.9584993437%
NE66	Lincoln County, Nebraska	0.7588461895%
NE67	Logan County, Nebraska	0.0192253637%
NE68	Loup County, Nebraska	0.0163070224%
NE69	Madison County, Nebraska	1.0198085515%
NE70	McPherson County, Nebraska	0.0133651501%
NE71	Merrick County, Nebraska	0.5571149293%
NE72	Morrill County, Nebraska	0.2640807173%
NE73	Nance County, Nebraska	0.1820220392%
NE74	Nemaha County, Nebraska	0.5862140225%
NE75	Norfolk City, Nebraska	0.6855964607%
NE76	North Platte City, Nebraska	1.2668714124%
NE77	Nuckolls County, Nebraska	0.2606241030%
NE78	Omaha City, Nebraska	16.7836032733%
NE79	Otoe County, Nebraska	0.8114537890%
NE80	Papillion City, Nebraska	1.1943452635%
NE81	Pawnee County, Nebraska	0.2449303588%
NE82	Perkins County, Nebraska	0.0938742100%
NE83	Phelps County, Nebraska	0.4453164270%
NE84	Pierce County, Nebraska	0.2791606931%
NE85	Platte County, Nebraska	0.5054632790%
NE86	Polk County, Nebraska	0.2126035890%
NE87	Red Willow County, Nebraska	0.6782282985%
NE88	Richardson County, Nebraska	0.6780640713%
NE89	Rock County, Nebraska	0.0420632348%
NE90	Saline County, Nebraska	0.6431415318%
NE91	Sarpy County, Nebraska	4.1205096407%
NE92	Saunders County, Nebraska	0.9147340487%
NE93	Scotts Bluff County, Nebraska	1.8428925654%
NE94	Scottsbluff City, Nebraska	0.5159537183%
NE95	Seward County, Nebraska	0.7637450614%
NE96	Sheridan County, Nebraska	0.1814092513%
NE97	Sherman County, Nebraska	0.1198260243%
NE98	Sioux County, Nebraska	0.0355730752%

Allocations are subject to change pursuant to a State-Subdivision Agreement, Allocation Statute, Statutory Trust, or voluntary redistribution.

NE99	South Sioux City, Nebraska	0.4431368628%
NE100	Stanton County, Nebraska	0.2162062918%
NE101	Thayer County, Nebraska	0.2059575361%
NE102	Thomas County, Nebraska	0.0173570958%
NE103	Thurston County, Nebraska	0.2564159657%
NE104	Valley County, Nebraska	0.3103957199%
NE105	Washington County, Nebraska	0.7878555706%
NE106	Wayne County, Nebraska	0.3510034608%
NE107	Webster County, Nebraska	0.1652355715%
NE108	Wheeler County, Nebraska	0.0210156849%
NE109	York County, Nebraska	0.8321939645%

Allocations are subject to change pursuant to a State-Subdivision Agreement, Allocation Statute, Statutory Trust, or voluntary redistribution.

NV1	Boulder City, Nevada	0.3107009981%
NV2	Carson City, Nevada	2.3218259705%
NV3	Churchill County, Nevada	0.8235207168%
NV4	Clark County, Nevada	58.8769406541%
NV5	Douglas County, Nevada	1.4865476786%
NV6	Elko City, Nevada	0.2695156814%
NV7	Elko County, Nevada	0.7560895476%
NV8	Ely City, Nevada	0.0203818414%
NV9	Esmeralda County, Nevada	0.0080513258%
NV10	Eureka County, Nevada	0.0249820640%
NV11	Fernley City, Nevada	0.1752175442%
NV12	Henderson City, Nevada	4.1125125008%
NV13	Humboldt County, Nevada	0.3934458998%
NV14	Lander County, Nevada	0.1756629621%
NV15	Las Vegas City, Nevada	5.8501217347%
NV16	Lincoln County, Nevada	0.1403055252%
NV17	Lyon County, Nevada	1.1540884057%
NV18	Mesquite City, Nevada	0.2702977182%
NV19	Mineral County, Nevada	0.2376542842%
NV20	North Las Vegas City, Nevada	3.9470476958%
NV21	Nye County, Nevada	2.9075008157%
NV22	Pershing County, Nevada	0.1586758508%
NV23	Reno City, Nevada	4.3827493928%
NV24	Sparks City, Nevada	1.2865202258%
NV25	Storey County, Nevada	0.1042375046%
NV26	Washoe County, Nevada	9.2156770199%
NV27	West Wendover City, Nevada	0.0969051629%
NV28	White Pine County, Nevada	0.4928232787%

Allocations are subject to change pursuant to a State-Subdivision Agreement, Allocation Statute, Statutory Trust, or voluntary redistribution.

NH1	Amherst Town, New Hampshire	0.1790374673%
NH2	Bedford Town, New Hampshire	0.3936504808%
NH3	Belknap County, New Hampshire	1.9567644276%
NH4	Belmont Town, New Hampshire	0.1904054639%
NH5	Berlin City, New Hampshire	1.3709952706%
NH6	Carroll County, New Hampshire	3.4703987177%
NH7	Cheshire County, New Hampshire	3.5839760859%
NH8	Claremont City, New Hampshire	0.3683639593%
NH9	Concord City, New Hampshire	2.2595879479%
NH10	Conway Town, New Hampshire	0.3862721364%
NH11	Coos County, New Hampshire	1.5122267511%
NH12	Derry Town, New Hampshire	1.8769595144%
NH13	Dover City, New Hampshire	3.0576459834%
NH14	Durham Town, New Hampshire	0.2881020198%
NH15	Exeter Town, New Hampshire	0.6737274090%
NH16	Franklin City, New Hampshire	1.7479174481%
NH17	Goffstown, New Hampshire	0.3784700464%
NH18	Grafton County, New Hampshire	4.4308969200%
NH19	Hampton Town, New Hampshire	0.7358763999%
NH20	Hanover Town, New Hampshire	0.6123006298%
NH21	Hillsborough County, New Hampshire	3.9254388815%
NH22	Hooksett Town, New Hampshire	0.6675639148%
NH23	Hudson Town, New Hampshire	0.6950011728%
NH24	Keene City, New Hampshire	1.3761862063%
NH25	Laconia City, New Hampshire	2.5621024032%
NH26	Lebanon City, New Hampshire	1.0426624391%
NH27	Londonderry Town, New Hampshire	1.6138073938%
NH28	Manchester City, New Hampshire	13.8240646849%
NH29	Merrimack County, New Hampshire	6.9494167035%
NH30	Merrimack Town, New Hampshire	0.5966754639%
NH31	Milford Town, New Hampshire	0.1807176109%
NH32	Nashua City, New Hampshire	9.8959025124%
NH33	Pelham Town, New Hampshire	0.2388903043%
NH34	Portsmouth City, New Hampshire	5.9802341556%
NH35	Raymond Town, New Hampshire	0.2284643413%
NH36	Rochester City, New Hampshire	3.4618265089%
NH37	Rockingham County, New Hampshire	8.9313792575%
NH38	Salem Town, New Hampshire	1.7849749379%
NH39	Somersworth City, New Hampshire	1.5003334712%
NH40	Strafford County, New Hampshire	2.2198133145%
NH41	Sullivan County, New Hampshire	2.2968940888%
NH42	Windham Town, New Hampshire	0.5540751536%

Allocations are subject to change pursuant to a State-Subdivision Agreement, Allocation Statute, Statutory Trust, or voluntary redistribution.

NJ1	Aberdeen Township, New Jersey	0.0797396894%
NJ2	Asbury Park City, New Jersey	0.3916349671%
NJ3	Atlantic City, New Jersey	1.2847690915%
NJ4	Atlantic County, New Jersey	2.8915764045%
NJ5	Barnegat Township, New Jersey	0.1626638814%
NJ6	Bayonne City, New Jersey	0.8502340058%
NJ7	Beachwood Borough, New Jersey	0.0492329228%
NJ8	Belleville Township, New Jersey	0.0872090223%
NJ9	Bellmawr Borough, New Jersey	0.0640989992%
NJ10	Bergen County, New Jersey	4.9446361090%
NJ11	Bergenfield Borough, New Jersey	0.0618076073%
NJ12	Berkeley Heights Township, New Jersey	0.0272673062%
NJ13	Berkeley Township, New Jersey	0.2619731788%
NJ14	Bernards Township, New Jersey	0.0910577073%
NJ15	Bloomfield Township, New Jersey	0.1173874959%
NJ16	Bordentown Township, New Jersey	0.0545891482%
NJ17	Bound Brook Borough, New Jersey	0.0527105023%
NJ18	Branchburg Township, New Jersey	0.0561024563%
NJ19	Brick Township, New Jersey	0.5908193174%
NJ20	Bridgeton City, New Jersey	0.2079614154%
NJ21	Bridgewater Township, New Jersey	0.1828057629%
NJ22	Burlington County, New Jersey	4.4940916659%
NJ23	Burlington Township, New Jersey	0.1157900630%
NJ24	Camden City, New Jersey	1.6603828843%
NJ25	Camden County, New Jersey	6.8741218172%
NJ26	Cape May County, New Jersey	1.2842777540%
NJ27	Carteret Borough, New Jersey	0.1794847100%
NJ28	Cedar Grove Township, New Jersey	0.0187911021%
NJ29	Chatham Township, New Jersey	0.0498541051%
NJ30	Cherry Hill Township, New Jersey	0.3440044947%
NJ31	Cinnaminson Township, New Jersey	0.0701648926%
NJ32	Clark Township, New Jersey	0.0429898704%
NJ33	Cliffside Park Borough, New Jersey	0.1142449150%
NJ34	Clifton City, New Jersey	0.3535258812%
NJ35	Clinton Town, New Jersey	0.0294193343%
NJ36	Clinton Township, New Jersey	0.0799778554%
NJ37	Collingswood Borough, New Jersey	0.1128930571%
NJ38	Cranford Township, New Jersey	0.0684441330%
NJ39	Cumberland County, New Jersey	0.9862828059%
NJ40	Delran Township, New Jersey	0.0837486054%
NJ41	Denville Township, New Jersey	0.0795654377%
NJ42	Deptford Township, New Jersey	0.2200095463%
NJ43	Dover Town, New Jersey	0.1186530251%
NJ44	Dumont Borough, New Jersey	0.0403826120%
NJ45	East Brunswick Township, New Jersey	0.0972927881%
NJ46	East Greenwich Township, New Jersey	0.0212104162%
NJ47	East Hanover Township, New Jersey	0.0890156417%
NJ48	East Orange City, New Jersey	1.2844844553%
NJ49	East Windsor Township, New Jersey	0.0422463462%

Allocations are subject to change pursuant to a State-Subdivision Agreement, Allocation Statute, Statutory Trust, or voluntary redistribution.

NJ50	Eatontown Borough, New Jersey	0.0974794194%
NJ51	Edgewater Borough, New Jersey	0.0546948904%
NJ52	Edison Township, New Jersey	2.4018132631%
NJ53	Egg Harbor Township, New Jersey	0.1572891336%
NJ54	Elizabeth City, New Jersey	0.7646308101%
NJ55	Elmwood Park Borough, New Jersey	0.0462435391%
NJ56	Englewood City, New Jersey	0.6429812736%
NJ57	Essex County, New Jersey	1.4898498664%
NJ58	Evesham Township, New Jersey	0.1745115947%
NJ59	Ewing Township, New Jersey	0.0839796907%
NJ60	Fair Lawn Borough, New Jersey	0.0699332916%
NJ61	Fairview Borough, New Jersey	0.0347025484%
NJ62	Florence Township, New Jersey	0.0676007282%
NJ63	Florham Park Borough, New Jersey	0.0674975182%
NJ64	Fort Lee Borough, New Jersey	0.1848366682%
NJ65	Franklin Lakes Borough, New Jersey	0.0273076336%
NJ66	Franklin Township, Gloucester County, New Jersey	0.0870963870%
NJ67	Franklin Township, Somerset County, New Jersey	0.3236022203%
NJ68	Freehold Borough, New Jersey	0.0816675723%
NJ69	Freehold Township, New Jersey	0.1512818556%
NJ70	Galloway Township, New Jersey	0.0846515634%
NJ71	Garfield City, New Jersey	0.0989196224%
NJ72	Glassboro Borough, New Jersey	0.1948186777%
NJ73	Glen Rock Borough, New Jersey	0.0253178060%
NJ74	Gloucester City, New Jersey	0.1325275640%
NJ75	Gloucester County, New Jersey	4.7022029491%
NJ76	Gloucester Township, New Jersey	0.3259502581%
NJ77	Guttenberg Town, New Jersey	0.0382186733%
NJ78	Hackensack City, New Jersey	0.2554139785%
NJ79	Haddon Township, New Jersey	0.0831057121%
NJ80	Haddonfield Borough, New Jersey	0.0710479214%
NJ81	Hamilton Township, Atlantic County, New Jersey	0.0939608561%
NJ82	Hamilton Township, Mercer County, New Jersey	0.1394262176%
NJ83	Hammonton Town, New Jersey	0.0463451547%
NJ84	Hanover Township, New Jersey	0.0711651990%
NJ85	Harrison Town, New Jersey	0.2059190684%
NJ86	Harrison Township, New Jersey	0.0478487561%
NJ87	Hasbrouck Heights Borough, New Jersey	0.0360845581%
NJ88	Hawthorne Borough, New Jersey	0.0380122534%
NJ89	Hazlet Township, New Jersey	0.0810519234%
NJ90	Highland Park Borough, New Jersey	0.0606246554%
NJ91	Hillsborough Township, New Jersey	0.1405113053%
NJ92	Hillsdale Borough, New Jersey	0.0247027667%
NJ93	Hillside Township, New Jersey	0.1085603967%
NJ94	Hoboken City, New Jersey	0.1803633309%

Allocations are subject to change pursuant to a State-Subdivision Agreement, Allocation Statute, Statutory Trust, or voluntary redistribution.

NJ95	Holmdel Township, New Jersey	0.1058875828%
NJ96	Hopatcong Borough, New Jersey	0.0677558479%
NJ97	Hopewell Township, Mercer County, New Jersey	0.0275878151%
NJ98	Howell Township, New Jersey	0.2067529072%
NJ99	Hudson County, New Jersey	0.9363280231%
NJ100	Hunterdon County, New Jersey	0.8037645396%
NJ101	Irvington Township, New Jersey	0.9244040630%
NJ102	Jackson Township, New Jersey	0.2670097394%
NJ103	Jefferson Township, New Jersey	0.0866198206%
NJ104	Jersey City, New Jersey	0.9916102863%
NJ105	Kearny Town, New Jersey	0.1071857960%
NJ106	Lacey Township, New Jersey	0.1502291236%
NJ107	Lakewood Township, New Jersey	0.7730028665%
NJ108	Lawrence Township, Mercer County, New Jersey	0.0644503163%
NJ109	Lincoln Park Borough, New Jersey	0.0595261565%
NJ110	Linden City, New Jersey	0.2495261821%
NJ111	Lindenwold Borough, New Jersey	0.1004455914%
NJ112	Little Egg Harbor Township, New Jersey	0.1465902816%
NJ113	Little Falls Township, New Jersey	0.0348320180%
NJ114	Little Ferry Borough, New Jersey	0.0258966914%
NJ115	Livingston Township, New Jersey	0.0484285793%
NJ116	Lodi Borough, New Jersey	0.1078340351%
NJ117	Long Branch City, New Jersey	0.5243184480%
NJ118	Lower Township, New Jersey	0.0710329159%
NJ119	Lumberton Township, New Jersey	0.0461973502%
NJ120	Lyndhurst Township, New Jersey	0.0645354727%
NJ121	Madison Borough, New Jersey	0.1424930674%
NJ122	Mahwah Township, New Jersey	0.0610985020%
NJ123	Manalapan Township, New Jersey	0.1318410608%
NJ124	Manchester Township, New Jersey	0.2136801182%
NJ125	Mantua Township, New Jersey	0.0853984170%
NJ126	Manville Borough, New Jersey	0.0574532358%
NJ127	Maple Shade Township, New Jersey	0.1058088976%
NJ128	Maplewood Township, New Jersey	0.0589307182%
NJ129	Marlboro Township, New Jersey	0.1588151495%
NJ130	Medford Township, New Jersey	0.1130775783%
NJ131	Mercer County, New Jersey	1.1117204895%
NJ132	Metuchen Borough, New Jersey	0.0339468322%
NJ133	Middle Township, New Jersey	0.0695160908%
NJ134	Middlesex Borough, New Jersey	0.0317606196%
NJ135	Middlesex County, New Jersey	2.2387299770%
NJ136	Middletown Township, New Jersey	0.3292948041%
NJ137	Millburn Township, New Jersey	0.0627532842%
NJ138	Millstone Township, New Jersey	0.0066098909%
NJ139	Millville City, New Jersey	0.2397981412%
NJ140	Monmouth County, New Jersey	4.4617935668%

Allocations are subject to change pursuant to a State-Subdivision Agreement, Allocation Statute, Statutory Trust, or voluntary redistribution.

NJ141	Monroe Township, Gloucester County, New Jersey	0.2271632002%
NJ142	Monroe Township, Middlesex County, New Jersey	0.1024216796%
NJ143	Montclair Township, New Jersey	0.5843666564%
NJ144	Montgomery Township, New Jersey	0.0805666350%
NJ145	Montville Township, New Jersey	0.0902727303%
NJ146	Moorestown Township, New Jersey	0.1000871936%
NJ147	Morris County, New Jersey	2.3575766204%
NJ148	Morris Township, New Jersey	0.1125747053%
NJ149	Morristown, New Jersey	0.2369807115%
NJ150	Mount Laurel Township, New Jersey	0.1725831491%
NJ151	Mount Olive Township, New Jersey	0.1068809023%
NJ152	Neptune Township, New Jersey	0.2450351195%
NJ153	New Brunswick City, New Jersey	1.8327331194%
NJ154	New Milford Borough, New Jersey	0.0368443070%
NJ155	New Providence Borough, New Jersey	0.0258412178%
NJ156	Newark City, New Jersey	1.7760400546%
NJ157	North Arlington Borough, New Jersey	0.0408890956%
NJ158	North Bergen Township, New Jersey	0.1110635074%
NJ159	North Brunswick Township, New Jersey	0.1217197343%
NJ160	North Plainfield Borough, New Jersey	0.1454941742%
NJ161	Nutley Township, New Jersey	0.0574061090%
NJ162	Oakland Borough, New Jersey	0.0335231134%
NJ163	Ocean City, New Jersey	0.1910428164%
NJ164	Ocean County, New Jersey	4.9497293624%
NJ165	Ocean Township, Monmouth County, New Jersey	0.1387263032%
NJ166	Old Bridge Township, New Jersey	0.1263966779%
NJ167	Orange City Township, New Jersey	0.5609302630%
NJ168	Palisades Park Borough, New Jersey	0.0366345109%
NJ169	Paramus Borough, New Jersey	0.1129786355%
NJ170	Parsippany-Troy Hills Township, New Jersey	0.2342890939%
NJ171	Passaic City, New Jersey	0.4984612868%
NJ172	Passaic County, New Jersey	2.1805505203%
NJ173	Paterson City, New Jersey	0.9805526614%
NJ174	Pemberton Township, New Jersey	0.1182059071%
NJ175	Pennsauken Township, New Jersey	0.3221185950%
NJ176	Pennsville Township, New Jersey	0.0340920576%
NJ177	Pequannock Township, New Jersey	0.0769477223%
NJ178	Perth Amboy City, New Jersey	0.3436749356%
NJ179	Phillipsburg Town, New Jersey	0.1544595119%
NJ180	Pine Hill Borough, New Jersey	0.0482528270%
NJ181	Piscataway Township, New Jersey	0.1067019613%
NJ182	Plainfield City, New Jersey	0.3012229667%
NJ183	Plainsboro Township, New Jersey	0.0503298743%
NJ184	Pleasantville City, New Jersey	0.1421175070%
NJ185	Point Pleasant Borough, New Jersey	0.1109970141%

Allocations are subject to change pursuant to a State-Subdivision Agreement, Allocation Statute, Statutory Trust, or voluntary redistribution.

NJ186	Pompton Lakes Borough, New Jersey	0.0290573727%
NJ187	Princeton, New Jersey	0.0503970240%
NJ188	Rahway City, New Jersey	0.1444485698%
NJ189	Ramsey Borough, New Jersey	0.0402523452%
NJ190	Randolph Township, New Jersey	0.0853331898%
NJ191	Raritan Township, New Jersey	0.1071670391%
NJ192	Readington Township, New Jersey	0.0850076166%
NJ193	Red Bank Borough, New Jersey	0.1420636747%
NJ194	Ridgefield Borough, New Jersey	0.0201153405%
NJ195	Ridgefield Park Village, New Jersey	0.0392827532%
NJ196	Ridgewood Village, New Jersey	0.0849185213%
NJ197	Ringwood Borough, New Jersey	0.0309822545%
NJ198	River Edge Borough, New Jersey	0.0266057498%
NJ199	Robbinsville Township, New Jersey	0.0338593312%
NJ200	Rockaway Township, New Jersey	0.1290497970%
NJ201	Roselle Borough, New Jersey	0.0912325687%
NJ202	Roselle Park Borough, New Jersey	0.0316673040%
NJ203	Roxbury Township, New Jersey	0.1057717120%
NJ204	Rutherford Borough, New Jersey	0.0459830524%
NJ205	Saddle Brook Township, New Jersey	0.0390656888%
NJ206	Salem County, New Jersey	0.9344056735%
NJ207	Sayreville Borough, New Jersey	0.1477057086%
NJ208	Scotch Plains Township, New Jersey	0.0484433504%
NJ209	Secaucus Town, New Jersey	0.0516659295%
NJ210	Somers Point City, New Jersey	0.0439926621%
NJ211	Somerset County, New Jersey	1.4647125488%
NJ212	Somerville Borough, New Jersey	0.0756287358%
NJ213	South Brunswick Township, New Jersey	0.1037777110%
NJ214	South Orange Village Township, New Jersey	0.0488891085%
NJ215	South Plainfield Borough, New Jersey	0.0899775902%
NJ216	South River Borough, New Jersey	0.0421568288%
NJ217	Southampton Township, New Jersey	0.0127996268%
NJ218	Sparta Township, New Jersey	0.1069549921%
NJ219	Springfield Township, Union County, New Jersey	0.0573437423%
NJ220	Stafford Township, New Jersey	0.2155115906%
NJ221	Summit City, New Jersey	0.5428090174%
NJ222	Sussex County, New Jersey	1.2735318221%
NJ223	Teaneck Township, New Jersey	0.1723477966%
NJ224	Tenafly Borough, New Jersey	0.0450713724%
NJ225	Tinton Falls Borough, New Jersey	0.0881640307%
NJ226	Toms River Township, New Jersey	0.5620940829%
NJ227	Totowa Borough, New Jersey	0.0342545863%
NJ228	Trenton City, New Jersey	1.9352906929%
NJ229	Union City, New Jersey	0.9841875644%
NJ230	Union County, New Jersey	1.7400474523%
NJ231	Union Township, Union County, New Jersey	0.2247240506%

Allocations are subject to change pursuant to a State-Subdivision Agreement, Allocation Statute, Statutory Trust, or voluntary redistribution.

NJ232	Upper Township, New Jersey	0.0173930552%
NJ233	Vernon Township, New Jersey	0.0783616187%
NJ234	Verona Township, New Jersey	0.0234318917%
NJ235	Vineland City, New Jersey	0.5000169856%
NJ236	Voorhees Township, New Jersey	0.1406021825%
NJ237	Waldwick Borough, New Jersey	0.0421770394%
NJ238	Wall Township, New Jersey	0.1650847899%
NJ239	Wallington Borough, New Jersey	0.0235956865%
NJ240	Wanaque Borough, New Jersey	0.0311245257%
NJ241	Wantage Township, New Jersey	0.0091403397%
NJ242	Warren County, New Jersey	1.0382472049%
NJ243	Warren Township, New Jersey	0.0736326246%
NJ244	Washington Township, Gloucester County, New Jersey	0.2470375143%
NJ245	Washington Township, Morris County, New Jersey	0.0524274135%
NJ246	Waterford Township, New Jersey	0.0648566849%
NJ247	Wayne Township, New Jersey	0.1724444886%
NJ248	Weehawken Township, New Jersey	0.0282451513%
NJ249	West Caldwell Township, New Jersey	0.0246748189%
NJ250	West Deptford Township, New Jersey	0.1402059895%
NJ251	West Milford Township, New Jersey	0.0644752630%
NJ252	West New York Town, New Jersey	0.6157331463%
NJ253	West Orange Township, New Jersey	0.1051193933%
NJ254	West Windsor Township, New Jersey	0.0458605228%
NJ255	Westfield Town, New Jersey	0.0887745684%
NJ256	Westwood Borough, New Jersey	0.0348328152%
NJ257	Willingboro Township, New Jersey	0.2091808026%
NJ258	Winslow Township, New Jersey	0.1817978600%
NJ259	Woodbridge Township, New Jersey	0.3688029685%
NJ260	Woodland Park Borough, New Jersey	0.0292498655%
NJ261	Woolwich Township, New Jersey	0.0599291958%
NJ262	Wyckoff Township, New Jersey	0.0296665036%

Allocations are subject to change pursuant to a State-Subdivision Agreement, Allocation Statute, Statutory Trust, or voluntary redistribution.

NM1	Alamogordo City, New Mexico	0.9683526415%
NM2	Albuquerque City, New Mexico	26.1703568498%
NM3	Artesia City, New Mexico	0.5562791550%
NM4	Bernalillo County, New Mexico	15.2005970834%
NM5	Bernalillo Town, New Mexico	0.2863480762%
NM6	Carlsbad City, New Mexico	0.8261484924%
NM7	Catron County, New Mexico	0.1129940051%
NM8	Chaves County, New Mexico	1.0935494443%
NM9	Cibola County, New Mexico	0.7723148257%
NM10	Clovis City, New Mexico	0.9103511516%
NM11	Colfax County, New Mexico	0.7448541610%
NM12	Curry County, New Mexico	0.4952954732%
NM13	De Baca County, New Mexico	0.0650725663%
NM14	Deming City, New Mexico	0.2484870948%
NM15	Dona Ana County, New Mexico	4.1009817203%
NM16	Eddy County, New Mexico	1.2155709374%
NM17	Española City, New Mexico	1.0869232440%
NM18	Farmington City, New Mexico	1.4120396740%
NM19	Gallup City, New Mexico	0.7722895935%
NM20	Grant County, New Mexico	1.8057321396%
NM21	Guadalupe County, New Mexico	0.1869187026%
NM22	Harding County, New Mexico	0.0102668257%
NM23	Hidalgo County, New Mexico	0.1965507765%
NM24	Hobbs City, New Mexico	0.5477699843%
NM25	Las Cruces City, New Mexico	2.7789710876%
NM26	Las Vegas City, New Mexico	0.9509305850%
NM27	Lea County, New Mexico	1.3193643533%
NM28	Lincoln County, New Mexico	1.2208675842%
NM29	Los Alamos County, New Mexico	0.5915454490%
NM30	Los Lunas Village, New Mexico	1.0566950725%
NM31	Lovington City, New Mexico	0.1729179347%
NM32	Luna County, New Mexico	0.5889582326%
NM33	McKinley County, New Mexico	1.0214669791%
NM34	Mora County, New Mexico	0.1903934157%
NM35	Otero County, New Mexico	1.6062640137%
NM36	Portales City, New Mexico	0.2248670805%
NM37	Quay County, New Mexico	0.4733520608%
NM38	Rio Arriba County, New Mexico	3.5113726662%
NM39	Rio Rancho City, New Mexico	2.3456255907%
NM40	Roosevelt County, New Mexico	0.3148139409%
NM41	Roswell City, New Mexico	1.4423383265%
NM42	San Juan County, New Mexico	2.4064498445%
NM43	San Miguel County, New Mexico	0.7151901194%
NM44	Sandoval County, New Mexico	1.9253935060%
NM45	Santa Fe City, New Mexico	4.5408953413%
NM46	Santa Fe County, New Mexico	3.5143193357%
NM47	Sierra County, New Mexico	1.0308488455%
NM48	Socorro County, New Mexico	0.7363065077%

Allocations are subject to change pursuant to a State-Subdivision Agreement, Allocation Statute, Statutory Trust, or voluntary redistribution.

NM49	Sunland Park City, New Mexico	0.2012417097%
NM50	Taos County, New Mexico	1.7429125688%
NM51	Torrance County, New Mexico	0.7071523256%
NM52	Union County, New Mexico	0.1108929666%
NM53	Valencia County, New Mexico	2.7716079380%

NY1 Albany City, New York
NY2 Albany County, New York
NY3 Allegany County, New York
NY4 Broome County, New York
NY5 Buffalo City, New York
NY6 Cattaraugus County, New York
NY7 Cayuga County, New York
NY8 Chautauqua County, New York
NY9 Chemung County, New York
NY10 Chenango County, New York
NY11 Clinton County, New York
NY12 Columbia County, New York
NY13 Cortland County, New York
NY14 Delaware County, New York
NY15 Dutchess County, New York
NY16 Erie County, New York
NY17 Essex County, New York
NY18 Franklin County, New York
NY19 Fulton County, New York
NY20 Genesee County, New York
NY21 Greene County, New York
NY22 Hamilton County, New York
NY23 Herkimer County, New York
NY24 Jefferson County, New York
NY25 Lewis County, New York
NY26 Livingston County, New York
NY27 Madison County, New York
NY28 Monroe County, New York
NY29 Montgomery County, New York
NY30 Nassau County, New York
NY31 New York City, New York
NY32 Niagara County, New York
NY33 Oneida County, New York
NY34 Onondaga County, New York
NY35 Ontario County, New York
NY36 Orange County, New York
NY37 Orleans County, New York
NY38 Oswego County, New York
NY39 Otsego County, New York
NY40 Putnam County, New York
NY41 Rensselaer County, New York
NY42 Rochester City, New York
NY43 Rockland County, New York
NY44 Saratoga County, New York

Allocations in New
York will be made in
accordance with the
New York
Agreement.

NY45 Schenectady County, New York
NY46 Schoharie County, New York
NY47 Schuyler County, New York
NY48 Seneca County, New York
NY49 St Lawrence County, New York
NY50 Steuben County, New York
NY51 Suffolk County, New York
NY52 Sullivan County, New York
NY53 Syracuse City, New York
NY54 Tioga County, New York
NY55 Tompkins County, New York
NY56 Ulster County, New York
NY57 Warren County, New York
NY58 Washington County, New York
NY59 Wayne County, New York
NY60 Westchester County, New York
NY61 Wyoming County, New York
NY62 Yates County, New York
NY63 Yonkers City, New York

Allocations in New
York will be made in
accordance with the
New York
Agreement.

NC1	Alamance County, North Carolina	1.3780289676%
NC2	Alexander County, North Carolina	0.5100078796%
NC3	Alleghany County, North Carolina	0.1490905989%
NC4	Anson County, North Carolina	0.1821929604%
NC5	Ashe County, North Carolina	0.3386391883%
NC6	Asheville City, North Carolina	0.2358147243%
NC7	Avery County, North Carolina	0.2659967669%
NC8	Beaufort County, North Carolina	0.4778884349%
NC9	Bertie County, North Carolina	0.1394685751%
NC10	Bladen County, North Carolina	0.4292178095%
NC11	Brunswick County, North Carolina	2.1132385076%
NC12	Buncombe County, North Carolina	2.5115878573%
NC13	Burke County, North Carolina	2.0901968270%
NC14	Cabarrus County, North Carolina	1.6695734466%
NC15	Caldwell County, North Carolina	1.2763011462%
NC16	Camden County, North Carolina	0.0730364004%
NC17	Canton Town, North Carolina	0.0114538232%
NC18	Carteret County, North Carolina	1.1284655939%
NC19	Cary Town, North Carolina	0.1441516454%
NC20	Caswell County, North Carolina	0.1729202375%
NC21	Catawba County, North Carolina	2.0726952227%
NC22	Charlotte City, North Carolina	1.2474838144%
NC23	Chatham County, North Carolina	0.4498143831%
NC24	Cherokee County, North Carolina	0.7827591529%
NC25	Chowan County, North Carolina	0.1137055961%
NC26	Clay County, North Carolina	0.2244299489%
NC27	Cleveland County, North Carolina	1.1199280277%
NC28	Columbus County, North Carolina	1.2209369390%
NC29	Concord City, North Carolina	0.2274558703%
NC30	Craven County, North Carolina	1.3368601902%
NC31	Cumberland County, North Carolina	2.6372996596%
NC32	Currituck County, North Carolina	0.1867785513%
NC33	Dare County, North Carolina	0.5331267313%
NC34	Davidson County, North Carolina	1.9402695304%
NC35	Davie County, North Carolina	0.5131475269%
NC36	Duplin County, North Carolina	0.3827851474%
NC37	Durham City, North Carolina	0.3804050267%
NC38	Durham County, North Carolina	1.7979943624%
NC39	Edgecombe County, North Carolina	0.4171019390%
NC40	Fayetteville City, North Carolina	0.3097690552%
NC41	Forsyth County, North Carolina	3.0684508095%
NC42	Franklin County, North Carolina	0.5005036433%
NC43	Gaston County, North Carolina	3.0981738869%
NC44	Gastonia City, North Carolina	0.2577638238%
NC45	Gates County, North Carolina	0.0795675166%
NC46	Graham County, North Carolina	0.1834845617%
NC47	Granville County, North Carolina	0.5901034093%
NC48	Greene County, North Carolina	0.1232748186%
NC49	Greensboro City, North Carolina	0.5273916964%

NC50	Greenville City, North Carolina	0.1626564747%
NC51	Guilford County, North Carolina	3.3750152311%
NC52	Halifax County, North Carolina	0.4531611740%
NC53	Harnett County, North Carolina	0.9889807722%
NC54	Haywood County, North Carolina	0.8033151101%
NC55	Henderson City, North Carolina	0.0322534788%
NC56	Henderson County, North Carolina	1.3815950870%
NC57	Hertford County, North Carolina	0.2068430501%
NC58	Hickory City, North Carolina	0.0948758357%
NC59	High Point City, North Carolina	0.2064287629%
NC60	Hoke County, North Carolina	0.3324858046%
NC61	Hyde County, North Carolina	0.0272373541%
NC62	Iredell County, North Carolina	2.1159313745%
NC63	Jackson County, North Carolina	0.5077577313%
NC64	Jacksonville City, North Carolina	0.0950098698%
NC65	Johnston County, North Carolina	1.2508874682%
NC66	Jones County, North Carolina	0.0879669870%
NC67	Lee County, North Carolina	0.6531156836%
NC68	Lenoir County, North Carolina	0.6042825926%
NC69	Lincoln County, North Carolina	0.9268336271%
NC70	Macon County, North Carolina	0.2377764961%
NC71	Madison County, North Carolina	0.2328822206%
NC72	Martin County, North Carolina	0.5875445765%
NC73	McDowell County, North Carolina	0.4667676661%
NC74	Mecklenburg County, North Carolina	5.0383012599%
NC75	Mitchell County, North Carolina	0.3093141516%
NC76	Montgomery County, North Carolina	0.2260505430%
NC77	Moore County, North Carolina	0.9717391128%
NC78	Nash County, North Carolina	0.8456536396%
NC79	New Hanover County, North Carolina	2.8972648920%
NC80	Northampton County, North Carolina	0.1209962389%
NC81	Onslow County, North Carolina	1.6440013647%
NC82	Orange County, North Carolina	1.0558394190%
NC83	Pamlico County, North Carolina	0.1199361510%
NC84	Pasquotank County, North Carolina	0.3748162108%
NC85	Pender County, North Carolina	0.5857493319%
NC86	Perquimans County, North Carolina	0.1118331803%
NC87	Person County, North Carolina	0.4030242967%
NC88	Pitt County, North Carolina	1.3690080664%
NC89	Polk County, North Carolina	0.2661429860%
NC90	Raleigh City, North Carolina	0.5667246127%
NC91	Randolph County, North Carolina	1.5254339862%
NC92	Richmond County, North Carolina	0.7491328400%
NC93	Robeson County, North Carolina	1.3597353436%
NC94	Rockingham County, North Carolina	1.3653688375%
NC95	Rowan County, North Carolina	2.3352192879%
NC96	Rutherford County, North Carolina	0.9289416180%
NC97	Sampson County, North Carolina	0.6195137405%
NC98	Scotland County, North Carolina	0.4491482742%

NC99	Stanly County, North Carolina	0.7249742086%
NC100	Stokes County, North Carolina	0.6239531124%
NC101	Surry County, North Carolina	1.4108267061%
NC102	Swain County, North Carolina	0.2811629286%
NC103	Transylvania County, North Carolina	0.4975955095%
NC104	Tyrrell County, North Carolina	0.0414409072%
NC105	Union County, North Carolina	1.4667026799%
NC106	Vance County, North Carolina	0.5362582553%
NC107	Wake County, North Carolina	4.9024556672%
NC108	Warren County, North Carolina	0.1063905835%
NC109	Washington County, North Carolina	0.0747707205%
NC110	Watauga County, North Carolina	0.4696757999%
NC111	Wayne County, North Carolina	0.9706993331%
NC112	Wilkes County, North Carolina	1.9971771606%
NC113	Wilmington City, North Carolina	0.1194974940%
NC114	Wilson County, North Carolina	0.6464708415%
NC115	Winston-Salem City, North Carolina	0.4944599238%
NC116	Yadkin County, North Carolina	0.5621471451%
NC117	Yancey County, North Carolina	0.3821149769%

Allocations are subject to change pursuant to a State-Subdivision Agreement, Allocation Statute, Statutory Trust, or voluntary redistribution.

ND1	Adams County, North Dakota	0.3266859369%
ND2	Barnes County, North Dakota	1.1596409120%
ND3	Benson County, North Dakota	0.8243618844%
ND4	Billings County, North Dakota	0.0531198558%
ND5	Bismarck City, North Dakota	7.8720018475%
ND6	Bottineau County, North Dakota	0.6564106964%
ND7	Bowman County, North Dakota	0.3537618912%
ND8	Burke County, North Dakota	0.1340272238%
ND9	Burleigh County, North Dakota	5.9258321732%
ND10	Cass County, North Dakota	9.2593207065%
ND11	Cavalier County, North Dakota	0.4775832577%
ND12	Devils Lake City, North Dakota	0.3622623619%
ND13	Dickey County, North Dakota	0.6064663883%
ND14	Dickinson City, North Dakota	1.0573324109%
ND15	Divide County, North Dakota	0.1925705034%
ND16	Dunn County, North Dakota	0.5017615248%
ND17	Eddy County, North Dakota	0.2227970127%
ND18	Emmons County, North Dakota	0.7218887252%
ND19	Fargo City, North Dakota	12.8639966005%
ND20	Foster County, North Dakota	0.3938546507%
ND21	Golden Valley County, North Dakota	0.2278631874%
ND22	Grand Forks City, North Dakota	7.1999971538%
ND23	Grand Forks County, North Dakota	5.4639296523%
ND24	Grant County, North Dakota	0.2093626818%
ND25	Griggs County, North Dakota	0.2073426807%
ND26	Hettinger County, North Dakota	0.2096684753%
ND27	Jamestown City, North Dakota	0.7024664288%
ND28	Kidder County, North Dakota	0.3074782839%
ND29	La Moure County, North Dakota	0.3036088203%
ND30	Lisbon City, North Dakota	0.1372424658%
ND31	Logan County, North Dakota	0.1641331799%
ND32	Mandan City, North Dakota	1.1262932510%
ND33	McHenry County, North Dakota	0.3973374621%
ND34	McIntosh County, North Dakota	0.2870077627%
ND35	McKenzie County, North Dakota	1.2312553926%
ND36	McLean County, North Dakota	1.1384661837%
ND37	Mercer County, North Dakota	1.1241071216%
ND38	Minot City, North Dakota	2.8909627339%
ND39	Morton County, North Dakota	2.6703636118%
ND40	Mountrail County, North Dakota	1.1142893867%
ND41	Nelson County, North Dakota	0.4740975060%
ND42	Oliver County, North Dakota	0.2228234756%
ND43	Pembina County, North Dakota	1.2530005434%
ND44	Pierce County, North Dakota	0.7284574044%
ND45	Ramsey County, North Dakota	1.2734343106%
ND46	Ransom County, North Dakota	0.6183673413%
ND47	Renville County, North Dakota	0.2860845016%
ND48	Richland County, North Dakota	2.4309493698%
ND49	Rolette County, North Dakota	1.8198034592%

Allocations are subject to change pursuant to a State-Subdivision Agreement, Allocation Statute, Statutory Trust, or voluntary redistribution.

ND50	Sargent County, North Dakota	0.5773674924%
ND51	Sheridan County, North Dakota	0.0895886685%
ND52	Sioux County, North Dakota	0.6666209643%
ND53	Slope County, North Dakota	0.0470907257%
ND54	Stark County, North Dakota	3.3526741338%
ND55	Steele County, North Dakota	0.2434939387%
ND56	Stutsman County, North Dakota	1.9758860377%
ND57	Towner County, North Dakota	0.1807489391%
ND58	Traill County, North Dakota	1.0587643476%
ND59	Walsh County, North Dakota	2.0521094729%
ND60	Ward County, North Dakota	3.4849842097%
ND61	Wells County, North Dakota	0.4346604383%
ND62	West Fargo City, North Dakota	1.8417059171%
ND63	Williams County, North Dakota	2.3067369406%
ND64	Williston City, North Dakota	1.5016973817%

OH1	Aberdeen Village, Ohio	0.0087437716%
OH2	Ada Village, Ohio	0.0077636351%
OH3	Adams County, Ohio	0.3473544585%
OH4	Adams Township, Champaign County, Ohio	0.0001374611%
OH5	Adams Township, Clinton County, Ohio	0.0003122525%
OH6	Adams Township, Darke County, Ohio	0.0016731027%
OH7	Adams Township, Monroe County, Ohio	0.0000311703%
OH8	Adams Township, Muskingum County, Ohio	0.0001003092%
OH9	Adams Township, Seneca County, Ohio	0.0003810303%
OH10	Adams Township, Washington County, Ohio	0.0001169753%
OH11	Adamsville Village, Ohio	0.0000910884%
OH12	Addyston Village, Ohio	0.0025217854%
OH13	Adelphi Village, Ohio	0.0020068066%
OH14	Adena Village, Ohio	0.0003568983%
OH15	Aid Township, Ohio	0.0003303244%
OH16	Akron City, Ohio	0.8812077621%
OH17	Albany Village, Ohio	0.0019488925%
OH18	Alexander Township, Ohio	0.0001250626%
OH19	Alexandria Village, Ohio	0.0005560173%
OH20	Alger Village, Ohio	0.0005166462%
OH21	Allen County, Ohio	0.4092999560%
OH22	Allen Township, Darke County, Ohio	0.0006643202%
OH23	Allen Township, Hancock County, Ohio	0.0005903230%
OH24	Allen Township, Ottawa County, Ohio	0.0005976710%
OH25	Allen Township, Union County, Ohio	0.0028518922%
OH26	Alliance City, Ohio	0.0889490116%
OH27	Amanda Township, Fairfield County, Ohio	0.0018577114%
OH28	Amanda Township, Hancock County, Ohio	0.0001616361%
OH29	Amanda Village, Ohio	0.0005782400%
OH30	Amberley Village, Ohio	0.0192140009%
OH31	Amboy Township, Ohio	0.0017244001%
OH32	Amelia Village, Ohio	0.0138770427%
OH33	American Township, Ohio	0.0193901533%
OH34	Ames Township, Ohio	0.0004272973%
OH35	Amesville Village, Ohio	0.0000937970%
OH36	Amherst City, Ohio	0.0344767089%
OH37	Amherst Township, Ohio	0.0134400730%
OH38	Amsterdam Village, Ohio	0.0003984552%
OH39	Anderson Township, Ohio	0.0760877775%
OH40	Andover Township, Ohio	0.0010566751%
OH41	Andover Village, Ohio	0.0040505880%
OH42	Anna Village, Ohio	0.0028751504%
OH43	Ansonia Village, Ohio	0.0014885693%
OH44	Antioch Village, Ohio	0.0000311703%

OH45	Antwerp Village, Ohio	0.0009282725%
OH46	Apple Creek Village, Ohio	0.0004832518%
OH47	Aquilla Village, Ohio	0.0000095709%
OH48	Arcadia Village, Ohio	0.0000210830%
OH49	Arcanum Village, Ohio	0.0034200188%
OH50	Archbold Village, Ohio	0.0168893369%
OH51	Arlington Heights Village, Ohio	0.0024048815%
OH52	Arlington Village, Ohio	0.0017280808%
OH53	Ashland City, Ohio	0.0677959091%
OH54	Ashland County, Ohio	0.2064379332%
OH55	Ashley Village, Ohio	0.0012125812%
OH56	Ashtabula City, Ohio	0.0931048204%
OH57	Ashtabula County, Ohio	0.7429130666%
OH58	Ashtabula Township, Ohio	0.0174821031%
OH59	Ashville Village, Ohio	0.0024582550%
OH60	Athalia Village, Ohio	0.0000173855%
OH61	Athens City, Ohio	0.0700871751%
OH62	Athens County, Ohio	0.4584170235%
OH63	Athens Township, Athens County, Ohio	0.0025846274%
OH64	Athens Township, Harrison County, Ohio	0.0003148983%
OH65	Attica Village, Ohio	0.0007921419%
OH66	Atwater Township, Ohio	0.0004753019%
OH67	Auburn Township, Crawford County, Ohio	0.0007613308%
OH68	Auburn Township, Geauga County, Ohio	0.0067953249%
OH69	Auburn Township, Tuscarawas County, Ohio	0.0000098536%
OH70	Auglaize County, Ohio	0.1648586210%
OH71	Auglaize Township, Allen County, Ohio	0.0010226874%
OH72	Auglaize Township, Paulding County, Ohio	0.0000730923%
OH73	Augusta Township, Ohio	0.0004684152%
OH74	Aurelius Township, Ohio	0.0000083554%
OH75	Aurora City, Ohio	0.0294524674%
OH76	Austinburg Township, Ohio	0.0004813742%
OH77	Austintown Township, Ohio	0.0890063352%
OH78	Avon City, Ohio	0.0729757005%
OH79	Avon Lake City, Ohio	0.0663140992%
OH80	Bailey Lakes Village, Ohio	0.0000813388%
OH81	Bainbridge Township, Ohio	0.0406379571%
OH82	Bainbridge Village, Ohio	0.0022724133%
OH83	Bairdstown Village, Ohio	0.0000612234%
OH84	Ballville Township, Ohio	0.0021521086%
OH85	Baltic Village, Ohio	0.0009410120%
OH86	Baltimore Village, Ohio	0.0031532207%
OH87	Barberton City, Ohio	0.1164193916%
OH88	Barlow Township, Ohio	0.0003258598%

OH89	Barnesville Village, Ohio	0.0106861443%
OH90	Barnhill Village, Ohio	0.0006601909%
OH91	Bartlow Township, Ohio	0.0001082864%
OH92	Batavia Township, Ohio	0.0000517157%
OH93	Batavia Village, Ohio	0.0047750818%
OH94	Batesville Village, Ohio	0.0000517432%
OH95	Bath Township, Allen County, Ohio	0.0088564730%
OH96	Bath Township, Greene County, Ohio	0.0001754181%
OH97	Bath Township, Summit County, Ohio	0.0489522386%
OH98	Baughman Township, Ohio	0.0001353105%
OH99	Bay Township, Ohio	0.0000549583%
OH100	Bay View Village, Ohio	0.0012986334%
OH101	Bay Village City, Ohio	0.0295102794%
OH102	Bazetta Township, Ohio	0.0331455317%
OH103	Beach City Village, Ohio	0.0006531299%
OH104	Beachwood City, Ohio	0.0573216138%
OH105	Beallsville Village, Ohio	0.0001580913%
OH106	Bearfield Township, Ohio	0.0005486478%
OH107	Beaver Township, Mahoning County, Ohio	0.0148139167%
OH108	Beaver Township, Pike County, Ohio	0.0003380168%
OH109	Beaver Village, Ohio	0.0001859093%
OH110	Beavercreek City, Ohio	0.0843658046%
OH111	Beavercreek Township, Ohio	0.1348759090%
OH112	Beaverdam Village, Ohio	0.0000749971%
OH113	Bedford City, Ohio	0.0429793572%
OH114	Bedford Heights City, Ohio	0.0386687782%
OH115	Bedford Township, Ohio	0.0000306151%
OH116	Bellaire Village, Ohio	0.0010264323%
OH117	Bellbrook City, Ohio	0.0237949542%
OH118	Belle Center Village, Ohio	0.0005231767%
OH119	Belle Valley Village, Ohio	0.0001073626%
OH120	Bellefontaine City, Ohio	0.0729400123%
OH121	Bellevue City, Ohio	0.0299834456%
OH122	Bellville Village, Ohio	0.0011239941%
OH123	Belmont County, Ohio	0.4904799617%
OH124	Belmont Village, Ohio	0.0011248573%
OH125	Belmore Village, Ohio	0.0002483511%
OH126	Beloit Village, Ohio	0.0037587550%
OH127	Belpre City, Ohio	0.0099429019%
OH128	Belpre Township, Ohio	0.0009358025%
OH129	Bennington Township, Licking County, Ohio	0.0005560173%
OH130	Bennington Township, Morrow County, Ohio	0.0001476031%
OH131	Bentleyville Village, Ohio	0.0019992236%
OH132	Benton Ridge Village, Ohio	0.0000914068%

OH133	Benton Township, Hocking County, Ohio	0.0001089904%
OH134	Benton Township, Ottawa County, Ohio	0.0007968947%
OH135	Benton Township, Paulding County, Ohio	0.0002485139%
OH136	Benton Township, Pike County, Ohio	0.0003718185%
OH137	Berea City, Ohio	0.0293403849%
OH138	Bergholz Village, Ohio	0.0002390731%
OH139	Berkey Village, Ohio	0.0003639406%
OH140	Berkshire Township, Ohio	0.0000742397%
OH141	Berlin Heights Village, Ohio	0.0009142379%
OH142	Berlin Township, Delaware County, Ohio	0.0000164977%
OH143	Berlin Township, Erie County, Ohio	0.0001350579%
OH144	Berlin Township, Holmes County, Ohio	0.0000814306%
OH145	Berlin Township, Mahoning County, Ohio	0.0014985886%
OH146	Bern Township, Ohio	0.0001354845%
OH147	Berne Township, Ohio	0.0001629571%
OH148	Bethel Township, Clark County, Ohio	0.0138134025%
OH149	Bethel Township, Monroe County, Ohio	0.0000498724%
OH150	Bethel Village, Ohio	0.0057576798%
OH151	Bethesda Village, Ohio	0.0006889751%
OH152	Bethlehem Township, Coshocton County, Ohio	0.0000765378%
OH153	Bethlehem Township, Stark County, Ohio	0.0015140738%
OH154	Bettsville Village, Ohio	0.0009525757%
OH155	Beverly Village, Ohio	0.0019551589%
OH156	Bexley City, Ohio	0.0458668476%
OH157	Big Island Township, Ohio	0.0005578783%
OH158	Black Creek Township, Ohio	0.0001534027%
OH159	Blakeslee Village, Ohio	0.0000628635%
OH160	Blanchard Township, Hancock County, Ohio	0.0001475808%
OH161	Blanchard Township, Putnam County, Ohio	0.0006457128%
OH162	Blanchester Village, Ohio	0.0114641267%
OH163	Blendon Township, Ohio	0.0282639366%
OH164	Bloom Township, Fairfield County, Ohio	0.0118551321%
OH165	Bloom Township, Morgan County, Ohio	0.0001713719%
OH166	Bloom Township, Scioto County, Ohio	0.0000852977%
OH167	Bloom Township, Seneca County, Ohio	0.0009926842%
OH168	Bloomdale Village, Ohio	0.0005693772%
OH169	Bloomfield Township, Jackson County, Ohio	0.0013260530%
OH170	Bloomfield Township, Logan County, Ohio	0.0000099754%
OH171	Bloomingburg Village, Ohio	0.0002078369%
OH172	Bloomington Village, Ohio	0.0002231349%
OH173	Bloomington Township, Ohio	0.0001784118%
OH174	Bloomville Village, Ohio	0.0004411930%
OH175	Blue Ash City, Ohio	0.0851895858%

OH176	Blue Creek Township, Ohio	0.0000767469%
OH177	Blue Rock Township, Ohio	0.0001103402%
OH178	Bluffton Village, Ohio	0.0052836661%
OH179	Boardman Township, Ohio	0.1408673271%
OH180	Bokescreek Township, Ohio	0.0013367015%
OH181	Bolivar Village, Ohio	0.0004434118%
OH182	Boston Heights Village, Ohio	0.0077201699%
OH183	Boston Township, Ohio	0.0003662503%
OH184	Botkins Village, Ohio	0.0019522626%
OH185	Bowerston Village, Ohio	0.0000572542%
OH186	Bowersville Village, Ohio	0.0000916319%
OH187	Bowling Green City, Ohio	0.0752741164%
OH188	Bowling Green Township, Ohio	0.0000370678%
OH189	Braceville Township, Ohio	0.0037680877%
OH190	Bradford Village, Ohio	0.0028661348%
OH191	Bradner Village, Ohio	0.0009183503%
OH192	Brady Lake Village, Ohio	0.0002559318%
OH193	Brady Township, Ohio	0.0005029083%
OH194	Bratenahl Village, Ohio	0.0051323943%
OH195	Bratton Township, Ohio	0.0000790580%
OH196	Brecksville City, Ohio	0.0241013127%
OH197	Bremen Village, Ohio	0.0006844200%
OH198	Brewster Village, Ohio	0.0058880648%
OH199	Brice Village, Ohio	0.0005574892%
OH200	Bridgeport Village, Ohio	0.0050477971%
OH201	Bridgewater Township, Ohio	0.0004164709%
OH202	Brighton Township, Ohio	0.0000194784%
OH203	Brimfield Township, Ohio	0.0111960000%
OH204	Bristol Township, Morgan County, Ohio	0.0001285289%
OH205	Bristol Township, Trumbull County, Ohio	0.0252513027%
OH206	Broadview Heights City, Ohio	0.0226789401%
OH207	Bronson Township, Ohio	0.0009334281%
OH208	Brook Park City, Ohio	0.0389572037%
OH209	Brookfield Township, Noble County, Ohio	0.0000517432%
OH210	Brookfield Township, Trumbull County, Ohio	0.0346459468%
OH211	Brooklyn City, Ohio	0.0212407634%
OH212	Brooklyn Heights Village, Ohio	0.0100909430%
OH213	Brookside Village, Ohio	0.0001124857%
OH214	Brookville City, Ohio	0.0216648650%
OH215	Broughton Village, Ohio	0.0000073092%
OH216	Brown County, Ohio	0.4653422837%
OH217	Brown Township, Carroll County, Ohio	0.0009477238%
OH218	Brown Township, Darke County, Ohio	0.0007873425%
OH219	Brown Township, Delaware County, Ohio	0.0000082489%
OH220	Brown Township, Franklin County, Ohio	0.0003894787%
OH221	Brown Township, Knox County, Ohio	0.0039027192%
OH222	Brown Township, Miami County, Ohio	0.0006132702%

OH223	Brown Township, Paulding County, Ohio	0.0001315662%
OH224	Brown Township, Vinton County, Ohio	0.0000390135%
OH225	Brunswick City, Ohio	0.1197413086%
OH226	Brunswick Hills Township, Ohio	0.0200631640%
OH227	Brush Creek Township, Jefferson County, Ohio	0.0001275057%
OH228	Brush Creek Township, Scioto County, Ohio	0.0011088700%
OH229	Brushcreek Township, Ohio	0.0059850824%
OH230	Bryan City, Ohio	0.0285400457%
OH231	Buchtel Village, Ohio	0.0001849243%
OH232	Buckeye Lake Village, Ohio	0.0040562680%
OH233	Buckland Village, Ohio	0.0001068314%
OH234	Bucks Township, Ohio	0.0002857543%
OH235	Bucyrus City, Ohio	0.0467130847%
OH236	Bucyrus Township, Ohio	0.0002175231%
OH237	Buffalo Township, Ohio	0.0000689910%
OH238	Burbank Village, Ohio	0.0001559017%
OH239	Burgoon Village, Ohio	0.0001532454%
OH240	Burkettsville Village, Ohio	0.0000203512%
OH241	Burlington Township, Ohio	0.0012973736%
OH242	Burton Township, Ohio	0.0022682986%
OH243	Burton Village, Ohio	0.0036177927%
OH244	Butler County, Ohio	2.6887406714%
OH245	Butler Township, Columbiana County, Ohio	0.0017704304%
OH246	Butler Township, Darke County, Ohio	0.0006643202%
OH247	Butler Township, Mercer County, Ohio	0.0021025197%
OH248	Butler Township, Montgomery County, Ohio	0.0308007959%
OH249	Butler Township, Richland County, Ohio	0.0003925059%
OH250	Butler Village, Ohio	0.0004817118%
OH251	Butlerville Village, Ohio	0.0001866800%
OH252	Byesville Village, Ohio	0.0018493145%
OH253	Byrd Township, Ohio	0.0018293707%
OH254	Cadiz Township, Ohio	0.0013359320%
OH255	Cadiz Village, Ohio	0.0042081859%
OH256	Caesarscreek Township, Ohio	0.0004643421%
OH257	Cairo Village, Ohio	0.0000409075%
OH258	Caldwell Village, Ohio	0.0017937650%
OH259	Caledonia Village, Ohio	0.0007098142%
OH260	Cambridge City, Ohio	0.0668200845%
OH261	Cambridge Township, Ohio	0.0000951853%
OH262	Camden Township, Ohio	0.0003116539%
OH263	Camden Village, Ohio	0.0031099397%
OH264	Camp Creek Township, Ohio	0.0001943597%
OH265	Campbell City, Ohio	0.0206854359%
OH266	Canaan Township, Morrow County, Ohio	0.0000885618%

OH267	Canaan Township, Wayne County, Ohio	0.0002435589%
OH268	Canal Fulton City, Ohio	0.0143391696%
OH269	Canal Winchester City, Ohio	0.0017001990%
OH270	Canfield City, Ohio	0.0340253310%
OH271	Canfield Township, Ohio	0.0024198521%
OH272	Canton City, Ohio	0.4906093929%
OH273	Canton Township, Ohio	0.0238293446%
OH274	Cardington Village, Ohio	0.0026450469%
OH275	Carey Village, Ohio	0.0048237347%
OH276	Carlisle Township, Ohio	0.0046455904%
OH277	Carlisle Village, Ohio	0.0081658806%
OH278	Carroll County, Ohio	0.1274960868%
OH279	Carroll Township, Ohio	0.0031394902%
OH280	Carroll Village, Ohio	0.0008718207%
OH281	Carrollton Village, Ohio	0.0061329714%
OH282	Carryall Township, Ohio	0.0000511646%
OH283	Carthage Township, Ohio	0.0002397033%
OH284	Cass Township, Muskingum County, Ohio	0.0002006185%
OH285	Cass Township, Richland County, Ohio	0.0007850118%
OH286	Casstown Village, Ohio	0.0005337723%
OH287	Castalia Village, Ohio	0.0011427974%
OH288	Castine Village, Ohio	0.0005289957%
OH289	Catawba Island Township, Ohio	0.0060247984%
OH290	Catawba Village, Ohio	0.0002313575%
OH291	Cecil Village, Ohio	0.0000109638%
OH292	Cedarville Township, Ohio	0.0036837809%
OH293	Cedarville Village, Ohio	0.0036321873%
OH294	Celina City, Ohio	0.0165674940%
OH295	Center Township, Carroll County, Ohio	0.0001634007%
OH296	Center Township, Columbiana County, Ohio	0.0003327877%
OH297	Center Township, Guernsey County, Ohio	0.0001903706%
OH298	Center Township, Mercer County, Ohio	0.0004241134%
OH299	Center Township, Monroe County, Ohio	0.0005361288%
OH300	Center Township, Morgan County, Ohio	0.0000535537%
OH301	Center Township, Noble County, Ohio	0.0001724774%
OH302	Center Township, Williams County, Ohio	0.0005107662%
OH303	Center Township, Wood County, Ohio	0.0002510158%
OH304	Centerburg Village, Ohio	0.0041342364%
OH305	Centerville City, Ohio	0.0591550598%
OH306	Centerville Village, Ohio	0.0005060807%
OH307	Cessna Township, Ohio	0.0001110677%
OH308	Chagrin Falls Township, Ohio	0.0000039510%
OH309	Chagrin Falls Village, Ohio	0.0125168784%
OH310	Champaign County, Ohio	0.2269483026%
OH311	Champion Township, Ohio	0.0283714840%
OH312	Chardon City, Ohio	0.0479405386%
OH313	Chardon Township, Ohio	0.0039336317%

OH314	Charlestown Township, Ohio	0.0000121872%
OH315	Chatfield Township, Ohio	0.0008265878%
OH316	Chatfield Village, Ohio	0.0000870092%
OH317	Chatham Township, Ohio	0.0003778818%
OH318	Chauncey Village, Ohio	0.0000833751%
OH319	Cherry Fork Village, Ohio	0.0004264208%
OH320	Cherry Valley Township, Ohio	0.0004696334%
OH321	Chesapeake Village, Ohio	0.0021905725%
OH322	Cheshire Township, Ohio	0.0010496489%
OH323	Cheshire Village, Ohio	0.0001686936%
OH324	Chester Township, Clinton County, Ohio	0.0019181224%
OH325	Chester Township, Geauga County, Ohio	0.0252766944%
OH326	Chester Township, Morrow County, Ohio	0.0005136587%
OH327	Chester Township, Wayne County, Ohio	0.0004213956%
OH328	Chesterhill Village, Ohio	0.0000958805%
OH329	Chesterville Village, Ohio	0.0000531371%
OH330	Cheviot City, Ohio	0.0177109500%
OH331	Chickasaw Village, Ohio	0.0003251707%
OH332	Chillicothe City, Ohio	0.3116747707%
OH333	Chilo Village, Ohio	0.0001537865%
OH334	Chippewa Lake Village, Ohio	0.0005077787%
OH335	Chippewa Township, Ohio	0.0025863636%
OH336	Christiansburg Village, Ohio	0.0002537744%
OH337	Cincinnati City, Ohio	1.9225774768%
OH338	Circleville City, Ohio	0.3452050773%
OH339	Circleville Township, Ohio	0.0006412839%
OH340	Claibourne Township, Ohio	0.0000211028%
OH341	Claridon Township, Ohio	0.0025745668%
OH342	Clarington Village, Ohio	0.0000498724%
OH343	Clark County, Ohio	1.2151983585%
OH344	Clark Township, Brown County, Ohio	0.0053640868%
OH345	Clark Township, Clinton County, Ohio	0.0010928837%
OH346	Clarksburg Village, Ohio	0.0000295119%
OH347	Clarksfield Township, Ohio	0.0007412517%
OH348	Clarksville Village, Ohio	0.0004237712%
OH349	Clay Center Village, Ohio	0.0000618280%
OH350	Clay Township, Auglaize County, Ohio	0.0004451307%
OH351	Clay Township, Highland County, Ohio	0.0003613635%
OH352	Clay Township, Montgomery County, Ohio	0.0058148642%
OH353	Clay Township, Muskingum County, Ohio	0.0004012369%
OH354	Clay Township, Ottawa County, Ohio	0.0026311263%
OH355	Clay Township, Scioto County, Ohio	0.0064826249%
OH356	Clay Township, Tuscarawas County, Ohio	0.0000492680%
OH357	Clayton City, Ohio	0.0375148659%
OH358	Clayton Township, Ohio	0.0004303120%
OH359	Clear Creek Township, Ohio	0.0874295648%
OH360	Clearcreek Township, Ohio	0.0010918129%

OH361	Clermont County, Ohio	1.9148422650%
OH362	Cleveland City, Ohio	1.8006406770%
OH363	Cleveland Heights City, Ohio	0.0861404621%
OH364	Cleves Village, Ohio	0.0031981583%
OH365	Clifton Village, Ohio	0.0002996729%
OH366	Clinton County, Ohio	0.4003299792%
OH367	Clinton Township, Franklin County, Ohio	0.0107832149%
OH368	Clinton Township, Fulton County, Ohio	0.0006481787%
OH369	Clinton Township, Seneca County, Ohio	0.0007420064%
OH370	Clinton Township, Shelby County, Ohio	0.0005501831%
OH371	Clinton Township, Vinton County, Ohio	0.0002860993%
OH372	Clinton Township, Wayne County, Ohio	0.0001933007%
OH373	Clinton Village, Ohio	0.0011373034%
OH374	Cloverdale Village, Ohio	0.0001986809%
OH375	Clyde City, Ohio	0.0219912947%
OH376	Coal Grove Village, Ohio	0.0050070228%
OH377	Coal Township, Jackson County, Ohio	0.0004972699%
OH378	Coal Township, Perry County, Ohio	0.0003550074%
OH379	Coalton Village, Ohio	0.0024310971%
OH380	Coitsville Township, Ohio	0.0048028536%
OH381	Coldwater Village, Ohio	0.0054593322%
OH382	Colerain Township, Belmont County, Ohio	0.0006046108%
OH383	Colerain Township, Hamilton County, Ohio	0.1398087860%
OH384	College Corner Village, Ohio	0.0022611881%
OH385	College Township, Ohio	0.0028608916%
OH386	Columbia Township, Hamilton County, Ohio	0.0091268592%
OH387	Columbia Township, Lorain County, Ohio	0.0044508068%
OH388	Columbia Township, Meigs County, Ohio	0.0000676625%
OH389	Columbiana City, Ohio	0.0212455929%
OH390	Columbiana County, Ohio	0.6832396894%
OH391	Columbus City, Ohio	4.0358741733%
OH392	Columbus Grove Village, Ohio	0.0013907661%
OH393	Commercial Point Village, Ohio	0.0008841945%
OH394	Concord Township, Delaware County, Ohio	0.0132064120%
OH395	Concord Township, Fayette County, Ohio	0.0003201811%
OH396	Concord Township, Highland County, Ohio	0.0000677557%
OH397	Concord Township, Lake County, Ohio	0.0329119594%
OH398	Concord Township, Miami County, Ohio	0.0048266640%
OH399	Concord Township, Ross County, Ohio	0.0034233759%
OH400	Conesville Village, Ohio	0.0001949904%
OH401	Congress Township, Morrow County, Ohio	0.0000354247%
OH402	Congress Township, Wayne County, Ohio	0.0000386601%

OH403	Congress Village, Ohio	0.0001394121%
OH404	Conneaut City, Ohio	0.0500864015%
OH405	Continental Village, Ohio	0.0013742094%
OH406	Convoy Village, Ohio	0.0015735393%
OH407	Coolville Village, Ohio	0.0002918128%
OH408	Copley Township, Ohio	0.0644889601%
OH409	Corning Village, Ohio	0.0010865378%
OH410	Cortland City, Ohio	0.0349699000%
OH411	Corwin Village, Ohio	0.0004993129%
OH412	Coshocton City, Ohio	0.0177337984%
OH413	Coshocton County, Ohio	0.1889793769%
OH414	Coventry Township, Ohio	0.0112670146%
OH415	Covington Village, Ohio	0.0077226624%
OH416	Craig Beach Village, Ohio	0.0004176394%
OH417	Cranberry Township, Ohio	0.0001631423%
OH418	Crane Township, Paulding County, Ohio	0.0001169477%
OH419	Crane Township, Wyandot County, Ohio	0.0005667045%
OH420	Crawford County, Ohio	0.2595376809%
OH421	Crawford Township, Coshocton County, Ohio	0.0002372670%
OH422	Crawford Township, Wyandot County, Ohio	0.0001079437%
OH423	Crestline Village, Ohio	0.0166501207%
OH424	Creston Village, Ohio	0.0007596505%
OH425	Cridersville Village, Ohio	0.0045581388%
OH426	Crooksville Village, Ohio	0.0043353934%
OH427	Crosby Township, Ohio	0.0044757516%
OH428	Cross Creek Township, Ohio	0.0061202713%
OH429	Crown City Village, Ohio	0.0005435682%
OH430	Cumberland Village, Ohio	0.0007050617%
OH431	Custar Village, Ohio	0.0000244893%
OH432	Cuyahoga Falls City, Ohio	0.1811685822%
OH433	Cuyahoga Heights Village, Ohio	0.0193798260%
OH434	Cygnets Village, Ohio	0.0002510158%
OH435	Cynthian Township, Ohio	0.0000266218%
OH436	Dallas Township, Ohio	0.0001522662%
OH437	Dalton Village, Ohio	0.0011945985%
OH438	Damascus Township, Ohio	0.0007850761%
OH439	Danbury Township, Ohio	0.0038539475%
OH440	Danville Village, Ohio	0.0021828768%
OH441	Darby Township, Madison County, Ohio	0.0011346056%
OH442	Darby Township, Union County, Ohio	0.0004220559%
OH443	Darbyville Village, Ohio	0.0000242911%
OH444	Darke County, Ohio	0.2651621760%
OH445	Dayton City, Ohio	1.3353086202%
OH446	De Graff Village, Ohio	0.0013067754%

OH447	Decatur Township, Lawrence County, Ohio	0.0001043130%
OH448	Decatur Township, Washington County, Ohio	0.0001169753%
OH449	Deer Park City, Ohio	0.0107468140%
OH450	Deercreek Township, Ohio	0.0004275226%
OH451	Deerfield Township, Portage County, Ohio	0.0008693556%
OH452	Deerfield Township, Ross County, Ohio	0.0015346168%
OH453	Deerfield Township, Warren County, Ohio	0.1151454582%
OH454	Deersville Village, Ohio	0.0000209231%
OH455	Defiance City, Ohio	0.0658767007%
OH456	Defiance County, Ohio	0.1709704524%
OH457	Defiance Township, Ohio	0.0007172505%
OH458	Delaware City, Ohio	0.1151374756%
OH459	Delaware County, Ohio	0.4816174702%
OH460	Delaware Township, Defiance County, Ohio	0.0015007088%
OH461	Delaware Township, Delaware County, Ohio	0.0075064553%
OH462	Delaware Township, Hancock County, Ohio	0.0001335254%
OH463	Delhi Township, Ohio	0.0630446356%
OH464	Dellroy Village, Ohio	0.0002505477%
OH465	Delphos City, Ohio	0.0171051813%
OH466	Delta Village, Ohio	0.0085241620%
OH467	Dennison Village, Ohio	0.0062570335%
OH468	Deshler Village, Ohio	0.0009475056%
OH469	Dexter City Village, Ohio	0.0000689910%
OH470	Dillonvale Village, Ohio	0.0012431801%
OH471	Dinsmore Township, Ohio	0.0004170743%
OH472	Dodson Township, Ohio	0.0105924667%
OH473	Donnelsville Village, Ohio	0.0002721853%
OH474	Dorset Township, Ohio	0.0001174083%
OH475	Dover City, Ohio	0.0416708574%
OH476	Dover Township, Athens County, Ohio	0.0005002505%
OH477	Dover Township, Tuscarawas County, Ohio	0.0000886824%
OH478	Dover Township, Union County, Ohio	0.0005124965%
OH479	Doylestown Village, Ohio	0.0020721837%
OH480	Dresden Village, Ohio	0.0028086586%
OH481	Dublin City, Ohio	0.0949912950%
OH482	Dublin Township, Ohio	0.0004331371%
OH483	Duchouquet Township, Ohio	0.0010861190%
OH484	Dunham Township, Ohio	0.0004344797%
OH485	Dunkirk Village, Ohio	0.0005233559%
OH486	Dupont Village, Ohio	0.0006622696%
OH487	Eagle Township, Brown County, Ohio	0.0090538344%

OH488	Eagle Township, Vinton County, Ohio	0.0002210767%
OH489	East Canton Village, Ohio	0.0024838727%
OH490	East Cleveland City, Ohio	0.0558083674%
OH491	East Liverpool City, Ohio	0.0368861843%
OH492	East Palestine Village, Ohio	0.0165861370%
OH493	East Sparta Village, Ohio	0.0004354199%
OH494	East Union Township, Ohio	0.0003556733%
OH495	Eastlake City, Ohio	0.0700788770%
OH496	Eaton City, Ohio	0.0615604375%
OH497	Eaton Township, Ohio	0.0004480024%
OH498	Eden Township, Licking County, Ohio	0.0004448138%
OH499	Eden Township, Seneca County, Ohio	0.0001102982%
OH500	Eden Township, Wyandot County, Ohio	0.0000944507%
OH501	Edgerton Village, Ohio	0.0042354308%
OH502	Edinburg Township, Ohio	0.0011740363%
OH503	Edison Village, Ohio	0.0001948360%
OH504	Edon Village, Ohio	0.0013908558%
OH505	Eldorado Village, Ohio	0.0003273621%
OH506	Elgin Village, Ohio	0.0000619504%
OH507	Elida Village, Ohio	0.0011181382%
OH508	Elizabeth Township, Lawrence County, Ohio	0.0009562023%
OH509	Elizabeth Township, Miami County, Ohio	0.0000454274%
OH510	Elk Township, Noble County, Ohio	0.0000344955%
OH511	Elk Township, Vinton County, Ohio	0.0002600903%
OH512	Elkrun Township, Ohio	0.0004259682%
OH513	Ellsworth Township, Ohio	0.0001965362%
OH514	Elmore Village, Ohio	0.0016556174%
OH515	Elmwood Place Village, Ohio	0.0045008025%
OH516	Elyria City, Ohio	0.2638149975%
OH517	Elyria Township, Ohio	0.0007693955%
OH518	Empire Village, Ohio	0.0010041070%
OH519	Englewood City, Ohio	0.0628005329%
OH520	Enon Village, Ohio	0.0038378123%
OH521	Erie County, Ohio	0.4532438208%
OH522	Erie Township, Ohio	0.0006045408%
OH523	Euclid City, Ohio	0.0936790366%
OH524	Evendale Village, Ohio	0.0340357530%
OH525	Fairborn City, Ohio	0.1544298717%
OH526	Fairfax Village, Ohio	0.0079411190%
OH527	Fairfield City, Ohio	0.2893759753%
OH528	Fairfield County, Ohio	0.6244843622%
OH529	Fairfield Township, Butler County, Ohio	0.0801075425%
OH530	Fairfield Township, Columbiana County, Ohio	0.0024759402%
OH531	Fairfield Township, Huron County, Ohio	0.0006726173%

OH532	Fairfield Township, Tuscarawas County, Ohio	0.0004138510%
OH533	Fairfield Township, Washington County, Ohio	0.0000501323%
OH534	Fairlawn City, Ohio	0.0675346202%
OH535	Fairport Harbor Village, Ohio	0.0091069372%
OH536	Fairview Park City, Ohio	0.0218966352%
OH537	Fairview Village, Ohio	0.0000924858%
OH538	Falls Township, Hocking County, Ohio	0.0002873384%
OH539	Falls Township, Muskingum County, Ohio	0.0022068032%
OH540	Farmer Township, Ohio	0.0002869002%
OH541	Farmersville Village, Ohio	0.0013667928%
OH542	Farmington Township, Ohio	0.0015345154%
OH543	Fayette County, Ohio	0.2554820842%
OH544	Fayette Township, Ohio	0.0013386832%
OH545	Fayette Village, Ohio	0.0012352086%
OH546	Fayetteville Village, Ohio	0.0029455968%
OH547	Fearing Township, Ohio	0.0004177690%
OH548	Felicity Village, Ohio	0.0030684641%
OH549	Findlay City, Ohio	0.1162163280%
OH550	Fitchville Township, Ohio	0.0003431721%
OH551	Flatrock Township, Ohio	0.0001691974%
OH552	Fletcher Village, Ohio	0.0012151836%
OH553	Florence Township, Erie County, Ohio	0.0013194115%
OH554	Florence Township, Williams County, Ohio	0.0002671700%
OH555	Florida Village, Ohio	0.0015566164%
OH556	Flushing Township, Ohio	0.0005905501%
OH557	Flushing Village, Ohio	0.0004640036%
OH558	Forest Park City, Ohio	0.0861415180%
OH559	Forest Village, Ohio	0.0023324226%
OH560	Fort Jennings Village, Ohio	0.0004221969%
OH561	Fort Loramie Village, Ohio	0.0012778446%
OH562	Fort Recovery Village, Ohio	0.0009926059%
OH563	Fostoria City, Ohio	0.0512205361%
OH564	Fowler Township, Ohio	0.0047569976%
OH565	Frankfort Village, Ohio	0.0079678326%
OH566	Franklin City, Ohio	0.0535002847%
OH567	Franklin County, Ohio	5.7883029997%
OH568	Franklin Township, Adams County, Ohio	0.0010014012%
OH569	Franklin Township, Brown County, Ohio	0.0023874837%
OH570	Franklin Township, Clermont County, Ohio	0.0034132353%
OH571	Franklin Township, Columbiana County, Ohio	0.0006123293%
OH572	Franklin Township, Coshocton County, Ohio	0.0002449208%
OH573	Franklin Township, Darke County, Ohio	0.0004797868%

OH574	Franklin Township, Franklin County, Ohio	0.0440874644%
OH575	Franklin Township, Fulton County, Ohio	0.0000733787%
OH576	Franklin Township, Jackson County, Ohio	0.0003038871%
OH577	Franklin Township, Mercer County, Ohio	0.0012091744%
OH578	Franklin Township, Portage County, Ohio	0.0001990581%
OH579	Franklin Township, Richland County, Ohio	0.0008563765%
OH580	Franklin Township, Shelby County, Ohio	0.0011802315%
OH581	Franklin Township, Tuscarawas County, Ohio	0.0031235899%
OH582	Franklin Township, Warren County, Ohio	0.0035372089%
OH583	Frazesburg Village, Ohio	0.0003209896%
OH584	Fredericksburg Village, Ohio	0.0001198464%
OH585	Fredericktown Village, Ohio	0.0055729507%
OH586	Freedom Township, Portage County, Ohio	0.0004265530%
OH587	Freedom Township, Wood County, Ohio	0.0012305895%
OH588	Freeport Township, Ohio	0.0002576440%
OH589	Freeport Village, Ohio	0.0001049661%
OH590	Fremont City, Ohio	0.0724844646%
OH591	Fulton County, Ohio	0.1830065436%
OH592	Fulton Village, Ohio	0.0001234266%
OH593	Fultonham Village, Ohio	0.0000100309%
OH594	Gahanna City, Ohio	0.0724048588%
OH595	Galena Village, Ohio	0.0001402305%
OH596	Galion City, Ohio	0.0440049221%
OH597	Gallia County, Ohio	0.3272280412%
OH598	Gallipolis Village, Ohio	0.0421733929%
OH599	Gambier Village, Ohio	0.0019348227%
OH600	Gann Village, Ohio	0.0000330739%
OH601	Garfield Heights City, Ohio	0.0512449222%
OH602	Garrettsville Village, Ohio	0.0040959299%
OH603	Gasper Township, Ohio	0.0060234621%
OH604	Gates Mills Village, Ohio	0.0065784730%
OH605	Geauga County, Ohio	0.4034987358%
OH606	Geneva City, Ohio	0.0306905423%
OH607	Geneva Township, Ohio	0.0015497902%
OH608	Geneva-On-The-Lake Village, Ohio	0.0052011898%
OH609	Genoa Township, Ohio	0.0490971668%
OH610	Genoa Village, Ohio	0.0023769444%
OH611	Georgetown Village, Ohio	0.0263243336%
OH612	German Township, Auglaize County, Ohio	0.0003115915%
OH613	German Township, Clark County, Ohio	0.0120986353%
OH614	German Township, Fulton County, Ohio	0.0012718979%
OH615	German Township, Harrison County, Ohio	0.0002671864%
OH616	German Township, Montgomery County, Ohio	0.0069298793%
OH617	Germantown City, Ohio	0.0166173231%
OH618	Gettysburg Village, Ohio	0.0016993673%

OH619	Gibson Township, Ohio	0.0000992606%
OH620	Gibsonburg Village, Ohio	0.0033999699%
OH621	Gilboa Village, Ohio	0.0001572890%
OH622	Gilead Township, Ohio	0.0002952061%
OH623	Girard City, Ohio	0.0699056997%
OH624	Glandorf Village, Ohio	0.0007698884%
OH625	Glendale Village, Ohio	0.0089682038%
OH626	Glenford Village, Ohio	0.0004004647%
OH627	Glenmont Village, Ohio	0.0000756142%
OH628	Glenwillow Village, Ohio	0.0043105790%
OH629	Gloria Glens Park Village, Ohio	0.0002361762%
OH630	Glouster Village, Ohio	0.0025846274%
OH631	Gnadenhutten Village, Ohio	0.0020889623%
OH632	Golf Manor Village, Ohio	0.0149804075%
OH633	Good Hope Township, Ohio	0.0000544952%
OH634	Gordon Village, Ohio	0.0000369067%
OH635	Gorham Township, Ohio	0.0003913532%
OH636	Goshen Township, Auglaize County, Ohio	0.0000178052%
OH637	Goshen Township, Belmont County, Ohio	0.0007592787%
OH638	Goshen Township, Champaign County, Ohio	0.0009305060%
OH639	Goshen Township, Clermont County, Ohio	0.0551461609%
OH640	Goshen Township, Hardin County, Ohio	0.0002665626%
OH641	Goshen Township, Mahoning County, Ohio	0.0098390939%
OH642	Goshen Township, Tuscarawas County, Ohio	0.0000492680%
OH643	Grafton Township, Ohio	0.0022594905%
OH644	Grafton Village, Ohio	0.0066908189%
OH645	Grand Prairie Township, Ohio	0.0006880499%
OH646	Grand Rapids Township, Ohio	0.0003306061%
OH647	Grand Rapids Village, Ohio	0.0005020315%
OH648	Grand River Village, Ohio	0.0044444886%
OH649	Grand Township, Ohio	0.0000371919%
OH650	Grandview Heights City, Ohio	0.0363742583%
OH651	Grandview Township, Ohio	0.0005932320%
OH652	Granger Township, Ohio	0.0028459226%
OH653	Granville Township, Licking County, Ohio	0.0126030583%
OH654	Granville Township, Mercer County, Ohio	0.0015971931%
OH655	Granville Village, Ohio	0.0103882561%
OH656	Gratiot Village, Ohio	0.0002067581%
OH657	Gratis Village, Ohio	0.0064162966%
OH658	Graysville Village, Ohio	0.0000309746%
OH659	Green Camp Township, Ohio	0.0011901403%
OH660	Green Camp Village, Ohio	0.0002045554%
OH661	Green City, Ohio	0.0847580205%

OH662	Green Creek Township, Ohio	0.0006872280%
OH663	Green Springs Village, Ohio	0.0016423298%
OH664	Green Township, Adams County, Ohio	0.0000263527%
OH665	Green Township, Brown County, Ohio	0.0034727036%
OH666	Green Township, Clark County, Ohio	0.0007485095%
OH667	Green Township, Clinton County, Ohio	0.0001561262%
OH668	Green Township, Fayette County, Ohio	0.0001235787%
OH669	Green Township, Gallia County, Ohio	0.0009184428%
OH670	Green Township, Hamilton County, Ohio	0.0953852812%
OH671	Green Township, Harrison County, Ohio	0.0005725423%
OH672	Green Township, Hocking County, Ohio	0.0033142996%
OH673	Green Township, Mahoning County, Ohio	0.0033902496%
OH674	Green Township, Monroe County, Ohio	0.0000062341%
OH675	Green Township, Ross County, Ohio	0.0105357346%
OH676	Green Township, Scioto County, Ohio	0.0218077775%
OH677	Green Township, Shelby County, Ohio	0.0000621174%
OH678	Greene County, Ohio	0.9063855073%
OH679	Greene Township, Ohio	0.0000341003%
OH680	Greenfield Township, Fairfield County, Ohio	0.0084982150%
OH681	Greenfield Township, Huron County, Ohio	0.0011256045%
OH682	Greenfield Village, Ohio	0.0148836578%
OH683	Greenhills Village, Ohio	0.0082250286%
OH684	Greensburg Township, Ohio	0.0001324539%
OH685	Greenville City, Ohio	0.0550893674%
OH686	Greenville Township, Ohio	0.0140737464%
OH687	Greenwich Village, Ohio	0.0017844949%
OH688	Groton Township, Ohio	0.0005921768%
OH689	Grove City, Ohio	0.0733060057%
OH690	Groveport City, Ohio	0.0125549613%
OH691	Grover Hill Village, Ohio	0.0001863854%
OH692	Guernsey County, Ohio	0.2910222727%
OH693	Guilford Township, Ohio	0.0060579183%
OH694	Gustavus Township, Ohio	0.0000511505%
OH695	Guyan Township, Ohio	0.0003561309%
OH696	Hambden Township, Ohio	0.0039432026%
OH697	Hamden Village, Ohio	0.0009493296%
OH698	Hamer Township, Ohio	0.0000451704%
OH699	Hamersville Village, Ohio	0.0007131445%
OH700	Hamilton City, Ohio	0.6764224012%
OH701	Hamilton County, Ohio	5.8561869769%
OH702	Hamilton Township, Franklin County, Ohio	0.0255910434%
OH703	Hamilton Township, Jackson County, Ohio	0.0005248960%
OH704	Hamilton Township, Lawrence County, Ohio	0.0009909733%

OH705	Hamilton Township, Warren County, Ohio	0.0450761424%
OH706	Hamler Village, Ohio	0.0004060738%
OH707	Hancock County, Ohio	0.2855617267%
OH708	Hanging Rock Village, Ohio	0.0019993320%
OH709	Hanover Township, Butler County, Ohio	0.0098235954%
OH710	Hanover Township, Columbiana County, Ohio	0.0013178391%
OH711	Hanover Township, Licking County, Ohio	0.0043184009%
OH712	Hanover Village, Ohio	0.0008062251%
OH713	Hanoverton Village, Ohio	0.0010440744%
OH714	Harbor View Village, Ohio	0.0001526700%
OH715	Hardin County, Ohio	0.2235793641%
OH716	Harding Township, Ohio	0.0000272955%
OH717	Hardy Township, Ohio	0.0013901375%
OH718	Harlan Township, Ohio	0.0030485156%
OH719	Harlem Township, Ohio	0.0049245646%
OH720	Harmony Township, Clark County, Ohio	0.0018916876%
OH721	Harmony Township, Morrow County, Ohio	0.0001180824%
OH722	Harpersfield Township, Ohio	0.0005048559%
OH723	Harpster Village, Ohio	0.0000822938%
OH724	Harris Township, Ohio	0.0004190567%
OH725	Harrisburg Village, Ohio	0.0002978367%
OH726	Harrison City, Ohio	0.0560804997%
OH727	Harrison County, Ohio	0.0770641930%
OH728	Harrison Township, Champaign County, Ohio	0.0001374611%
OH729	Harrison Township, Gallia County, Ohio	0.0002811560%
OH730	Harrison Township, Hamilton County, Ohio	0.0022712769%
OH731	Harrison Township, Henry County, Ohio	0.0000203037%
OH732	Harrison Township, Knox County, Ohio	0.0000165369%
OH733	Harrison Township, Licking County, Ohio	0.0003058095%
OH734	Harrison Township, Logan County, Ohio	0.0000199508%
OH735	Harrison Township, Montgomery County, Ohio	0.0328749640%
OH736	Harrison Township, Muskingum County, Ohio	0.0004112679%
OH737	Harrison Township, Paulding County, Ohio	0.0000657831%
OH738	Harrison Township, Perry County, Ohio	0.0020762554%
OH739	Harrison Township, Pickaway County, Ohio	0.0068306454%
OH740	Harrison Township, Preble County, Ohio	0.0015877060%
OH741	Harrison Township, Scioto County, Ohio	0.0071650064%
OH742	Harrison Township, Van Wert County, Ohio	0.0001858511%
OH743	Harrison Township, Vinton County, Ohio	0.0005201806%

OH744	Harrisville Township, Ohio	0.0067192115%
OH745	Harrisville Village, Ohio	0.0000619645%
OH746	Harrod Village, Ohio	0.0000673593%
OH747	Hartford Township, Licking County, Ohio	0.0007413564%
OH748	Hartford Township, Trumbull County, Ohio	0.0014833648%
OH749	Hartford Village, Ohio	0.0002502078%
OH750	Hartland Township, Ohio	0.0000960882%
OH751	Hartsgrove Township, Ohio	0.0005870417%
OH752	Hartville Village, Ohio	0.0099058031%
OH753	Harveysburg Village, Ohio	0.0012100978%
OH754	Haskins Village, Ohio	0.0008938610%
OH755	Haviland Village, Ohio	0.0000511646%
OH756	Hayesville Village, Ohio	0.0000894727%
OH757	Heath City, Ohio	0.0429986695%
OH758	Hebron Village, Ohio	0.0150402674%
OH759	Helena Village, Ohio	0.0000542548%
OH760	Hemlock Village, Ohio	0.0003549573%
OH761	Henrietta Township, Ohio	0.0004674808%
OH762	Henry County, Ohio	0.1089766836%
OH763	Hicksville Township, Ohio	0.0002096578%
OH764	Hicksville Village, Ohio	0.0077242363%
OH765	Higginsport Village, Ohio	0.0015866304%
OH766	Highland County, Ohio	0.3882850462%
OH767	Highland Heights City, Ohio	0.0224853394%
OH768	Highland Hills Village, Ohio	0.0015764629%
OH769	Highland Township, Defiance County, Ohio	0.0027365866%
OH770	Highland Township, Muskingum County, Ohio	0.0001705257%
OH771	Highland Village, Ohio	0.0000677557%
OH772	Hilliard City, Ohio	0.0500136505%
OH773	Hills and Dales Village, Ohio	0.0006069453%
OH774	Hillsboro City, Ohio	0.0707143136%
OH775	Hinckley Township, Ohio	0.0165323306%
OH776	Hiram Township, Ohio	0.0008287315%
OH777	Hiram Village, Ohio	0.0032539898%
OH778	Hocking County, Ohio	0.2559590488%
OH779	Holgate Village, Ohio	0.0002774838%
OH780	Holiday City Village, Ohio	0.0000613051%
OH781	Holland Village, Ohio	0.0097536077%
OH782	Hollansburg Village, Ohio	0.0003567645%
OH783	Holloway Village, Ohio	0.0002671536%
OH784	Holmes County, Ohio	0.1337033098%
OH785	Holmes Township, Ohio	0.0003480370%
OH786	Holmesville Village, Ohio	0.0000436236%
OH787	Homer Township, Medina County, Ohio	0.0010864103%

OH788	Homer Township, Morgan County, Ohio	0.0001820827%
OH789	Hopedale Village, Ohio	0.0002767288%
OH790	Hopewell Township, Licking County, Ohio	0.0002502078%
OH791	Hopewell Township, Muskingum County, Ohio	0.0007422883%
OH792	Hopewell Township, Perry County, Ohio	0.0012909360%
OH793	Hopewell Township, Seneca County, Ohio	0.0001303525%
OH794	Howard Township, Ohio	0.0000496108%
OH795	Howland Township, Ohio	0.0502639031%
OH796	Hoytville Village, Ohio	0.0002378935%
OH797	Hubbard City, Ohio	0.0289341396%
OH798	Hubbard Township, Ohio	0.0153110532%
OH799	Huber Heights City, Ohio	0.1252489167%
OH800	Hudson City, Ohio	0.0660214283%
OH801	Hunting Valley Village, Ohio	0.0076690112%
OH802	Huntington Township, Brown County, Ohio	0.0072244638%
OH803	Huntington Township, Ross County, Ohio	0.0066106570%
OH804	Huntsburg Township, Ohio	0.0006508198%
OH805	Huntsville Village, Ohio	0.0008479077%
OH806	Huron City, Ohio	0.0302737409%
OH807	Huron County, Ohio	0.3638859630%
OH808	Huron Township, Ohio	0.0007791800%
OH809	Independence City, Ohio	0.0311578609%
OH810	Independence Township, Ohio	0.0000751984%
OH811	Irondale Village, Ohio	0.0001593821%
OH812	Ironton City, Ohio	0.0888572696%
OH813	Island Creek Township, Ohio	0.0026616805%
OH814	Israel Township, Ohio	0.0004746750%
OH815	Ithaca Village, Ohio	0.0003813690%
OH816	Jackson Center Village, Ohio	0.0015263144%
OH817	Jackson City, Ohio	0.0556665988%
OH818	Jackson County, Ohio	0.4838159524%
OH819	Jackson Township, Allen County, Ohio	0.0004227108%
OH820	Jackson Township, Ashland County, Ohio	0.0000162678%
OH821	Jackson Township, Auglaize County, Ohio	0.0003115915%
OH822	Jackson Township, Brown County, Ohio	0.0004961005%
OH823	Jackson Township, Clermont County, Ohio	0.0014652778%
OH824	Jackson Township, Coshocton County, Ohio	0.0005510719%
OH825	Jackson Township, Crawford County, Ohio	0.0000108762%
OH826	Jackson Township, Franklin County, Ohio	0.0661350150%
OH827	Jackson Township, Guernsey County, Ohio	0.0010334405%
OH828	Jackson Township, Hardin County, Ohio	0.0015327348%

OH829	Jackson Township, Highland County, Ohio	0.0000451704%
OH830	Jackson Township, Jackson County, Ohio	0.0001105044%
OH831	Jackson Township, Mahoning County, Ohio	0.0058960862%
OH832	Jackson Township, Monroe County, Ohio	0.0000561065%
OH833	Jackson Township, Montgomery County, Ohio	0.0086323757%
OH834	Jackson Township, Muskingum County, Ohio	0.0011435253%
OH835	Jackson Township, Noble County, Ohio	0.0001207342%
OH836	Jackson Township, Paulding County, Ohio	0.0001534939%
OH837	Jackson Township, Pickaway County, Ohio	0.0001894702%
OH838	Jackson Township, Pike County, Ohio	0.0004309715%
OH839	Jackson Township, Richland County, Ohio	0.0004638706%
OH840	Jackson Township, Sandusky County, Ohio	0.0004340387%
OH841	Jackson Township, Seneca County, Ohio	0.0004311659%
OH842	Jackson Township, Shelby County, Ohio	0.0013665838%
OH843	Jackson Township, Stark County, Ohio	0.1371869620%
OH844	Jackson Township, Union County, Ohio	0.0001416902%
OH845	Jackson Township, Vinton County, Ohio	0.0000910316%
OH846	Jackson Township, Wood County, Ohio	0.0001346914%
OH847	Jackson Township, Wyandot County, Ohio	0.0001214367%
OH848	Jacksonburg Village, Ohio	0.0002870780%
OH849	Jacksonville Village, Ohio	0.0008441727%
OH850	Jamestown Village, Ohio	0.0034877253%
OH851	Jefferson County, Ohio	0.6622324840%
OH852	Jefferson Township, Adams County, Ohio	0.0007642272%
OH853	Jefferson Township, Brown County, Ohio	0.0006821382%
OH854	Jefferson Township, Clinton County, Ohio	0.0014720474%
OH855	Jefferson Township, Coshocton County, Ohio	0.0000612302%
OH856	Jefferson Township, Crawford County, Ohio	0.0004567985%
OH857	Jefferson Township, Fayette County, Ohio	0.0005898074%
OH858	Jefferson Township, Franklin County, Ohio	0.0261561693%
OH859	Jefferson Township, Greene County, Ohio	0.0000619123%
OH860	Jefferson Township, Guernsey County, Ohio	0.0000679895%
OH861	Jefferson Township, Jackson County, Ohio	0.0000828783%
OH862	Jefferson Township, Knox County, Ohio	0.0006284039%
OH863	Jefferson Township, Logan County, Ohio	0.0002493846%

OH864	Jefferson Township, Madison County, Ohio	0.0262668976%
OH865	Jefferson Township, Montgomery County, Ohio	0.0133322246%
OH866	Jefferson Township, Muskingum County, Ohio	0.0005015462%
OH867	Jefferson Township, Noble County, Ohio	0.0000172477%
OH868	Jefferson Township, Preble County, Ohio	0.0008020371%
OH869	Jefferson Township, Richland County, Ohio	0.0017662765%
OH870	Jefferson Township, Ross County, Ohio	0.0009148677%
OH871	Jefferson Township, Scioto County, Ohio	0.0036109358%
OH872	Jefferson Township, Tuscarawas County, Ohio	0.0008079949%
OH873	Jefferson Township, Williams County, Ohio	0.0002200224%
OH874	Jefferson Village, Ohio	0.0039566613%
OH875	Jeffersonville Village, Ohio	0.0000112344%
OH876	Jenera Village, Ohio	0.0001194701%
OH877	Jennings Township, Ohio	0.0002731862%
OH878	Jerome Township, Ohio	0.0044044550%
OH879	Jeromesville Village, Ohio	0.0003085668%
OH880	Jerry City Village, Ohio	0.0003417298%
OH881	Jersey Township, Ohio	0.0017699883%
OH882	Jerusalem Township, Ohio	0.0021563480%
OH883	Jerusalem Village, Ohio	0.0000311703%
OH884	Jewett Village, Ohio	0.0001813051%
OH885	Johnson Township, Ohio	0.0002326265%
OH886	Johnston Township, Ohio	0.0002216522%
OH887	Johnstown Village, Ohio	0.0092206199%
OH888	Junction City Village, Ohio	0.0017212480%
OH889	Kalida Village, Ohio	0.0022682733%
OH890	Kelleys Island Village, Ohio	0.0028777715%
OH891	Kent City, Ohio	0.0513285414%
OH892	Kenton City, Ohio	0.0306658035%
OH893	Kettering City, Ohio	0.3384195127%
OH894	Kettlersville Village, Ohio	0.0000266218%
OH895	Killbuck Township, Ohio	0.0002093931%
OH896	Killbuck Village, Ohio	0.0010702314%
OH897	Kingston Township, Ohio	0.0000164977%
OH898	Kingston Village, Ohio	0.0076824625%
OH899	Kingsville Township, Ohio	0.0011036385%
OH900	Kinsman Township, Ohio	0.0020801208%
OH901	Kipton Village, Ohio	0.0000973918%
OH902	Kirby Village, Ohio	0.0000472254%
OH903	Kirkersville Village, Ohio	0.0005560173%
OH904	Kirkwood Township, Ohio	0.0000140607%
OH905	Kirtland City, Ohio	0.0223930205%

OH906	Kirtland Hills Village, Ohio	0.0096850050%
OH907	Knox County, Ohio	0.3115395206%
OH908	Knox Township, Columbiana County, Ohio	0.0005191487%
OH909	Knox Township, Guernsey County, Ohio	0.0002039685%
OH910	Knox Township, Jefferson County, Ohio	0.0010041070%
OH911	Knox Township, Vinton County, Ohio	0.0001170406%
OH912	La Grange Township, Ohio	0.0042170664%
OH913	La Rue Village, Ohio	0.0006694539%
OH914	Lafayette Township, Ohio	0.0073805047%
OH915	Lafayette Village, Ohio	0.0000886329%
OH916	Lagrange Village, Ohio	0.0054247251%
OH917	Lake County, Ohio	1.2794251773%
OH918	Lake Township, Stark County, Ohio	0.0367336076%
OH919	Lake Township, Wood County, Ohio	0.0141058613%
OH920	Lakeline Village, Ohio	0.0000947652%
OH921	Lakemore Village, Ohio	0.0083562888%
OH922	Lakeview Village, Ohio	0.0008279569%
OH923	Lakewood City, Ohio	0.1008106545%
OH924	Lancaster City, Ohio	0.1565040398%
OH925	Latty Township, Ohio	0.0000877108%
OH926	Latty Village, Ohio	0.0000219277%
OH927	Laura Village, Ohio	0.0001135686%
OH928	Laurel Township, Ohio	0.0001089904%
OH929	Laurelville Village, Ohio	0.0007183460%
OH930	Lawrence County, Ohio	0.5322395718%
OH931	Lawrence Township, Lawrence County, Ohio	0.0093186258%
OH932	Lawrence Township, Stark County, Ohio	0.0140521883%
OH933	Lawrence Township, Tuscarawas County, Ohio	0.0052322595%
OH934	Lawrence Township, Washington County, Ohio	0.0000334215%
OH935	Lebanon City, Ohio	0.0873597515%
OH936	Lebanon Township, Ohio	0.0004736376%
OH937	Lee Township, Athens County, Ohio	0.0005836255%
OH938	Lee Township, Carroll County, Ohio	0.0000980404%
OH939	Lee Township, Monroe County, Ohio	0.0000872768%
OH940	Leesburg Township, Ohio	0.0001989692%
OH941	Leesburg Village, Ohio	0.0054882077%
OH942	Leesville Village, Ohio	0.0000217868%
OH943	Leetonia Village, Ohio	0.0074544436%
OH944	Leipsic Village, Ohio	0.0030629968%
OH945	Lemon Township, Ohio	0.0041524079%
OH946	Lenox Township, Ohio	0.0002582984%
OH947	Leroy Township, Ohio	0.0053731877%
OH948	Letart Township, Ohio	0.0005413001%
OH949	Lewis Township, Ohio	0.0039998104%

OH950	Lewisburg Village, Ohio	0.0132254277%
OH951	Lewisville Village, Ohio	0.0001745536%
OH952	Lexington Township, Ohio	0.0014349065%
OH953	Lexington Village, Ohio	0.0093220146%
OH954	Liberty Center Village, Ohio	0.0002842517%
OH955	Liberty Township, Adams County, Ohio	0.0005534059%
OH956	Liberty Township, Butler County, Ohio	0.1149425287%
OH957	Liberty Township, Clinton County, Ohio	0.0016058699%
OH958	Liberty Township, Crawford County, Ohio	0.0001413900%
OH959	Liberty Township, Darke County, Ohio	0.0010825959%
OH960	Liberty Township, Delaware County, Ohio	0.0646792482%
OH961	Liberty Township, Guernsey County, Ohio	0.0001631748%
OH962	Liberty Township, Hancock County, Ohio	0.0013703927%
OH963	Liberty Township, Hardin County, Ohio	0.0010773571%
OH964	Liberty Township, Henry County, Ohio	0.0006632539%
OH965	Liberty Township, Highland County, Ohio	0.0016487208%
OH966	Liberty Township, Jackson County, Ohio	0.0018785750%
OH967	Liberty Township, Knox County, Ohio	0.0003803498%
OH968	Liberty Township, Licking County, Ohio	0.0000926695%
OH969	Liberty Township, Logan County, Ohio	0.0003591138%
OH970	Liberty Township, Mercer County, Ohio	0.0002526633%
OH971	Liberty Township, Putnam County, Ohio	0.0002235160%
OH972	Liberty Township, Seneca County, Ohio	0.0003409218%
OH973	Liberty Township, Trumbull County, Ohio	0.0688997396%
OH974	Liberty Township, Union County, Ohio	0.0017726349%
OH975	Liberty Township, Wood County, Ohio	0.0002142817%
OH976	Lick Township, Ohio	0.0000552522%
OH977	Licking County, Ohio	0.7119059883%
OH978	Licking Township, Licking County, Ohio	0.0031507646%
OH979	Licking Township, Muskingum County, Ohio	0.0012839582%
OH980	Lima City, Ohio	0.1727455397%
OH981	Limaville Village, Ohio	0.0003869608%
OH982	Lincoln Heights Village, Ohio	0.0083419326%
OH983	Lincoln Township, Ohio	0.0001771237%
OH984	Lindsey Village, Ohio	0.0006510581%
OH985	Linndale Village, Ohio	0.0028091858%
OH986	Lisbon Village, Ohio	0.0009584285%
OH987	Litchfield Township, Ohio	0.0019838797%
OH988	Lithopolis Village, Ohio	0.0014069809%
OH989	Liverpool Township, Columbiana County, Ohio	0.0053112911%
OH990	Liverpool Township, Medina County, Ohio	0.0054202427%
OH991	Lockbourne Village, Ohio	0.0000076368%
OH992	Lockington Village, Ohio	0.0000443696%

OH993	Lockland Village, Ohio	0.0146296956%
OH994	Lodi Township, Ohio	0.0003856097%
OH995	Lodi Village, Ohio	0.0068845348%
OH996	Logan City, Ohio	0.0081742815%
OH997	Logan County, Ohio	0.2671308245%
OH998	Logan Township, Ohio	0.0001602471%
OH999	London City, Ohio	0.0432082694%
OH1000	Londonderry Township, Ohio	0.0001223811%
OH1001	Lorain City, Ohio	0.2833225817%
OH1002	Lorain County, Ohio	1.3357776870%
OH1003	Lordstown Village, Ohio	0.0208012082%
OH1004	Lore City Village, Ohio	0.0001903706%
OH1005	Lostcreek Township, Ohio	0.0008063368%
OH1006	Loudon Township, Carroll County, Ohio	0.0003703748%
OH1007	Loudon Township, Seneca County, Ohio	0.0000802169%
OH1008	Loudonville Village, Ohio	0.0063961356%
OH1009	Louisville City, Ohio	0.0170110645%
OH1010	Loveland City, Ohio	0.0476149868%
OH1011	Lowell Village, Ohio	0.0000835538%
OH1012	Lowellville Village, Ohio	0.0039921417%
OH1013	Lower Salem Village, Ohio	0.0000220891%
OH1014	Lucas County, Ohio	3.1972089435%
OH1015	Lucas Village, Ohio	0.0007671706%
OH1016	Luckey Village, Ohio	0.0005693772%
OH1017	Ludlow Falls Village, Ohio	0.0002558525%
OH1018	Ludlow Township, Ohio	0.0000501323%
OH1019	Lykens Township, Ohio	0.0000217523%
OH1020	Lynchburg Village, Ohio	0.0028908592%
OH1021	Lyndhurst City, Ohio	0.0338761729%
OH1022	Lynn Township, Ohio	0.0000111068%
OH1023	Lyons Village, Ohio	0.0001442518%
OH1024	Macedonia City, Ohio	0.0527014847%
OH1025	Macksburg Village, Ohio	0.0000477742%
OH1026	Mad River Township, Champaign County, Ohio	0.0003806616%
OH1027	Mad River Township, Clark County, Ohio	0.0132962505%
OH1028	Madeira City, Ohio	0.0133187012%
OH1029	Madison County, Ohio	0.2562654482%
OH1030	Madison Township, Butler County, Ohio	0.0065436778%
OH1031	Madison Township, Clark County, Ohio	0.0028035083%
OH1032	Madison Township, Columbiana County, Ohio	0.0001863611%
OH1033	Madison Township, Fayette County, Ohio	0.0003651188%
OH1034	Madison Township, Franklin County, Ohio	0.0648596631%
OH1035	Madison Township, Guernsey County, Ohio	0.0001087832%

OH1036	Madison Township, Hancock County, Ohio	0.0001546084%
OH1037	Madison Township, Highland County, Ohio	0.0000451704%
OH1038	Madison Township, Lake County, Ohio	0.0185550292%
OH1039	Madison Township, Licking County, Ohio	0.0016124501%
OH1040	Madison Township, Muskingum County, Ohio	0.0000200618%
OH1041	Madison Township, Pickaway County, Ohio	0.0005781272%
OH1042	Madison Township, Richland County, Ohio	0.0162443911%
OH1043	Madison Township, Sandusky County, Ohio	0.0010398844%
OH1044	Madison Township, Scioto County, Ohio	0.0090415557%
OH1045	Madison Township, Williams County, Ohio	0.0001650168%
OH1046	Madison Village, Ohio	0.0069557668%
OH1047	Magnetic Springs Village, Ohio	0.0003286007%
OH1048	Magnolia Village, Ohio	0.0039121470%
OH1049	Mahoning County, Ohio	1.6000258367%
OH1050	Maineville Village, Ohio	0.0020362222%
OH1051	Malaga Township, Ohio	0.0000561065%
OH1052	Malinta Village, Ohio	0.0000609111%
OH1053	Malta Village, Ohio	0.0001392397%
OH1054	Malvern Village, Ohio	0.0005882424%
OH1055	Manchester Township, Ohio	0.0013966912%
OH1056	Manchester Village, Ohio	0.0025562084%
OH1057	Mansfield City, Ohio	0.2140405926%
OH1058	Mantua Township, Ohio	0.0000649985%
OH1059	Mantua Village, Ohio	0.0015884020%
OH1060	Maple Heights City, Ohio	0.0395380059%
OH1061	Marble Cliff Village, Ohio	0.0004658471%
OH1062	Marblehead Village, Ohio	0.0019235388%
OH1063	Marengo Village, Ohio	0.0002597814%
OH1064	Margaretta Township, Ohio	0.0078229674%
OH1065	Mariemont Village, Ohio	0.0153812210%
OH1066	Marietta City, Ohio	0.0852917164%
OH1067	Marietta Township, Ohio	0.0002088845%
OH1068	Marion City, Ohio	0.2496505326%
OH1069	Marion County, Ohio	0.3374233828%
OH1070	Marion Township, Allen County, Ohio	0.0001840837%
OH1071	Marion Township, Clinton County, Ohio	0.0020965523%
OH1072	Marion Township, Fayette County, Ohio	0.0007695582%
OH1073	Marion Township, Hardin County, Ohio	0.0006108726%
OH1074	Marion Township, Henry County, Ohio	0.0000947506%
OH1075	Marion Township, Hocking County, Ohio	0.0001634856%
OH1076	Marion Township, Marion County, Ohio	0.0526451142%

OH1077	Marion Township, Mercer County, Ohio	0.0015069562%
OH1078	Marion Township, Pike County, Ohio	0.0001943597%
OH1079	Mark Township, Ohio	0.0001324155%
OH1080	Marlboro Township, Delaware County, Ohio	0.0001979724%
OH1081	Marlboro Township, Stark County, Ohio	0.0048193068%
OH1082	Marseilles Township, Ohio	0.0000067465%
OH1083	Marseilles Village, Ohio	0.0000067465%
OH1084	Marshall Township, Ohio	0.0006323861%
OH1085	Marshallville Village, Ohio	0.0004600557%
OH1086	Martins Ferry City, Ohio	0.0347299689%
OH1087	Martinsburg Village, Ohio	0.0000165369%
OH1088	Martinsville Village, Ohio	0.0006022012%
OH1089	Mary Ann Township, Ohio	0.0009452294%
OH1090	Marysville City, Ohio	0.0386422342%
OH1091	Mason City, Ohio	0.1510527828%
OH1092	Mason Township, Ohio	0.0000347710%
OH1093	Massie Township, Ohio	0.0001279911%
OH1094	Massillon City, Ohio	0.1194930798%
OH1095	Matamoras Village, Ohio	0.0003175044%
OH1096	Maumee City, Ohio	0.0830057490%
OH1097	Mayfield Heights City, Ohio	0.0460098010%
OH1098	Mayfield Village, Ohio	0.0222206201%
OH1099	McArthur Village, Ohio	0.0034201873%
OH1100	McClure Village, Ohio	0.0000744469%
OH1101	McComb Village, Ohio	0.0019536880%
OH1102	McConnelsville Village, Ohio	0.0038344466%
OH1103	McDonald Township, Ohio	0.0004331642%
OH1104	McDonald Village, Ohio	0.0085762358%
OH1105	McGuffey Village, Ohio	0.0000111068%
OH1106	McKean Township, Ohio	0.0016773188%
OH1107	McLean Township, Ohio	0.0000088739%
OH1108	Mead Township, Ohio	0.0016310431%
OH1109	Mecca Township, Ohio	0.0015686157%
OH1110	Mechanicsburg Village, Ohio	0.0059742716%
OH1111	Medina City, Ohio	0.0850942672%
OH1112	Medina County, Ohio	0.7825696764%
OH1113	Medina Township, Ohio	0.0180792844%
OH1114	Meigs County, Ohio	0.1986571471%
OH1115	Meigs Township, Ohio	0.0019764498%
OH1116	Meigsville Township, Ohio	0.0000749752%
OH1117	Melrose Village, Ohio	0.0001123652%
OH1118	Mendon Village, Ohio	0.0000902369%
OH1119	Mentor City, Ohio	0.2495262895%
OH1120	Mentor-On-The-Lake City, Ohio	0.0195974466%
OH1121	Mercer County, Ohio	0.1655486085%
OH1122	Mesopotamia Township, Ohio	0.0029496795%

OH1123	Metamora Village, Ohio	0.0001589872%
OH1124	Meyers Lake Village, Ohio	0.0015027860%
OH1125	Miami County, Ohio	0.5778482109%
OH1126	Miami Township, Clermont County, Ohio	0.2187745945%
OH1127	Miami Township, Greene County, Ohio	0.0056649739%
OH1128	Miami Township, Hamilton County, Ohio	0.0222368033%
OH1129	Miami Township, Logan County, Ohio	0.0002394092%
OH1130	Miami Township, Montgomery County, Ohio	0.1354683508%
OH1131	Miamisburg City, Ohio	0.1660413479%
OH1132	Middle Point Village, Ohio	0.0010159860%
OH1133	Middleburg Heights City, Ohio	0.0377244809%
OH1134	Middlebury Township, Ohio	0.0002811281%
OH1135	Middlefield Village, Ohio	0.0110639374%
OH1136	Middleport Village, Ohio	0.0066985891%
OH1137	Middleton Township, Columbiana County, Ohio	0.0013311506%
OH1138	Middleton Township, Wood County, Ohio	0.0032264709%
OH1139	Middletown City, Ohio	0.5826547123%
OH1140	Midland Village, Ohio	0.0000223037%
OH1141	Midvale Village, Ohio	0.0004926798%
OH1142	Midway Village, Ohio	0.0006778443%
OH1143	Mifflin Township, Ashland County, Ohio	0.0003416231%
OH1144	Mifflin Township, Franklin County, Ohio	0.0915733216%
OH1145	Mifflin Township, Pike County, Ohio	0.0001267563%
OH1146	Mifflin Township, Richland County, Ohio	0.0080552911%
OH1147	Mifflin Township, Wyandot County, Ohio	0.0001214367%
OH1148	Mifflin Village, Ohio	0.0001545438%
OH1149	Milan Township, Ohio	0.0020258680%
OH1150	Milan Village, Ohio	0.0040820332%
OH1151	Milford Center Village, Ohio	0.0000633084%
OH1152	Milford City, Ohio	0.0751522099%
OH1153	Milford Township, Butler County, Ohio	0.0015672512%
OH1154	Milford Township, Defiance County, Ohio	0.0002979348%
OH1155	Mill Creek Township, Coshocton County, Ohio	0.0000229613%
OH1156	Mill Creek Township, Williams County, Ohio	0.0000628635%
OH1157	Mill Township, Ohio	0.0121593375%
OH1158	Millbury Village, Ohio	0.0009905091%
OH1159	Millcreek Township, Ohio	0.0000180881%
OH1160	Milledgeville Village, Ohio	0.0000257235%
OH1161	Miller City Village, Ohio	0.0000248351%
OH1162	Miller Township, Ohio	0.0008599212%
OH1163	Millersburg Village, Ohio	0.0018263731%
OH1164	Millersport Village, Ohio	0.0058664571%
OH1165	Millville Village, Ohio	0.0076100550%

OH1166	Millwood Township, Ohio	0.0000543916%
OH1167	Milton Center Village, Ohio	0.0000061223%
OH1168	Milton Township, Ashland County, Ohio	0.0000162678%
OH1169	Milton Township, Mahoning County, Ohio	0.0048642711%
OH1170	Miltonsburg Village, Ohio	0.0000172975%
OH1171	Mineral City Village, Ohio	0.0026506173%
OH1172	Minerva Park Village, Ohio	0.0030776456%
OH1173	Minerva Village, Ohio	0.0118214870%
OH1174	Mingo Junction Village, Ohio	0.0074909571%
OH1175	Minster Village, Ohio	0.0056442578%
OH1176	Mississinawa Township, Ohio	0.0003444623%
OH1177	Mogadore Village, Ohio	0.0107618198%
OH1178	Monclova Township, Ohio	0.0108181339%
OH1179	Monday Creek Township, Ohio	0.0000430312%
OH1180	Monroe City, Ohio	0.1198391105%
OH1181	Monroe County, Ohio	0.0768222745%
OH1182	Monroe Township, Adams County, Ohio	0.0016865705%
OH1183	Monroe Township, Allen County, Ohio	0.0002727166%
OH1184	Monroe Township, Carroll County, Ohio	0.0010130841%
OH1185	Monroe Township, Clermont County, Ohio	0.0034821896%
OH1186	Monroe Township, Darke County, Ohio	0.0006151113%
OH1187	Monroe Township, Guernsey County, Ohio	0.0001903706%
OH1188	Monroe Township, Harrison County, Ohio	0.0003530677%
OH1189	Monroe Township, Knox County, Ohio	0.0021828768%
OH1190	Monroe Township, Licking County, Ohio	0.0160503654%
OH1191	Monroe Township, Logan County, Ohio	0.0001895323%
OH1192	Monroe Township, Muskingum County, Ohio	0.0001203711%
OH1193	Monroe Township, Perry County, Ohio	0.0000753046%
OH1194	Monroe Township, Pickaway County, Ohio	0.0003740823%
OH1195	Monroe Township, Preble County, Ohio	0.0020296448%
OH1196	Monroe Township, Putnam County, Ohio	0.0007698884%
OH1197	Monroe Township, Richland County, Ohio	0.0011596765%
OH1198	Monroeville Village, Ohio	0.0057515643%
OH1199	Monterey Township, Ohio	0.0001158972%
OH1200	Montezuma Village, Ohio	0.0003248528%
OH1201	Montgomery City, Ohio	0.0491831661%
OH1202	Montgomery County, Ohio	5.1644746001%
OH1203	Montgomery Township, Marion County, Ohio	0.0007252418%
OH1204	Montgomery Township, Wood County, Ohio	0.0011448768%
OH1205	Montpelier Village, Ohio	0.0054141221%

OH1206	Montville Township, Geauga County, Ohio	0.0005742528%
OH1207	Montville Township, Medina County, Ohio	0.0202875314%
OH1208	Moorefield Township, Ohio	0.0090773788%
OH1209	Moraine City, Ohio	0.0890573422%
OH1210	Moreland Hills Village, Ohio	0.0034611065%
OH1211	Morgan County, Ohio	0.0873568346%
OH1212	Morgan Township, Ashtabula County, Ohio	0.0013032327%
OH1213	Morgan Township, Butler County, Ohio	0.0060266465%
OH1214	Morgan Township, Gallia County, Ohio	0.0004498495%
OH1215	Morgan Township, Knox County, Ohio	0.0013394926%
OH1216	Morgan Township, Scioto County, Ohio	0.0014216283%
OH1217	Morrall Village, Ohio	0.0008926053%
OH1218	Morris Township, Ohio	0.0000330739%
OH1219	Morristown Village, Ohio	0.0004780643%
OH1220	Morrow County, Ohio	0.2192732037%
OH1221	Morrow Village, Ohio	0.0015475289%
OH1222	Moscow Village, Ohio	0.0010343137%
OH1223	Moulton Township, Ohio	0.0002403706%
OH1224	Mount Blanchard Village, Ohio	0.0000632489%
OH1225	Mount Cory Village, Ohio	0.0001194701%
OH1226	Mount Eaton Village, Ohio	0.0003286112%
OH1227	Mount Gilead Village, Ohio	0.0047705309%
OH1228	Mount Healthy City, Ohio	0.0150472097%
OH1229	Mount Orab Village, Ohio	0.0858253892%
OH1230	Mount Pleasant Township, Ohio	0.0009562924%
OH1231	Mount Pleasant Village, Ohio	0.0001593821%
OH1232	Mount Sterling Village, Ohio	0.0092167280%
OH1233	Mount Vernon City, Ohio	0.0916146794%
OH1234	Mount Victory Village, Ohio	0.0003726928%
OH1235	Mowrystown Village, Ohio	0.0099826658%
OH1236	Munroe Falls City, Ohio	0.0144765234%
OH1237	Munson Township, Ohio	0.0126431327%
OH1238	Murray City Village, Ohio	0.0003666041%
OH1239	Muskingum County, Ohio	0.5186890264%
OH1240	Muskingum Township, Ohio	0.0034591272%
OH1241	Mutual Village, Ohio	0.0000512624%
OH1242	Napoleon City, Ohio	0.0200262083%
OH1243	Napoleon Township, Ohio	0.0008595230%
OH1244	Nashville Village, Ohio	0.0001163295%
OH1245	Navarre Village, Ohio	0.0045125337%
OH1246	Nellie Village, Ohio	0.0000766034%
OH1247	Nelsonville City, Ohio	0.0153618582%
OH1248	Nevada Village, Ohio	0.0000539719%
OH1249	Neville Village, Ohio	0.0000172386%

OH1250	New Albany City, Ohio	0.0355984449%
OH1251	New Alexandria Village, Ohio	0.0001593821%
OH1252	New Athens Village, Ohio	0.0001049661%
OH1253	New Bavaria Village, Ohio	0.0001925555%
OH1254	New Bloomington Village, Ohio	0.0006286558%
OH1255	New Boston Village, Ohio	0.0217793450%
OH1256	New Bremen Village, Ohio	0.0076829566%
OH1257	New Carlisle City, Ohio	0.0121258538%
OH1258	New Concord Village, Ohio	0.0073426360%
OH1259	New Franklin City, Ohio	0.0293867642%
OH1260	New Haven Township, Ohio	0.0016334992%
OH1261	New Holland Village, Ohio	0.0001903085%
OH1262	New Jasper Township, Ohio	0.0016406755%
OH1263	New Knoxville Village, Ohio	0.0011840478%
OH1264	New Lebanon Village, Ohio	0.0058388430%
OH1265	New Lexington Village, Ohio	0.0129954223%
OH1266	New London Township, Ohio	0.0002882646%
OH1267	New London Village, Ohio	0.0030473682%
OH1268	New Madison Village, Ohio	0.0016608005%
OH1269	New Market Township, Ohio	0.0002484374%
OH1270	New Miami Village, Ohio	0.0024074272%
OH1271	New Middletown Village, Ohio	0.0007615778%
OH1272	New Paris Village, Ohio	0.0016204423%
OH1273	New Philadelphia City, Ohio	0.0774788253%
OH1274	New Richmond Village, Ohio	0.0330808011%
OH1275	New Riegel Village, Ohio	0.0002406507%
OH1276	New Russia Township, Ohio	0.0008375698%
OH1277	New Straitsville Village, Ohio	0.0021300444%
OH1278	New Vienna Village, Ohio	0.0009144537%
OH1279	New Washington Village, Ohio	0.0012290055%
OH1280	New Waterford Village, Ohio	0.0048586998%
OH1281	New Weston Village, Ohio	0.0000861156%
OH1282	Newark City, Ohio	0.1777772576%
OH1283	Newark Township, Ohio	0.0018255901%
OH1284	Newberry Township, Ohio	0.0019874499%
OH1285	Newburgh Heights Village, Ohio	0.0042789708%
OH1286	Newbury Township, Ohio	0.0027755552%
OH1287	Newcomerstown Village, Ohio	0.0076759513%
OH1288	Newton Falls Village, Ohio	0.0365044154%
OH1289	Newton Township, Licking County, Ohio	0.0011027676%
OH1290	Newton Township, Muskingum County, Ohio	0.0020262466%
OH1291	Newton Township, Pike County, Ohio	0.0002281614%
OH1292	Newton Township, Trumbull County, Ohio	0.0026939270%
OH1293	Newtownsville Village, Ohio	0.0005516340%
OH1294	Newtown Village, Ohio	0.0057282940%

OH1295	Ney Village, Ohio	0.0000662077%
OH1296	Nile Township, Ohio	0.0052315920%
OH1297	Niles City, Ohio	0.1643806952%
OH1298	Nimishillen Township, Ohio	0.0122610291%
OH1299	Noble County, Ohio	0.0987433126%
OH1300	Noble Township, Auglaize County, Ohio	0.0000089026%
OH1301	Noble Township, Defiance County, Ohio	0.0003420733%
OH1302	Noble Township, Noble County, Ohio	0.0008278915%
OH1303	North Baltimore Village, Ohio	0.0034529973%
OH1304	North Bend Village, Ohio	0.0025608089%
OH1305	North Bloomfield Township, Ohio	0.0004132886%
OH1306	North Canton City, Ohio	0.0524878920%
OH1307	North College Hill City, Ohio	0.0194144077%
OH1308	North Fairfield Village, Ohio	0.0000686344%
OH1309	North Hampton Village, Ohio	0.0018236413%
OH1310	North Kingsville Village, Ohio	0.0058586766%
OH1311	North Lewisburg Village, Ohio	0.0040569220%
OH1312	North Olmsted City, Ohio	0.0399884238%
OH1313	North Perry Village, Ohio	0.0021416939%
OH1314	North Randall Village, Ohio	0.0010272691%
OH1315	North Ridgeville City, Ohio	0.1099748579%
OH1316	North Robinson Village, Ohio	0.0000652569%
OH1317	North Royalton City, Ohio	0.0490362937%
OH1318	North Star Village, Ohio	0.0006041028%
OH1319	North Township, Ohio	0.0006202542%
OH1320	Northfield Center Township, Ohio	0.0055419447%
OH1321	Northfield Village, Ohio	0.0204907382%
OH1322	Northwest Township, Ohio	0.0003378915%
OH1323	Northwood City, Ohio	0.0154037964%
OH1324	Norton City, Ohio	0.0374368018%
OH1325	Norwalk City, Ohio	0.0671930963%
OH1326	Norwalk Township, Ohio	0.0009746088%
OH1327	Norwich Township, Franklin County, Ohio	0.0881825657%
OH1328	Norwich Township, Huron County, Ohio	0.0005490754%
OH1329	Norwich Village, Ohio	0.0000776491%
OH1330	Norwood City, Ohio	0.1133550899%
OH1331	Nottingham Township, Ohio	0.0002290169%
OH1332	Oak Harbor Village, Ohio	0.0043210926%
OH1333	Oak Hill Village, Ohio	0.0009945397%
OH1334	Oakwood City, Ohio	0.0665292396%
OH1335	Oakwood Village, Cuyahoga County, Ohio	0.0160412015%
OH1336	Oakwood Village, Paulding County, Ohio	0.0006103209%
OH1337	Oberlin City, Ohio	0.0523286319%
OH1338	Obetz Village, Ohio	0.0012677151%
OH1339	Octa Village, Ohio	0.0000132032%
OH1340	Ohio City Village, Ohio	0.0013381279%

OH1341	Ohio Township, Clermont County, Ohio	0.0024995915%
OH1342	Ohio Township, Monroe County, Ohio	0.0002805325%
OH1343	Old Washington Village, Ohio	0.0016589439%
OH1344	Olive Township, Meigs County, Ohio	0.0005413001%
OH1345	Olive Township, Noble County, Ohio	0.0002069729%
OH1346	Olmsted Falls City, Ohio	0.0116318466%
OH1347	Olmsted Township, Ohio	0.0148163807%
OH1348	Ontario City, Ohio	0.0192773910%
OH1349	Orange Township, Ashland County, Ohio	0.0004880329%
OH1350	Orange Township, Carroll County, Ohio	0.0003703748%
OH1351	Orange Township, Delaware County, Ohio	0.0531556020%
OH1352	Orange Township, Meigs County, Ohio	0.0003383126%
OH1353	Orange Township, Shelby County, Ohio	0.0011891054%
OH1354	Orange Village, Ohio	0.0100237754%
OH1355	Orangeville Village, Ohio	0.0005285553%
OH1356	Oregon City, Ohio	0.0936692081%
OH1357	Orrville City, Ohio	0.0089614214%
OH1358	Orwell Township, Ohio	0.0004813742%
OH1359	Orwell Village, Ohio	0.0054712290%
OH1360	Osgood Village, Ohio	0.0000984178%
OH1361	Osnaburg Township, Ohio	0.0017515756%
OH1362	Ostrander Village, Ohio	0.0001237328%
OH1363	Ottawa County, Ohio	0.2393019717%
OH1364	Ottawa Hills Village, Ohio	0.0134021121%
OH1365	Ottawa Village, Ohio	0.0047352274%
OH1366	Ottoville Village, Ohio	0.0010927448%
OH1367	Otway Village, Ohio	0.0001137303%
OH1368	Owensville Village, Ohio	0.0008791667%
OH1369	Oxford City, Ohio	0.0794612533%
OH1370	Oxford Township, Butler County, Ohio	0.1101599888%
OH1371	Oxford Township, Coshocton County, Ohio	0.0002143057%
OH1372	Oxford Township, Guernsey County, Ohio	0.0001223811%
OH1373	Oxford Township, Tuscarawas County, Ohio	0.0000788288%
OH1374	Painesville City, Ohio	0.0828627046%
OH1375	Painesville Township, Ohio	0.0334236916%
OH1376	Paint Township, Fayette County, Ohio	0.0000280861%
OH1377	Paint Township, Highland County, Ohio	0.0002710226%
OH1378	Paint Township, Holmes County, Ohio	0.0004187862%
OH1379	Paint Township, Madison County, Ohio	0.0000155425%
OH1380	Paint Township, Ross County, Ohio	0.0003836542%
OH1381	Paint Township, Wayne County, Ohio	0.0001894347%
OH1382	Palestine Village, Ohio	0.0005121741%
OH1383	Palmer Township, Ohio	0.0000584877%
OH1384	Palmyra Township, Ohio	0.0008124819%
OH1385	Pandora Village, Ohio	0.0009188990%

OH1386	Paris Township, Portage County, Ohio	0.0001503091%
OH1387	Paris Township, Stark County, Ohio	0.0010390703%
OH1388	Parkman Township, Ohio	0.0008613792%
OH1389	Parma City, Ohio	0.1543116176%
OH1390	Parma Heights City, Ohio	0.0326118418%
OH1391	Parral Village, Ohio	0.0000098536%
OH1392	Pataskala City, Ohio	0.0174033408%
OH1393	Patterson Village, Ohio	0.0000841761%
OH1394	Paulding County, Ohio	0.0839721160%
OH1395	Paulding Township, Ohio	0.0001534939%
OH1396	Paulding Village, Ohio	0.0016847781%
OH1397	Paxton Township, Ohio	0.0010329152%
OH1398	Payne Village, Ohio	0.0005664655%
OH1399	Pease Township, Ohio	0.0005202465%
OH1400	Pebble Township, Ohio	0.0003464673%
OH1401	Pee Pee Township, Ohio	0.0015041749%
OH1402	Peebles Village, Ohio	0.0067989872%
OH1403	Pemberville Village, Ohio	0.0012856905%
OH1404	Peninsula Village, Ohio	0.0050407601%
OH1405	Penn Township, Ohio	0.0001392397%
OH1406	Pepper Pike City, Ohio	0.0193758750%
OH1407	Perkins Township, Ohio	0.0512077107%
OH1408	Perry County, Ohio	0.2380485965%
OH1409	Perry Township, Allen County, Ohio	0.0045543679%
OH1410	Perry Township, Brown County, Ohio	0.0143559087%
OH1411	Perry Township, Columbiana County, Ohio	0.0048853229%
OH1412	Perry Township, Fayette County, Ohio	0.0003538844%
OH1413	Perry Township, Franklin County, Ohio	0.0091642053%
OH1414	Perry Township, Lake County, Ohio	0.0025586608%
OH1415	Perry Township, Lawrence County, Ohio	0.0009214313%
OH1416	Perry Township, Licking County, Ohio	0.0016309840%
OH1417	Perry Township, Logan County, Ohio	0.0026933538%
OH1418	Perry Township, Monroe County, Ohio	0.0000872768%
OH1419	Perry Township, Muskingum County, Ohio	0.0027986277%
OH1420	Perry Township, Pickaway County, Ohio	0.0000291493%
OH1421	Perry Township, Pike County, Ohio	0.0001267563%
OH1422	Perry Township, Putnam County, Ohio	0.0000082784%
OH1423	Perry Township, Richland County, Ohio	0.0004103471%
OH1424	Perry Township, Stark County, Ohio	0.0537347763%
OH1425	Perry Township, Wood County, Ohio	0.0001040797%
OH1426	Perry Village, Ohio	0.0054300469%
OH1427	Perrysburg City, Ohio	0.0576846462%
OH1428	Perrysburg Township, Ohio	0.0342177338%
OH1429	Perrysville Village, Ohio	0.0008459238%
OH1430	Peru Township, Huron County, Ohio	0.0000274538%
OH1431	Peru Township, Morrow County, Ohio	0.0000708495%

OH1432	Phillipsburg Village, Ohio	0.0041962937%
OH1433	Philo Village, Ohio	0.0010532470%
OH1434	Pickaway County, Ohio	0.0934088328%
OH1435	Pickaway Township, Ohio	0.0005441197%
OH1436	Pickerington City, Ohio	0.0350194279%
OH1437	Pierce Township, Ohio	0.0721778605%
OH1438	Pierpont Township, Ohio	0.0011858243%
OH1439	Pike County, Ohio	0.3072066041%
OH1440	Pike Township, Brown County, Ohio	0.0024184900%
OH1441	Pike Township, Clark County, Ohio	0.0026810249%
OH1442	Pike Township, Perry County, Ohio	0.0022268646%
OH1443	Pike Township, Stark County, Ohio	0.0021276201%
OH1444	Piketon Village, Ohio	0.0023999196%
OH1445	Pioneer Village, Ohio	0.0028760068%
OH1446	Piqua City, Ohio	0.0869480927%
OH1447	Pitsburg Village, Ohio	0.0005659024%
OH1448	Pitt Township, Ohio	0.0002833522%
OH1449	Plain City Village, Ohio	0.0102501421%
OH1450	Plain Township, Franklin County, Ohio	0.0388485937%
OH1451	Plain Township, Stark County, Ohio	0.0464019090%
OH1452	Plain Township, Wayne County, Ohio	0.0002976831%
OH1453	Plain Township, Wood County, Ohio	0.0002693828%
OH1454	Plainfield Village, Ohio	0.0000153076%
OH1455	Pleasant City Village, Ohio	0.0008654831%
OH1456	Pleasant Hill Village, Ohio	0.0002839214%
OH1457	Pleasant Plain Village, Ohio	0.0000116356%
OH1458	Pleasant Township, Brown County, Ohio	0.0012092450%
OH1459	Pleasant Township, Clark County, Ohio	0.0032390047%
OH1460	Pleasant Township, Fairfield County, Ohio	0.0068849393%
OH1461	Pleasant Township, Franklin County, Ohio	0.0137844922%
OH1462	Pleasant Township, Hancock County, Ohio	0.0002811062%
OH1463	Pleasant Township, Henry County, Ohio	0.0002233406%
OH1464	Pleasant Township, Knox County, Ohio	0.0045641970%
OH1465	Pleasant Township, Marion County, Ohio	0.0096326984%
OH1466	Pleasant Township, Perry County, Ohio	0.0001828826%
OH1467	Pleasant Township, Seneca County, Ohio	0.0003208676%
OH1468	Pleasant Township, Van Wert County, Ohio	0.0002849717%
OH1469	Pleasantville Village, Ohio	0.0000570350%
OH1470	Plymouth Township, Ohio	0.0017493844%
OH1471	Plymouth Village, Ohio	0.0065060016%
OH1472	Poland Township, Ohio	0.0148262002%
OH1473	Poland Village, Ohio	0.0061663235%
OH1474	Polk Township, Ohio	0.0010767393%
OH1475	Polk Village, Ohio	0.0000406694%
OH1476	Pomeroy Village, Ohio	0.0093881741%
OH1477	Port Clinton City, Ohio	0.0145364578%

OH1478	Port Jefferson Village, Ohio	0.0003105872%
OH1479	Port Washington Village, Ohio	0.0003251687%
OH1480	Port William Village, Ohio	0.0010928837%
OH1481	Portage County, Ohio	0.9187057360%
OH1482	Portage Township, Hancock County, Ohio	0.0001686637%
OH1483	Portage Township, Ottawa County, Ohio	0.0000480885%
OH1484	Portage Township, Wood County, Ohio	0.0001408137%
OH1485	Portage Village, Ohio	0.0016040519%
OH1486	Porter Township, Delaware County, Ohio	0.0036954857%
OH1487	Porter Township, Scioto County, Ohio	0.0395496982%
OH1488	Portsmouth City, Ohio	0.2233662325%
OH1489	Potsdam Village, Ohio	0.0000227137%
OH1490	Powell City, Ohio	0.0184361841%
OH1491	Powhatan Point Village, Ohio	0.0016591645%
OH1492	Prairie Township, Franklin County, Ohio	0.0344574120%
OH1493	Prairie Township, Holmes County, Ohio	0.0003867956%
OH1494	Preble County, Ohio	0.3067055248%
OH1495	Proctorville Village, Ohio	0.0018254771%
OH1496	Prospect Village, Ohio	0.0011157566%
OH1497	Providence Township, Ohio	0.0026476678%
OH1498	Pulaski Township, Ohio	0.0002907439%
OH1499	Pultney Township, Ohio	0.0018560145%
OH1500	Pusheta Township, Ohio	0.0002670784%
OH1501	Put In Bay Township, Ohio	0.0034623699%
OH1502	Put-In-Bay Village, Ohio	0.0040050827%
OH1503	Putnam County, Ohio	0.1372967601%
OH1504	Quaker City Village, Ohio	0.0004351328%
OH1505	Quincy Village, Ohio	0.0003391631%
OH1506	Raccoon Township, Ohio	0.0003561309%
OH1507	Racine Village, Ohio	0.0010826003%
OH1508	Radnor Township, Ohio	0.0001814747%
OH1509	Randolph Township, Ohio	0.0013730943%
OH1510	Range Township, Ohio	0.0007149570%
OH1511	Rarden Township, Ohio	0.0020471447%
OH1512	Rarden Village, Ohio	0.0005117862%
OH1513	Ravenna City, Ohio	0.0218557620%
OH1514	Ravenna Township, Ohio	0.0059636168%
OH1515	Rawson Village, Ohio	0.0001405531%
OH1516	Rayland Village, Ohio	0.0003984552%
OH1517	Reading City, Ohio	0.0457344992%
OH1518	Reading Township, Ohio	0.0019364040%
OH1519	Recovery Township, Ohio	0.0000812132%
OH1520	Reily Township, Ohio	0.0012764211%
OH1521	Reminderville Village, Ohio	0.0151415568%
OH1522	Rendville Village, Ohio	0.0001828826%
OH1523	Republic Village, Ohio	0.0011130095%

OH1524	Reynoldsburg City, Ohio	0.0697130845%
OH1525	Rice Township, Ohio	0.0003978688%
OH1526	Richfield Township, Henry County, Ohio	0.0023349246%
OH1527	Richfield Township, Lucas County, Ohio	0.0047039321%
OH1528	Richfield Township, Summit County, Ohio	0.0095996121%
OH1529	Richfield Village, Ohio	0.0399887454%
OH1530	Richland County, Ohio	0.7455113947%
OH1531	Richland Township, Allen County, Ohio	0.0002999883%
OH1532	Richland Township, Belmont County, Ohio	0.0026715361%
OH1533	Richland Township, Clinton County, Ohio	0.0005798975%
OH1534	Richland Township, Darke County, Ohio	0.0002952534%
OH1535	Richland Township, Fairfield County, Ohio	0.0003503579%
OH1536	Richland Township, Holmes County, Ohio	0.0001483201%
OH1537	Richland Township, Wyandot County, Ohio	0.0001079437%
OH1538	Richmond Heights City, Ohio	0.0218650269%
OH1539	Richmond Township, Ashtabula County, Ohio	0.0003170025%
OH1540	Richmond Township, Huron County, Ohio	0.0015099572%
OH1541	Richmond Village, Ohio	0.0007609773%
OH1542	Richwood Village, Ohio	0.0014048433%
OH1543	Ridgefield Township, Ohio	0.0003431721%
OH1544	Ridgeville Township, Ohio	0.0002165727%
OH1545	Ridgeway Village, Ohio	0.0003864298%
OH1546	Riley Township, Ohio	0.0007202182%
OH1547	Rio Grande Village, Ohio	0.0014432672%
OH1548	Ripley Township, Holmes County, Ohio	0.0000348988%
OH1549	Ripley Township, Huron County, Ohio	0.0000137269%
OH1550	Ripley Village, Ohio	0.0111932679%
OH1551	Risingsun Village, Ohio	0.0004530528%
OH1552	Rittman City, Ohio	0.0059649971%
OH1553	Riverlea Village, Ohio	0.0001680104%
OH1554	Riverside City, Ohio	0.0817797700%
OH1555	Roaming Shores Village, Ohio	0.0034987688%
OH1556	Rochester Township, Ohio	0.0013537465%
OH1557	Rochester Village, Ohio	0.0000194784%
OH1558	Rock Creek Village, Ohio	0.0002113350%
OH1559	Rockford Village, Ohio	0.0018408327%
OH1560	Rocky Ridge Village, Ohio	0.0002129632%
OH1561	Rocky River City, Ohio	0.0503638414%
OH1562	Rogers Village, Ohio	0.0005457718%
OH1563	Rome Township, Ashtabula County, Ohio	0.0014206410%

OH1564	Rome Township, Athens County, Ohio	0.0002813909%
OH1565	Rome Township, Lawrence County, Ohio	0.0010605153%
OH1566	Rome Village, Ohio	0.0002586036%
OH1567	Rootstown Township, Ohio	0.0026527533%
OH1568	Rose Township, Ohio	0.0004793086%
OH1569	Roseville Village, Ohio	0.0016522526%
OH1570	Ross County, Ohio	1.0109583321%
OH1571	Ross Township, Butler County, Ohio	0.0261747113%
OH1572	Ross Township, Greene County, Ohio	0.0002579678%
OH1573	Ross Township, Jefferson County, Ohio	0.0004940844%
OH1574	Roszburg Village, Ohio	0.0000984178%
OH1575	Rossford City, Ohio	0.0126977241%
OH1576	Roswell Village, Ohio	0.0002759007%
OH1577	Roundhead Township, Ohio	0.0002332423%
OH1578	Royalton Township, Ohio	0.0009661532%
OH1579	Rumley Township, Ohio	0.0006297965%
OH1580	Rush Creek Township, Ohio	0.0026562014%
OH1581	Rush Township, Scioto County, Ohio	0.0047482384%
OH1582	Rush Township, Tuscarawas County, Ohio	0.0000689752%
OH1583	Rushcreek Township, Ohio	0.0004189662%
OH1584	Rushsylvania Village, Ohio	0.0000099754%
OH1585	Rushville Village, Ohio	0.0000244436%
OH1586	Russell Township, Ohio	0.0185770784%
OH1587	Russells Point Village, Ohio	0.0022943385%
OH1588	Russellville Village, Ohio	0.0057671685%
OH1589	Russia Village, Ohio	0.0003460829%
OH1590	Rutland Village, Ohio	0.0004567220%
OH1591	Sabina Village, Ohio	0.0072933257%
OH1592	Sagamore Hills Township, Ohio	0.0226207726%
OH1593	Salem City, Ohio	0.0383095249%
OH1594	Salem Township, Auglaize County, Ohio	0.0001157340%
OH1595	Salem Township, Champaign County, Ohio	0.0003806616%
OH1596	Salem Township, Columbiana County, Ohio	0.0009051824%
OH1597	Salem Township, Muskingum County, Ohio	0.0003912060%
OH1598	Salem Township, Ottawa County, Ohio	0.0007213271%
OH1599	Salem Township, Shelby County, Ohio	0.0010648705%
OH1600	Salem Township, Tuscarawas County, Ohio	0.0026407637%
OH1601	Salem Township, Warren County, Ohio	0.0074583911%
OH1602	Salem Township, Washington County, Ohio	0.0005013228%
OH1603	Salesville Village, Ohio	0.0000679895%
OH1604	Salineville Village, Ohio	0.0034609917%
OH1605	Salisbury Township, Ohio	0.0003552282%

OH1606	Salt Creek Township, Hocking County, Ohio	0.0001833021%
OH1607	Salt Creek Township, Holmes County, Ohio	0.0000465318%
OH1608	Salt Creek Township, Wayne County, Ohio	0.0001391765%
OH1609	Salt Lick Township, Ohio	0.0000430312%
OH1610	Salt Rock Township, Ohio	0.0007066458%
OH1611	Saltcreek Township, Ohio	0.0003935151%
OH1612	Sandusky City, Ohio	0.1261336610%
OH1613	Sandusky County, Ohio	0.3072903644%
OH1614	Sandusky Township, Crawford County, Ohio	0.0000108762%
OH1615	Sandusky Township, Sandusky County, Ohio	0.0015100930%
OH1616	Sandy Township, Stark County, Ohio	0.0049479536%
OH1617	Sandy Township, Tuscarawas County, Ohio	0.0006897517%
OH1618	Sarahsville Village, Ohio	0.0000689910%
OH1619	Sardinia Village, Ohio	0.0044028921%
OH1620	Savannah Village, Ohio	0.0002294615%
OH1621	Saybrook Township, Ohio	0.0161906113%
OH1622	Scio Village, Ohio	0.0001526779%
OH1623	Scioto County, Ohio	0.9401796346%
OH1624	Scioto Township, Delaware County, Ohio	0.0019714756%
OH1625	Scioto Township, Pickaway County, Ohio	0.0062913839%
OH1626	Scioto Township, Pike County, Ohio	0.0002619631%
OH1627	Scioto Township, Ross County, Ohio	0.0146969071%
OH1628	Scipio Township, Meigs County, Ohio	0.0004736376%
OH1629	Scipio Township, Seneca County, Ohio	0.0005615183%
OH1630	Scott Township, Marion County, Ohio	0.0001301716%
OH1631	Scott Township, Sandusky County, Ohio	0.0009313747%
OH1632	Scott Village, Ohio	0.0006416289%
OH1633	Seal Township, Ohio	0.0013351665%
OH1634	Seaman Village, Ohio	0.0025035030%
OH1635	Sebring Village, Ohio	0.0078737318%
OH1636	Seneca County, Ohio	0.2801274556%
OH1637	Seneca Township, Monroe County, Ohio	0.0000124681%
OH1638	Seneca Township, Noble County, Ohio	0.0000172477%
OH1639	Senecaville Village, Ohio	0.0007886782%
OH1640	Seven Hills City, Ohio	0.0208535620%
OH1641	Seven Mile Village, Ohio	0.0013087356%
OH1642	Seville Village, Ohio	0.0055383307%
OH1643	Shadyside Village, Ohio	0.0078177582%
OH1644	Shaker Heights City, Ohio	0.1048407101%
OH1645	Shalersville Township, Ohio	0.0000934354%
OH1646	Sharon Township, Franklin County, Ohio	0.0053763338%
OH1647	Sharon Township, Medina County, Ohio	0.0058099333%

OH1648	Sharon Township, Richland County, Ohio	0.0000802853%
OH1649	Sharonville City, Ohio	0.1284229161%
OH1650	Shawnee Hills Village, Ohio	0.0030520752%
OH1651	Shawnee Township, Ohio	0.0289829613%
OH1652	Shawnee Village, Ohio	0.0005916790%
OH1653	Sheffield Lake City, Ohio	0.0113266702%
OH1654	Sheffield Township, Ashtabula County, Ohio	0.0012562693%
OH1655	Sheffield Township, Lorain County, Ohio	0.0039054125%
OH1656	Sheffield Village, Ohio	0.0383431647%
OH1657	Shelby City, Ohio	0.0301426674%
OH1658	Shelby County, Ohio	0.2601922372%
OH1659	Sherrodsville Village, Ohio	0.0010675510%
OH1660	Sherwood Village, Ohio	0.0012358778%
OH1661	Shiloh Village, Ohio	0.0001516500%
OH1662	Shreve Village, Ohio	0.0012061965%
OH1663	Sidney City, Ohio	0.0768126600%
OH1664	Silver Lake Village, Ohio	0.0087129009%
OH1665	Silverton Village, Ohio	0.0117488480%
OH1666	Sinking Spring Village, Ohio	0.0018697801%
OH1667	Smith Township, Belmont County, Ohio	0.0011670394%
OH1668	Smith Township, Mahoning County, Ohio	0.0056258490%
OH1669	Smithfield Township, Ohio	0.0003028259%
OH1670	Smithfield Village, Ohio	0.0021516579%
OH1671	Smithville Village, Ohio	0.0012448566%
OH1672	Solon City, Ohio	0.0575665779%
OH1673	Somerford Township, Ohio	0.0018806477%
OH1674	Somers Township, Ohio	0.0009493500%
OH1675	Somerset Village, Ohio	0.0013447250%
OH1676	Somerville Village, Ohio	0.0001615723%
OH1677	South Amherst Village, Ohio	0.0020257501%
OH1678	South Bloomfield Township, Ohio	0.0004782339%
OH1679	South Bloomfield Village, Ohio	0.0012874261%
OH1680	South Charleston Village, Ohio	0.0026810249%
OH1681	South Euclid City, Ohio	0.0416202012%
OH1682	South Lebanon Village, Ohio	0.0058643200%
OH1683	South Point Village, Ohio	0.0061370801%
OH1684	South Russell Village, Ohio	0.0067283287%
OH1685	South Salem Village, Ohio	0.0005572426%
OH1686	South Solon Village, Ohio	0.0007460421%
OH1687	South Vienna Village, Ohio	0.0009118207%
OH1688	South Webster Village, Ohio	0.0024736332%
OH1689	South Zanesville Village, Ohio	0.0015547932%
OH1690	Southington Township, Ohio	0.0014492645%
OH1691	Sparta Village, Ohio	0.0000770825%
OH1692	Spencer Township, Allen County, Ohio	0.0001636300%

OH1693	Spencer Township, Guernsey County, Ohio	0.0001631748%
OH1694	Spencer Township, Lucas County, Ohio	0.0024565990%
OH1695	Spencer Township, Medina County, Ohio	0.0000708528%
OH1696	Spencer Village, Ohio	0.0016178066%
OH1697	Spencerville Village, Ohio	0.0025294469%
OH1698	Sprigg Township, Ohio	0.0001054107%
OH1699	Spring Valley Township, Ohio	0.0070786377%
OH1700	Spring Valley Village, Ohio	0.0001444620%
OH1701	Springboro City, Ohio	0.0299889938%
OH1702	Springdale City, Ohio	0.0692154947%
OH1703	Springfield City, Ohio	0.4735887613%
OH1704	Springfield Township, Clark County, Ohio	0.0105063514%
OH1705	Springfield Township, Gallia County, Ohio	0.0009746740%
OH1706	Springfield Township, Hamilton County, Ohio	0.1053972703%
OH1707	Springfield Township, Jefferson County, Ohio	0.0002231349%
OH1708	Springfield Township, Lucas County, Ohio	0.0432543386%
OH1709	Springfield Township, Mahoning County, Ohio	0.0039675747%
OH1710	Springfield Township, Richland County, Ohio	0.0177162881%
OH1711	Springfield Township, Ross County, Ohio	0.0053121351%
OH1712	Springfield Township, Summit County, Ohio	0.0469667767%
OH1713	Springfield Township, Williams County, Ohio	0.0004950504%
OH1714	St Albans Township, Ohio	0.0043369348%
OH1715	St Clair Township, Butler County, Ohio	0.0005493458%
OH1716	St Clair Township, Columbiana County, Ohio	0.0167991211%
OH1717	St Marys Township, Ohio	0.0002136628%
OH1718	St. Bernard Village, Ohio	0.0379854367%
OH1719	St. Clairsville City, Ohio	0.0187569954%
OH1720	St. Henry Village, Ohio	0.0014076956%
OH1721	St. Louisville Village, Ohio	0.0003799451%
OH1722	St. Marys City, Ohio	0.0281144576%
OH1723	St. Paris Village, Ohio	0.0038066155%
OH1724	Stafford Village, Ohio	0.0000249362%
OH1725	Stark County, Ohio	1.5315796664%
OH1726	Starr Township, Ohio	0.0001436692%
OH1727	Staunton Township, Ohio	0.0003747763%
OH1728	Sterling Township, Ohio	0.0043408795%
OH1729	Steubenville City, Ohio	0.1367338744%

OH1730	Steubenville Township, Ohio	0.0000318764%
OH1731	Stock Township, Harrison County, Ohio	0.0003339830%
OH1732	Stock Township, Noble County, Ohio	0.0000344955%
OH1733	Stockport Village, Ohio	0.0002249256%
OH1734	Stokes Township, Logan County, Ohio	0.0047782092%
OH1735	Stokes Township, Madison County, Ohio	0.0007615846%
OH1736	Stone Creek Village, Ohio	0.0001379503%
OH1737	Stonelick Township, Ohio	0.0184280231%
OH1738	Stoutsville Village, Ohio	0.0000733307%
OH1739	Stow City, Ohio	0.1475892163%
OH1740	Strasburg Village, Ohio	0.0032911011%
OH1741	Stratton Village, Ohio	0.0014981914%
OH1742	Streetsboro City, Ohio	0.0206045399%
OH1743	Strongsville City, Ohio	0.0739396664%
OH1744	Struthers City, Ohio	0.0252671862%
OH1745	Stryker Village, Ohio	0.0016737417%
OH1746	Suffield Township, Ohio	0.0026771277%
OH1747	Sugar Bush Knolls Village, Ohio	0.0000982645%
OH1748	Sugar Creek Township, Allen County, Ohio	0.0002727166%
OH1749	Sugar Creek Township, Putnam County, Ohio	0.0001655674%
OH1750	Sugar Creek Township, Wayne County, Ohio	0.0003634054%
OH1751	Sugar Grove Village, Ohio	0.0001955486%
OH1752	Sugarcreek Township, Ohio	0.0470017417%
OH1753	Sugarcreek Village, Ohio	0.0027688605%
OH1754	Sullivan Township, Ohio	0.0017162492%
OH1755	Summerfield Village, Ohio	0.0001212800%
OH1756	Summit Township, Ohio	0.0000062341%
OH1757	Summitville Village, Ohio	0.0004792142%
OH1758	Sunbury Village, Ohio	0.0082323543%
OH1759	Sunfish Township, Ohio	0.0000676034%
OH1760	Swan Creek Township, Ohio	0.0048429959%
OH1761	Swanton Township, Ohio	0.0015012549%
OH1762	Swanton Village, Ohio	0.0072434936%
OH1763	Switzerland Township, Ohio	0.0001807876%
OH1764	Sycamore Township, Hamilton County, Ohio	0.0584269292%
OH1765	Sycamore Township, Wyandot County, Ohio	0.0002766058%
OH1766	Sycamore Village, Ohio	0.0012008738%
OH1767	Sylvania City, Ohio	0.0526622027%
OH1768	Sylvania Township, Ohio	0.1247952267%
OH1769	Symmes Township, Hamilton County, Ohio	0.0305202839%
OH1770	Symmes Township, Lawrence County, Ohio	0.0000521565%

OH1771	Syracuse Village, Ohio	0.0005413001%
OH1772	Tallmadge City, Ohio	0.0580737905%
OH1773	Tarlton Village, Ohio	0.0002242634%
OH1774	Tate Township, Ohio	0.0267197716%
OH1775	Taylor Creek Township, Ohio	0.0001110677%
OH1776	Terrace Park Village, Ohio	0.0056698421%
OH1777	Texas Township, Ohio	0.0002936562%
OH1778	The Village of Indian Hill City, Ohio	0.0264202950%
OH1779	Thompson Township, Delaware County, Ohio	0.0002474656%
OH1780	Thompson Township, Geauga County, Ohio	0.0022491568%
OH1781	Thorn Township, Ohio	0.0007422882%
OH1782	Thornville Village, Ohio	0.0006131946%
OH1783	Thurston Village, Ohio	0.0013688400%
OH1784	Tiffin City, Ohio	0.0703803061%
OH1785	Tiffin Township, Ohio	0.0005075927%
OH1786	Tiltonsville Village, Ohio	0.0016575735%
OH1787	Timberlake Village, Ohio	0.0023312243%
OH1788	Tipp City, Ohio	0.0376479790%
OH1789	Tiro Village, Ohio	0.0000326285%
OH1790	Toledo City, Ohio	1.0197706186%
OH1791	Tontogany Village, Ohio	0.0001897924%
OH1792	Toronto City, Ohio	0.0279077997%
OH1793	Townsend Township, Huron County, Ohio	0.0006177098%
OH1794	Townsend Township, Sandusky County, Ohio	0.0000271274%
OH1795	Tremont City Village, Ohio	0.0006396354%
OH1796	Trenton City, Ohio	0.0416371797%
OH1797	Trenton Township, Ohio	0.0000577420%
OH1798	Trimble Township, Ohio	0.0023032365%
OH1799	Trimble Village, Ohio	0.0004320101%
OH1800	Trotwood City, Ohio	0.0811683100%
OH1801	Troy City, Ohio	0.0899917302%
OH1802	Troy Township, Ashland County, Ohio	0.0002358826%
OH1803	Troy Township, Athens County, Ohio	0.0008754383%
OH1804	Troy Township, Geauga County, Ohio	0.0026032794%
OH1805	Troy Township, Richland County, Ohio	0.0034790294%
OH1806	Troy Township, Wood County, Ohio	0.0027734180%
OH1807	Trumbull County, Ohio	2.0203599712%
OH1808	Trumbull Township, Ohio	0.0006457459%
OH1809	Truro Township, Ohio	0.0493339720%
OH1810	Tully Township, Ohio	0.0007929647%
OH1811	Turtle Creek Township, Ohio	0.0003372090%
OH1812	Turtlecreek Township, Ohio	0.0071325956%
OH1813	Tuscarawas County, Ohio	0.3721703206%

OH1814	Tuscarawas Township, Ohio	0.0020979323%
OH1815	Tuscarawas Village, Ohio	0.0003842902%
OH1816	Twin Township, Darke County, Ohio	0.0003813690%
OH1817	Twin Township, Ross County, Ohio	0.0052531114%
OH1818	Twinsburg City, Ohio	0.0833508485%
OH1819	Tymochtee Township, Ohio	0.0003170847%
OH1820	Uhrichsville City, Ohio	0.0101787647%
OH1821	Union City Village, Ohio	0.0076150778%
OH1822	Union City, Ohio	0.0198982889%
OH1823	Union County, Ohio	0.3002174205%
OH1824	Union Township, Auglaize County, Ohio	0.0001691497%
OH1825	Union Township, Carroll County, Ohio	0.0000762536%
OH1826	Union Township, Champaign County, Ohio	0.0000211479%
OH1827	Union Township, Clermont County, Ohio	0.3185341547%
OH1828	Union Township, Clinton County, Ohio	0.0085869431%
OH1829	Union Township, Fayette County, Ohio	0.0014043033%
OH1830	Union Township, Highland County, Ohio	0.0112248527%
OH1831	Union Township, Lawrence County, Ohio	0.0011822137%
OH1832	Union Township, Licking County, Ohio	0.0076823054%
OH1833	Union Township, Logan County, Ohio	0.0001197046%
OH1834	Union Township, Mercer County, Ohio	0.0004692319%
OH1835	Union Township, Miami County, Ohio	0.0038499743%
OH1836	Union Township, Muskingum County, Ohio	0.0003209896%
OH1837	Union Township, Pike County, Ohio	0.0001098555%
OH1838	Union Township, Ross County, Ohio	0.0119227921%
OH1839	Union Township, Tuscarawas County, Ohio	0.0002167791%
OH1840	Union Township, Union County, Ohio	0.0002502189%
OH1841	Union Township, Van Wert County, Ohio	0.0002973617%
OH1842	Union Township, Warren County, Ohio	0.0079936267%
OH1843	Unionville Center Village, Ohio	0.0001475046%
OH1844	Uniopolis Village, Ohio	0.0002492732%
OH1845	Unity Township, Ohio	0.0000798690%
OH1846	University Heights City, Ohio	0.0306916388%
OH1847	Upper Arlington City, Ohio	0.1198448950%
OH1848	Upper Sandusky City, Ohio	0.0108550896%
OH1849	Upper Township, Ohio	0.0007475763%
OH1850	Urbana City, Ohio	0.0575116162%
OH1851	Urbancrest Village, Ohio	0.0003436577%
OH1852	Utica Village, Ohio	0.0044986588%
OH1853	Valley Hi Village, Ohio	0.0001316045%
OH1854	Valley Township, Guernsey County, Ohio	0.0005439160%

OH1855	Valley Township, Scioto County, Ohio	0.0018196842%
OH1856	Valley View Village, Ohio	0.0158831601%
OH1857	Valleyview Village, Ohio	0.0016037359%
OH1858	Van Buren Township, Darke County, Ohio	0.0003444623%
OH1859	Van Buren Township, Putnam County, Ohio	0.0002317943%
OH1860	Van Buren Township, Shelby County, Ohio	0.0003904525%
OH1861	Van Buren Village, Ohio	0.0001188906%
OH1862	Van Wert City, Ohio	0.0528808311%
OH1863	Van Wert County, Ohio	0.1122540604%
OH1864	Vandalia City, Ohio	0.0967305650%
OH1865	Vanlue Village, Ohio	0.0001114793%
OH1866	Venedocia Village, Ohio	0.0000371702%
OH1867	Venice Township, Ohio	0.0000100271%
OH1868	Vermilion City, Ohio	0.0432196320%
OH1869	Vermilion Township, Ohio	0.0012778552%
OH1870	Vermillion Township, Ohio	0.0004880329%
OH1871	Vernon Township, Crawford County, Ohio	0.0000108762%
OH1872	Vernon Township, Scioto County, Ohio	0.0038952614%
OH1873	Vernon Township, Trumbull County, Ohio	0.0006308563%
OH1874	Verona Village, Ohio	0.0012373333%
OH1875	Versailles Village, Ohio	0.0100017096%
OH1876	Vienna Township, Ohio	0.0042113922%
OH1877	Vinton County, Ohio	0.1090168446%
OH1878	Vinton Township, Ohio	0.0001170406%
OH1879	Vinton Village, Ohio	0.0005060807%
OH1880	Violet Township, Ohio	0.0621844457%
OH1881	Virginia Township, Ohio	0.0000841915%
OH1882	Wabash Township, Ohio	0.0000492089%
OH1883	Wadsworth City, Ohio	0.0760959559%
OH1884	Waite Hill Village, Ohio	0.0053068521%
OH1885	Wakeman Village, Ohio	0.0018119487%
OH1886	Walbridge Village, Ohio	0.0029019871%
OH1887	Waldo Township, Ohio	0.0000743838%
OH1888	Waldo Village, Ohio	0.0004160980%
OH1889	Walnut Township, Fairfield County, Ohio	0.0087100593%
OH1890	Walnut Township, Gallia County, Ohio	0.0001499498%
OH1891	Walton Hills Village, Ohio	0.0099526568%
OH1892	Wapakoneta City, Ohio	0.0275268850%
OH1893	Ward Township, Ohio	0.0001486233%
OH1894	Warren City, Ohio	0.3520178232%
OH1895	Warren County, Ohio	1.0504230532%
OH1896	Warren Township, Belmont County,	0.0000984250%

OH1897	Warren Township, Jefferson County, Ohio	0.0004303316%
OH1898	Warren Township, Trumbull County, Ohio	0.0001534515%
OH1899	Warren Township, Tuscarawas County, Ohio	0.0002069255%
OH1900	Warren Township, Washington County, Ohio	0.0008773149%
OH1901	Warrensville Heights City, Ohio	0.0361164097%
OH1902	Warsaw Village, Ohio	0.0003911414%
OH1903	Warwick Township, Ohio	0.0008474093%
OH1904	Washington County, Ohio	0.3325608246%
OH1905	Washington Court House City, Ohio	0.0376016242%
OH1906	Washington Township, Auglaize County, Ohio	0.0023680955%
OH1907	Washington Township, Belmont County, Ohio	0.0000843643%
OH1908	Washington Township, Brown County, Ohio	0.0011782387%
OH1909	Washington Township, Carroll County, Ohio	0.0002178675%
OH1910	Washington Township, Clermont County, Ohio	0.0305984481%
OH1911	Washington Township, Clinton County, Ohio	0.0029440948%
OH1912	Washington Township, Columbiana County, Ohio	0.0006256408%
OH1913	Washington Township, Coshocton County, Ohio	0.0000841915%
OH1914	Washington Township, Darke County, Ohio	0.0003198579%
OH1915	Washington Township, Defiance County, Ohio	0.0003531079%
OH1916	Washington Township, Franklin County, Ohio	0.1225330619%
OH1917	Washington Township, Guernsey County, Ohio	0.0000951853%
OH1918	Washington Township, Hancock County, Ohio	0.0008925122%
OH1919	Washington Township, Harrison County, Ohio	0.0003339830%
OH1920	Washington Township, Henry County, Ohio	0.0002571801%
OH1921	Washington Township, Highland County, Ohio	0.0004065339%
OH1922	Washington Township, Hocking County, Ohio	0.0002427514%
OH1923	Washington Township, Holmes County,	0.0000261741%

OH1924	Washington Township, Jackson County, Ohio	0.0003315132%
OH1925	Washington Township, Lawrence County, Ohio	0.0000695420%
OH1926	Washington Township, Licking County, Ohio	0.0008154920%
OH1927	Washington Township, Logan County, Ohio	0.0017756185%
OH1928	Washington Township, Lucas County, Ohio	0.0071150384%
OH1929	Washington Township, Mercer County, Ohio	0.0001173080%
OH1930	Washington Township, Miami County, Ohio	0.0009766897%
OH1931	Washington Township, Monroe County, Ohio	0.0000062341%
OH1932	Washington Township, Montgomery County, Ohio	0.1316317394%
OH1933	Washington Township, Morrow County, Ohio	0.0002420690%
OH1934	Washington Township, Muskingum County, Ohio	0.0014845767%
OH1935	Washington Township, Paulding County, Ohio	0.0000402008%
OH1936	Washington Township, Pickaway County, Ohio	0.0003983733%
OH1937	Washington Township, Preble County, Ohio	0.0006874604%
OH1938	Washington Township, Richland County, Ohio	0.0012132000%
OH1939	Washington Township, Sandusky County, Ohio	0.0006510581%
OH1940	Washington Township, Scioto County, Ohio	0.0113445935%
OH1941	Washington Township, Shelby County, Ohio	0.0000798653%
OH1942	Washington Township, Stark County, Ohio	0.0006531299%
OH1943	Washington Township, Wood County, Ohio	0.0002265264%
OH1944	Washingtonville Village, Ohio	0.0014015930%
OH1945	Waterford Township, Ohio	0.0050048725%
OH1946	Waterloo Township, Ohio	0.0006670006%
OH1947	Watertown Township, Ohio	0.0001503968%
OH1948	Waterville City, Ohio	0.0124831621%
OH1949	Waterville Township, Ohio	0.0015558460%
OH1950	Wauseon City, Ohio	0.0277126990%
OH1951	Waverly Village, Ohio	0.0077490360%
OH1952	Wayne County, Ohio	0.2257675097%

OH1953	Wayne Lakes Village, Ohio	0.0075166600%
OH1954	Wayne Township, Adams County, Ohio	0.0012649279%
OH1955	Wayne Township, Ashtabula County, Ohio	0.0005165967%
OH1956	Wayne Township, Auglaize County, Ohio	0.0004273255%
OH1957	Wayne Township, Belmont County, Ohio	0.0000562429%
OH1958	Wayne Township, Butler County, Ohio	0.0007432325%
OH1959	Wayne Township, Champaign County, Ohio	0.0014909244%
OH1960	Wayne Township, Clermont County, Ohio	0.0020513889%
OH1961	Wayne Township, Clinton County, Ohio	0.0002007337%
OH1962	Wayne Township, Columbiana County, Ohio	0.0005990178%
OH1963	Wayne Township, Darke County, Ohio	0.0000369067%
OH1964	Wayne Township, Fayette County, Ohio	0.0001404303%
OH1965	Wayne Township, Jefferson County, Ohio	0.0021038433%
OH1966	Wayne Township, Monroe County, Ohio	0.0000062341%
OH1967	Wayne Township, Muskingum County, Ohio	0.0001404329%
OH1968	Wayne Township, Noble County, Ohio	0.0000862387%
OH1969	Wayne Township, Pickaway County, Ohio	0.0000437239%
OH1970	Wayne Township, Tuscarawas County, Ohio	0.0003941438%
OH1971	Wayne Township, Warren County, Ohio	0.0038164622%
OH1972	Wayne Village, Ohio	0.0008081483%
OH1973	Waynesburg Village, Ohio	0.0012073007%
OH1974	Waynesfield Village, Ohio	0.0007567223%
OH1975	Waynesville Village, Ohio	0.0046309511%
OH1976	Weathersfield Township, Ohio	0.0249955502%
OH1977	Weller Township, Ohio	0.0004460294%
OH1978	Wellington Village, Ohio	0.0164981765%
OH1979	Wells Township, Ohio	0.0100888848%
OH1980	Wellston City, Ohio	0.0406103723%
OH1981	Wellsville Village, Ohio	0.0125660620%
OH1982	Wesley Township, Ohio	0.0001253307%
OH1983	West Alexandria Village, Ohio	0.0099845432%
OH1984	West Carrollton City, Ohio	0.0603546931%
OH1985	West Chester Township, Ohio	0.3737167118%
OH1986	West Elkton Village, Ohio	0.0026843690%
OH1987	West Farmington Village, Ohio	0.0001875519%
OH1988	West Jefferson Village, Ohio	0.0159155640%
OH1989	West Lafayette Village, Ohio	0.0026252451%
OH1990	West Leipsic Village, Ohio	0.0002152376%
OH1991	West Liberty Village, Ohio	0.0035013600%

OH1992	West Manchester Village, Ohio	0.0025206880%
OH1993	West Mansfield Village, Ohio	0.0000798031%
OH1994	West Millgrove Village, Ohio	0.0001102020%
OH1995	West Milton Village, Ohio	0.0098350376%
OH1996	West Rushville Village, Ohio	0.0001070525%
OH1997	West Salem Village, Ohio	0.0004987159%
OH1998	West Township, Ohio	0.0005857063%
OH1999	West Union Village, Ohio	0.0111998820%
OH2000	West Unity Village, Ohio	0.0014694352%
OH2001	Westerville City, Ohio	0.2122517954%
OH2002	Westfield Center Village, Ohio	0.0015469538%
OH2003	Westfield Township, Ohio	0.0022200558%
OH2004	Westlake City, Ohio	0.0470647273%
OH2005	Westland Township, Ohio	0.0000407937%
OH2006	Weston Township, Ohio	0.0001040797%
OH2007	Weston Village, Ohio	0.0009305950%
OH2008	Wharton Village, Ohio	0.0000269859%
OH2009	Wheeling Township, Belmont County, Ohio	0.0005343072%
OH2010	Wheeling Township, Guernsey County, Ohio	0.0000407937%
OH2011	Whetstone Township, Ohio	0.0003262846%
OH2012	White Eyes Township, Ohio	0.0001913444%
OH2013	Whitehall City, Ohio	0.0708163966%
OH2014	Whitehouse Village, Ohio	0.0191159792%
OH2015	Whitewater Township, Ohio	0.0072647461%
OH2016	Wickliffe City, Ohio	0.0543194216%
OH2017	Wilkesville Township, Ohio	0.0005461896%
OH2018	Wilkesville Village, Ohio	0.0001034151%
OH2019	Willard City, Ohio	0.0338504955%
OH2020	Williams County, Ohio	0.1507467614%
OH2021	Williamsburg Township, Ohio	0.0138253270%
OH2022	Williamsburg Village, Ohio	0.0064127452%
OH2023	Williamsfield Township, Ohio	0.0004696334%
OH2024	Williamsport Village, Ohio	0.0004226644%
OH2025	Willoughby City, Ohio	0.1356374532%
OH2026	Willoughby Hills City, Ohio	0.0528410843%
OH2027	Willowick City, Ohio	0.0540256495%
OH2028	Wills Township, Ohio	0.0001087832%
OH2029	Willshire Village, Ohio	0.0006690639%
OH2030	Wilmington City, Ohio	0.1278227818%
OH2031	Wilmot Village, Ohio	0.0024343932%
OH2032	Wilson Township, Ohio	0.0006914162%
OH2033	Wilson Village, Ohio	0.0001415832%
OH2034	Winchester Village, Ohio	0.0033994936%
OH2035	Windham Township, Ohio	0.0001218723%
OH2036	Windham Village, Ohio	0.0030305573%

OH2037	Windsor Township, Ashtabula County, Ohio	0.0006340051%
OH2038	Windsor Township, Lawrence County, Ohio	0.0007128053%
OH2039	Windsor Township, Morgan County, Ohio	0.0004926943%
OH2040	Wintersville Village, Ohio	0.0169582518%
OH2041	Wood County, Ohio	0.6017827347%
OH2042	Woodlawn Village, Ohio	0.0240822158%
OH2043	Woodmere Village, Ohio	0.0007072352%
OH2044	Woodsfield Village, Ohio	0.0011221301%
OH2045	Woodstock Village, Ohio	0.0001517571%
OH2046	Woodville Township, Ohio	0.0019622167%
OH2047	Woodville Village, Ohio	0.0034270973%
OH2048	Wooster City, Ohio	0.4046402646%
OH2049	Wooster Township, Ohio	0.0017358405%
OH2050	Worthington City, Ohio	0.0819890902%
OH2051	Worthington Township, Ohio	0.0017573559%
OH2052	Wren Village, Ohio	0.0008301349%
OH2053	Wyandot County, Ohio	0.0959147354%
OH2054	Wyoming City, Ohio	0.0220280462%
OH2055	Xenia City, Ohio	0.1268376308%
OH2056	Xenia Township, Ohio	0.0075532986%
OH2057	Yankee Lake Village, Ohio	0.0000341003%
OH2058	Yellow Creek Township, Ohio	0.0010782320%
OH2059	Yellow Springs Village, Ohio	0.0142295064%
OH2060	York Township, Athens County, Ohio	0.0005523599%
OH2061	York Township, Fulton County, Ohio	0.0061882726%
OH2062	York Township, Medina County, Ohio	0.0023145263%
OH2063	York Township, Sandusky County, Ohio	0.0006239306%
OH2064	York Township, Tuscarawas County, Ohio	0.0007784341%
OH2065	York Township, Van Wert County, Ohio	0.0001115107%
OH2066	Yorkshire Village, Ohio	0.0007627380%
OH2067	Yorkville Village, Ohio	0.0011795516%
OH2068	Youngstown City, Ohio	0.5751891038%
OH2069	Zaleski Village, Ohio	0.0000780271%
OH2070	Zane Township, Ohio	0.0012568985%
OH2071	Zanesfield Village, Ohio	0.0001257699%
OH2072	Zanesville City, Ohio	0.1371227251%
OH2073	Zoar Village, Ohio	0.0002364863%

Allocations are subject to change pursuant to a State-Subdivision Agreement, Allocation Statute, Statutory Trust, or voluntary redistribution.

OK1	Ada City, Oklahoma	0.8751127538%
OK2	Adair County, Oklahoma	0.4266209709%
OK3	Alfalfa County, Oklahoma	0.0752358760%
OK4	Altus City, Oklahoma	0.0622184471%
OK5	Anadarko City, Oklahoma	0.2177062552%
OK6	Ardmore City, Oklahoma	0.8834203994%
OK7	Atoka County, Oklahoma	0.3570166411%
OK8	Bartlesville City, Oklahoma	0.7616370548%
OK9	Beaver County, Oklahoma	0.0784743727%
OK10	Beckham County, Oklahoma	0.2846460130%
OK11	Bethany City, Oklahoma	0.2482441625%
OK12	Bixby City, Oklahoma	0.2557077913%
OK13	Blaine County, Oklahoma	0.1909298641%
OK14	Broken Arrow City, Oklahoma	1.9405732012%
OK15	Bryan County, Oklahoma	0.5253079080%
OK16	Caddo County, Oklahoma	0.4845736458%
OK17	Canadian County, Oklahoma	0.5808839408%
OK18	Carter County, Oklahoma	1.0204659663%
OK19	Cherokee County, Oklahoma	0.0547155245%
OK20	Chickasha City, Oklahoma	0.1510124411%
OK21	Choctaw City, Oklahoma	0.0613538158%
OK22	Choctaw County, Oklahoma	0.4004199348%
OK23	Cimarron County, Oklahoma	0.0722904419%
OK24	Claremore City, Oklahoma	0.7190775254%
OK25	Cleveland County, Oklahoma	0.2725422694%
OK26	Coal County, Oklahoma	0.1610866236%
OK27	Comanche County, Oklahoma	2.0790341012%
OK28	Cotton County, Oklahoma	0.1077265239%
OK29	Coweta City, Oklahoma	0.3910652406%
OK30	Craig County, Oklahoma	0.2892248732%
OK31	Creek County, Oklahoma	1.2474865281%
OK32	Custer County, Oklahoma	0.4049880250%
OK33	Del City, Oklahoma	0.2643825434%
OK34	Delaware County, Oklahoma	0.8410533842%
OK35	Dewey County, Oklahoma	0.0676712782%
OK36	Duncan City, Oklahoma	0.8937861298%
OK37	Durant City, Oklahoma	0.7336303563%
OK38	Edmond City, Oklahoma	1.4615935748%
OK39	El Reno City, Oklahoma	0.2053992273%
OK40	Elk City, Oklahoma	0.3587477547%
OK41	Ellis County, Oklahoma	0.0583375351%
OK42	Enid City, Oklahoma	0.7392412881%
OK43	Garfield County, Oklahoma	0.2542221165%
OK44	Garvin County, Oklahoma	0.8411004189%
OK45	Glenpool City, Oklahoma	0.1608895657%
OK46	Grady County, Oklahoma	1.0545977812%
OK47	Grant County, Oklahoma	0.0405478903%
OK48	Greer County, Oklahoma	0.1583252054%
OK49	Guthrie City, Oklahoma	0.1856265512%

Allocations are subject to change pursuant to a State-Subdivision Agreement, Allocation Statute, Statutory Trust, or voluntary redistribution.

OK50	Guymon City, Oklahoma	0.0547591936%
OK51	Harmon County, Oklahoma	0.0673861249%
OK52	Harper County, Oklahoma	0.0522026584%
OK53	Haskell County, Oklahoma	0.2531508354%
OK54	Hughes County, Oklahoma	0.2061436213%
OK55	Jackson County, Oklahoma	0.4801048418%
OK56	Jefferson County, Oklahoma	0.3090924602%
OK57	Jenks City, Oklahoma	0.1806228639%
OK58	Johnston County, Oklahoma	0.4472082986%
OK59	Kay County, Oklahoma	0.5067583031%
OK60	Kingfisher County, Oklahoma	0.2717757463%
OK61	Kiowa County, Oklahoma	0.2298382701%
OK62	Latimer County, Oklahoma	0.3148762172%
OK63	Lawton City, Oklahoma	0.3312681144%
OK64	Le Flore County, Oklahoma	1.4166392289%
OK65	Lincoln County, Oklahoma	0.6999457500%
OK66	Logan County, Oklahoma	0.5399784520%
OK67	Love County, Oklahoma	0.2288662752%
OK68	Major County, Oklahoma	0.0852741304%
OK69	Marshall County, Oklahoma	0.2609426135%
OK70	Mayes County, Oklahoma	1.2431623622%
OK71	McAlester City, Oklahoma	1.2318612380%
OK72	McClain County, Oklahoma	0.6643227071%
OK73	McCurtain County, Oklahoma	0.8951427325%
OK74	McIntosh County, Oklahoma	0.6473819592%
OK75	Miami City, Oklahoma	0.3080134381%
OK76	Midwest City, Oklahoma	1.3662006673%
OK77	Moore City, Oklahoma	0.2533704430%
OK78	Murray County, Oklahoma	0.5297956437%
OK79	Muskogee City, Oklahoma	2.5039385148%
OK80	Muskogee County, Oklahoma	0.1783839604%
OK81	Mustang City, Oklahoma	0.1655020823%
OK82	Newcastle City, Oklahoma	0.2606099206%
OK83	Noble County, Oklahoma	0.1688783176%
OK84	Norman City, Oklahoma	4.4189589851%
OK85	Nowata County, Oklahoma	0.1569775216%
OK86	Okfuskee County, Oklahoma	0.2609296558%
OK87	Oklahoma City, Oklahoma	14.3489114350%
OK88	Oklahoma County, Oklahoma	3.3422940072%
OK89	Okmulgee City, Oklahoma	0.5086746948%
OK90	Okmulgee County, Oklahoma	0.4742639531%
OK91	Osage County, Oklahoma	0.5896618496%
OK92	Ottawa County, Oklahoma	0.3159777890%
OK93	Owasso City, Oklahoma	0.7456266521%
OK94	Pawnee County, Oklahoma	0.6201145221%
OK95	Payne County, Oklahoma	0.6719554590%
OK96	Pittsburg County, Oklahoma	0.1253496540%
OK97	Ponca City, Oklahoma	0.4343605817%
OK98	Pontotoc County, Oklahoma	0.3451006157%

Allocations are subject to change pursuant to a State-Subdivision Agreement, Allocation Statute, Statutory Trust, or voluntary redistribution.

OK99	Pottawatomie County, Oklahoma	0.8536612997%
OK100	Pushmataha County, Oklahoma	0.3982344607%
OK101	Roger Mills County, Oklahoma	0.0439550052%
OK102	Rogers County, Oklahoma	1.2081401690%
OK103	Sand Springs City, Oklahoma	0.3849881687%
OK104	Sapulpa City, Oklahoma	1.1421081226%
OK105	Seminole City, Oklahoma	0.2214634802%
OK106	Seminole County, Oklahoma	0.4144393970%
OK107	Sequoyah County, Oklahoma	1.5345087624%
OK108	Shawnee City, Oklahoma	1.3614784311%
OK109	Stephens County, Oklahoma	0.8246887486%
OK110	Stillwater City, Oklahoma	0.8442351700%
OK111	Tahlequah City, Oklahoma	1.5329176592%
OK112	Texas County, Oklahoma	0.3711376613%
OK113	Tillman County, Oklahoma	0.1988848754%
OK114	Tulsa City, Oklahoma	11.8499277217%
OK115	Tulsa County, Oklahoma	5.3498014970%
OK116	Wagoner County, Oklahoma	0.8686244855%
OK117	Warr Acres City, Oklahoma	0.1616160377%
OK118	Washington County, Oklahoma	0.3936750370%
OK119	Washita County, Oklahoma	0.2228994277%
OK120	Weatherford City, Oklahoma	0.1872773945%
OK121	Woods County, Oklahoma	0.1975804400%
OK122	Woodward City, Oklahoma	0.2327716722%
OK123	Woodward County, Oklahoma	0.1781706634%
OK124	Yukon City, Oklahoma	0.3103071173%

Allocations are subject to change pursuant to a State-Subdivision Agreement, Allocation Statute, Statutory Trust, or voluntary redistribution.

OR1	Albany City, Oregon	1.1488593673%
OR2	Ashland City, Oregon	0.5683136367%
OR3	Astoria City, Oregon	0.1845495963%
OR4	Baker County, Oregon	0.4736253192%
OR5	Beaverton City, Oregon	0.9637676073%
OR6	Bend City, Oregon	0.9373492716%
OR7	Benton County, Oregon	1.0144102006%
OR8	Canby City, Oregon	0.1704081794%
OR9	Central Point City, Oregon	0.1705985180%
OR10	Clackamas County, Oregon	7.7136877952%
OR11	Clatsop County, Oregon	1.1338982236%
OR12	Columbia County, Oregon	1.0021829571%
OR13	Coos Bay City, Oregon	0.2520118937%
OR14	Coos County, Oregon	1.5517079397%
OR15	Cornelius City, Oregon	0.0942707602%
OR16	Corvallis City, Oregon	0.6584520605%
OR17	Cottage Grove City, Oregon	0.0903479969%
OR18	Crook County, Oregon	0.3487178331%
OR19	Curry County, Oregon	0.7556509064%
OR20	Dallas City, Oregon	0.1595048592%
OR21	Deschutes County, Oregon	2.2402392583%
OR22	Douglas County, Oregon	2.5498986381%
OR23	Eugene City, Oregon	2.7406296371%
OR24	Forest Grove City, Oregon	0.2503466825%
OR25	Gilliam County, Oregon	0.0265259656%
OR26	Gladstone City, Oregon	0.1172599918%
OR27	Grant County, Oregon	0.1472571267%
OR28	Grants Pass City, Oregon	0.8171535004%
OR29	Gresham City, Oregon	0.9759036121%
OR30	Happy Valley City, Oregon	0.0102738483%
OR31	Harney County, Oregon	0.1891840384%
OR32	Hermiston City, Oregon	0.1306543550%
OR33	Hillsboro City, Oregon	1.4971670861%
OR34	Hood River County, Oregon	0.3527335914%
OR35	Independence City, Oregon	0.0802971858%
OR36	Jackson County, Oregon	4.0467193349%
OR37	Jefferson County, Oregon	0.3647444042%
OR38	Josephine County, Oregon	1.6413900862%
OR39	Keizer City, Oregon	0.1902346636%
OR40	Klamath County, Oregon	1.2079387411%
OR41	Klamath Falls City, Oregon	0.3185477543%
OR42	La Grande City, Oregon	0.2695511377%
OR43	Lake County, Oregon	0.2154171369%
OR44	Lake Oswego City, Oregon	0.6882741609%
OR45	Lane County, Oregon	6.2857222290%
OR46	Lebanon City, Oregon	0.3245102175%
OR47	Lincoln County, Oregon	1.5077702636%
OR48	Linn County, Oregon	1.8050527049%
OR49	Malheur County, Oregon	0.4976846614%

Allocations are subject to change pursuant to a State-Subdivision Agreement, Allocation Statute, Statutory Trust, or voluntary redistribution.

OR50	Marion County, Oregon	4.1327729232%
OR51	McMinnville City, Oregon	0.4767972656%
OR52	Medford City, Oregon	1.5425519539%
OR53	Milwaukie City, Oregon	0.2097973835%
OR54	Monmouth City, Oregon	0.0701718618%
OR55	Morrow County, Oregon	0.1341522854%
OR56	Multnomah County, Oregon	13.8608317825%
OR57	Newberg City, Oregon	0.4062904716%
OR58	Newport City, Oregon	0.1894241359%
OR59	Ontario City, Oregon	0.1855915241%
OR60	Oregon City, Oregon	0.2744536929%
OR61	Pendleton City, Oregon	0.3494939894%
OR62	Polk County, Oregon	0.7021841776%
OR63	Portland City, Oregon	8.2123187134%
OR64	Prineville City, Oregon	0.0918003735%
OR65	Redmond City, Oregon	0.1538815097%
OR66	Roseburg City, Oregon	0.6323558619%
OR67	Salem City, Oregon	3.0212513521%
OR68	Sandy City, Oregon	0.0769268725%
OR69	Sherman County, Oregon	0.0160698907%
OR70	Sherwood City, Oregon	0.1393792357%
OR71	Silverton City, Oregon	0.0769879213%
OR72	Springfield City, Oregon	1.1580718860%
OR73	St. Helens City, Oregon	0.1949886110%
OR74	The Dalles City, Oregon	0.1710639107%
OR75	Tigard City, Oregon	0.5012429717%
OR76	Tillamook County, Oregon	0.8934482248%
OR77	Troutdale City, Oregon	0.0893256381%
OR78	Tualatin City, Oregon	0.1540060326%
OR79	Umatilla County, Oregon	0.9666419198%
OR80	Union County, Oregon	0.4123039482%
OR81	Wallowa County, Oregon	0.1279263088%
OR82	Wasco County, Oregon	0.4085755376%
OR83	Washington County, Oregon	7.1632479165%
OR84	West Linn City, Oregon	0.1588636792%
OR85	Wheeler County, Oregon	0.0191474206%
OR86	Wilsonville City, Oregon	0.1373093460%
OR87	Woodburn City, Oregon	0.2054004464%
OR88	Yamhill County, Oregon	1.4015540879%

Allocations are subject to change pursuant to a State-Subdivision Agreement, Allocation Statute, Statutory Trust, or voluntary redistribution.

PA1	Abington Township, Pennsylvania	0.1716857122%
PA2	Adams County, Pennsylvania	0.5253944264%
PA3	Adams Township, Butler County, Pennsylvania	0.0116804385%
PA4	Aliquippa City, Pennsylvania	0.0126097620%
PA5	Allegheny County, Pennsylvania	9.0771889158%
PA6	Allentown City, Pennsylvania	0.3114788245%
PA7	Altoona City, Pennsylvania	0.1325071620%
PA8	Amity Township, Berks County, Pennsylvania	0.0088125411%
PA9	Antrim Township, Pennsylvania	0.0045609059%
PA10	Armstrong County, Pennsylvania	0.6706608856%
PA11	Aston Township, Pennsylvania	0.0398818591%
PA12	Baldwin Borough, Pennsylvania	0.0319965165%
PA13	Beaver County, Pennsylvania	1.3873740052%
PA14	Bedford County, Pennsylvania	0.2994277475%
PA15	Bensalem Township, Pennsylvania	0.3040781195%
PA16	Berks County, Pennsylvania	1.7381997812%
PA17	Bethel Park Municipality, Pennsylvania	0.0518731268%
PA18	Bethlehem City, Pennsylvania	0.1455525429%
PA19	Bethlehem Township, Pennsylvania	0.0361920258%
PA20	Blair County, Pennsylvania	0.9491920525%
PA21	Bloomsburg Town, Pennsylvania	0.0341918007%
PA22	Bradford County, Pennsylvania	0.3959357942%
PA23	Bristol Township, Pennsylvania	0.1633828847%
PA24	Buckingham Township, Bucks County, Pennsylvania	0.0394977381%
PA25	Bucks County, Pennsylvania	3.9809296859%
PA26	Butler City, Pennsylvania	0.0498804576%
PA27	Butler County, Pennsylvania	1.2504847987%
PA28	Butler Township, Butler County, Pennsylvania	0.0231032222%
PA29	Caln Township, Pennsylvania	0.0188882094%
PA30	Cambria County, Pennsylvania	2.3036081762%
PA31	Cameron County, Pennsylvania	0.0391676650%
PA32	Carbon County, Pennsylvania	0.5693092966%
PA33	Carlisle Borough, Pennsylvania	0.0415712077%
PA34	Cecil Township, Pennsylvania	0.0258191288%
PA35	Center Township, Beaver County, Pennsylvania	0.0114705509%
PA36	Centre County, Pennsylvania	0.5755080768%
PA37	Chambersburg Borough, Pennsylvania	0.0807327808%
PA38	Cheltenham Township, Pennsylvania	0.1064956185%
PA39	Chester City, Pennsylvania	0.1874127623%
PA40	Chester County, Pennsylvania	2.2939048465%
PA41	Chestnuthill Township, Pennsylvania	0.0070800296%
PA42	Clarion County, Pennsylvania	0.2109569397%
PA43	Clearfield County, Pennsylvania	0.4891902405%
PA44	Clinton County, Pennsylvania	0.2144679589%

Allocations are subject to change pursuant to a State-Subdivision Agreement, Allocation Statute, Statutory Trust, or voluntary redistribution.

PA45	Coal Township, Pennsylvania	0.0133740137%
PA46	Coatesville City, Pennsylvania	0.0393231032%
PA47	College Township, Pennsylvania	0.0136039479%
PA48	Columbia Borough, Pennsylvania	0.0159359932%
PA49	Columbia County, Pennsylvania	0.3754668281%
PA50	Concord Township, Delaware County, Pennsylvania	0.0064311937%
PA51	Coolbaugh Township, Pennsylvania	0.0436747827%
PA52	Cranberry Township, Butler County, Pennsylvania	0.0622384443%
PA53	Crawford County, Pennsylvania	0.6793161939%
PA54	Cumberland County, Pennsylvania	1.2385860903%
PA55	Cumru Township, Pennsylvania	0.0235067996%
PA56	Darby Borough, Pennsylvania	0.0316599974%
PA57	Dauphin County, Pennsylvania	1.3619255150%
PA58	Delaware County, Pennsylvania	4.3490976006%
PA59	Derry Township, Dauphin County, Pennsylvania	0.0278851370%
PA60	Derry Township, Westmoreland County, Pennsylvania	0.0028455604%
PA61	Dingman Township, Pennsylvania	0.0075117525%
PA62	Douglass Township, Montgomery County, Pennsylvania	0.0155624032%
PA63	Dover Township, Pennsylvania	0.0181552437%
PA64	Doylestown Township, Pennsylvania	0.0281786822%
PA65	Dunmore Borough, Pennsylvania	0.0353890031%
PA66	East Cocalico Township, Pennsylvania	0.0220752947%
PA67	East Goshen Township, Pennsylvania	0.0265646560%
PA68	East Hempfield Township, Pennsylvania	0.0329626985%
PA69	East Lampeter Township, Pennsylvania	0.0363197198%
PA70	East Norriton Township, Pennsylvania	0.0294511126%
PA71	East Pennsboro Township, Pennsylvania	0.0205253753%
PA72	East Stroudsburg Borough, Pennsylvania	0.0329090519%
PA73	East Whiteland Township, Pennsylvania	0.0370494033%
PA74	Easton City, Pennsylvania	0.1209643109%
PA75	Easttown Township, Pennsylvania	0.0217606403%
PA76	Edwardsville Borough, Pennsylvania	0.0189749837%
PA77	Elizabeth Township, Allegheny County, Pennsylvania	0.0186489956%
PA78	Elizabethtown Borough, Pennsylvania	0.0226696103%
PA79	Elk County, Pennsylvania	0.1842689815%
PA80	Emmaus Borough, Pennsylvania	0.0189823979%
PA81	Ephrata Borough, Pennsylvania	0.0323879573%
PA82	Ephrata Township, Pennsylvania	0.0106718965%
PA83	Erie City, Pennsylvania	0.1819428392%
PA84	Erie County, Pennsylvania	1.6551298548%

Allocations are subject to change pursuant to a State-Subdivision Agreement, Allocation Statute, Statutory Trust, or voluntary redistribution.

PA85	Exeter Borough, Pennsylvania	0.0081614148%
PA86	Exeter Township, Berks County, Pennsylvania	0.0275799039%
PA87	Fairview Township, Erie County, Pennsylvania	0.0010841242%
PA88	Fairview Township, York County, Pennsylvania	0.0213916783%
PA89	Falls Township, Bucks County, Pennsylvania	0.1095232279%
PA90	Fayette County, Pennsylvania	1.5021984244%
PA91	Ferguson Township, Centre County, Pennsylvania	0.0189311833%
PA92	Forest County, Pennsylvania	0.0406659448%
PA93	Forks Township, Northampton County, Pennsylvania	0.0159337029%
PA94	Forty Fort Borough, Pennsylvania	0.0104717843%
PA95	Franconia Township, Pennsylvania	0.0270099559%
PA96	Franklin County, Pennsylvania	0.6761855651%
PA97	Franklin Park Borough, Pennsylvania	0.0172024262%
PA98	Fulton County, Pennsylvania	0.0935219473%
PA99	Greene County, Pennsylvania	0.3236912664%
PA100	Greene Township, Franklin County, Pennsylvania	0.0035358827%
PA101	Greensburg City, Pennsylvania	0.0414893211%
PA102	Guilford Township, Pennsylvania	0.0058398533%
PA103	Hamilton Township, Franklin County, Pennsylvania	0.0022381401%
PA104	Hampden Township, Pennsylvania	0.0344524071%
PA105	Hampton Township, Pennsylvania	0.0283370719%
PA106	Hanover Borough, Pennsylvania	0.0243578727%
PA107	Hanover Township, Luzerne County, Pennsylvania	0.0245389536%
PA108	Hanover Township, Northampton County, Pennsylvania	0.0101971524%
PA109	Harborcreek Township, Pennsylvania	0.0014873946%
PA110	Harrisburg City, Pennsylvania	0.1286564596%
PA111	Harrison Township, Allegheny County, Pennsylvania	0.0125577683%
PA112	Hatfield Township, Pennsylvania	0.0403161321%
PA113	Haverford Township, Pennsylvania	0.1410660858%
PA114	Hazleton City, Pennsylvania	0.0914571905%
PA115	Hempfield Township, Westmoreland County, Pennsylvania	0.0120047266%
PA116	Hermitage City, Pennsylvania	0.1266110175%
PA117	Hilltown Township, Pennsylvania	0.0337787549%
PA118	Hopewell Township, Beaver County, Pennsylvania	0.0137204971%
PA119	Horsham Township, Pennsylvania	0.0532524254%
PA120	Huntingdon County, Pennsylvania	0.2196063686%

Allocations are subject to change pursuant to a State-Subdivision Agreement, Allocation Statute, Statutory Trust, or voluntary redistribution.

PA121	Indiana Borough, Pennsylvania	0.0557516441%
PA122	Indiana County, Pennsylvania	0.6849005647%
PA123	Jefferson County, Pennsylvania	0.3080403652%
PA124	Jefferson Hills Borough, Pennsylvania	0.0223397025%
PA125	Johnstown City, Pennsylvania	0.1376764563%
PA126	Juniata County, Pennsylvania	0.1257039366%
PA127	Kingston Borough, Pennsylvania	0.0579092199%
PA128	Lackawanna County, Pennsylvania	1.6187696404%
PA129	Lancaster City, Pennsylvania	0.2111259312%
PA130	Lancaster County, Pennsylvania	2.1716797222%
PA131	Lancaster Township, Lancaster County, Pennsylvania	0.0102800307%
PA132	Lansdale Borough, Pennsylvania	0.0492762958%
PA133	Lansdowne Borough, Pennsylvania	0.0210170021%
PA134	Lawrence County, Pennsylvania	0.9417560475%
PA135	Lebanon City, Pennsylvania	0.0459600053%
PA136	Lebanon County, Pennsylvania	0.6659194419%
PA137	Lehigh County, Pennsylvania	1.6280197601%
PA138	Lehigh Township, Northampton County, Pennsylvania	0.0064163654%
PA139	Lehman Township, Pike County, Pennsylvania	0.0065367397%
PA140	Limerick Township, Pennsylvania	0.0362752819%
PA141	Lock Haven City, Pennsylvania	0.0315428816%
PA142	Logan Township, Blair County, Pennsylvania	0.0280267858%
PA143	Lower Allen Township, Pennsylvania	0.0312959466%
PA144	Lower Burrell City, Pennsylvania	0.0230185729%
PA145	Lower Gwynedd Township, Pennsylvania	0.0326782676%
PA146	Lower Macungie Township, Pennsylvania	0.0047316447%
PA147	Lower Makefield Township, Pennsylvania	0.0499247539%
PA148	Lower Merion Township, Pennsylvania	0.2415824218%
PA149	Lower Moreland Township, Pennsylvania	0.0322806404%
PA150	Lower Paxton Township, Pennsylvania	0.0262808863%
PA151	Lower Pottsgrove Township, Pennsylvania	0.0247074965%
PA152	Lower Providence Township, Pennsylvania	0.0344351467%
PA153	Lower Salford Township, Pennsylvania	0.0315408981%
PA154	Lower Saucon Township, Pennsylvania	0.0107723658%
PA155	Lower Southampton Township, Pennsylvania	0.0681323691%
PA156	Loyalsock Township, Pennsylvania	0.0033615548%
PA157	Luzerne County, Pennsylvania	1.9841834441%
PA158	Lycoming County, Pennsylvania	0.5360423331%

Allocations are subject to change pursuant to a State-Subdivision Agreement, Allocation Statute, Statutory Trust, or voluntary redistribution.

PA159	Manchester Township, York County, Pennsylvania	0.0347631890%
PA160	Manheim Township, Lancaster County, Pennsylvania	0.0683876628%
PA161	Manor Township, Lancaster County, Pennsylvania	0.0138460424%
PA162	Marple Township, Pennsylvania	0.0463634882%
PA163	McCandless Township, Pennsylvania	0.0455473373%
PA164	McKean County, Pennsylvania	0.3028612246%
PA165	McKeesport City, Pennsylvania	0.0555716494%
PA166	Meadville City, Pennsylvania	0.0508303709%
PA167	Mercer County, Pennsylvania	0.7672567220%
PA168	Middle Smithfield Township, Pennsylvania	0.0102267147%
PA169	Middletown Township, Bucks County, Pennsylvania	0.1227948597%
PA170	Middletown Township, Delaware County, Pennsylvania	0.0049179675%
PA171	Mifflin County, Pennsylvania	0.2444463288%
PA172	Milford Township, Bucks County, Pennsylvania	0.0042322496%
PA173	Millcreek Township, Erie County, Pennsylvania	0.0600715181%
PA174	Monroe County, Pennsylvania	1.0446694800%
PA175	Monroeville Municipality, Pennsylvania	0.0885064620%
PA176	Montgomery County, Pennsylvania	4.1556752852%
PA177	Montgomery Township, Montgomery County, Pennsylvania	0.0614266143%
PA178	Montour County, Pennsylvania	0.1582514641%
PA179	Moon Township, Pennsylvania	0.0467984224%
PA180	Morrisville Borough, Pennsylvania	0.0202295870%
PA181	Mount Joy Township, Pennsylvania	0.0104237101%
PA182	Mount Lebanon Township, Pennsylvania	0.0919625831%
PA183	Mount Pleasant Township, Westmoreland County, Pennsylvania	0.0017276710%
PA184	Muhlenberg Township, Pennsylvania	0.0208765575%
PA185	Munhall Borough, Pennsylvania	0.0196654948%
PA186	Murrysville Municipality, Pennsylvania	0.0422134322%
PA187	Nanticoke City, Pennsylvania	0.0721951314%
PA188	Nether Providence Township, Pennsylvania	0.0194869640%
PA189	New Britain Township, Pennsylvania	0.0242239687%
PA190	New Castle City, Pennsylvania	0.1510594897%
PA191	New Garden Township, Pennsylvania	0.0147042936%
PA192	New Hanover Township, Pennsylvania	0.0156641240%
PA193	New Kensington City, Pennsylvania	0.0522999384%
PA194	Newberry Township, Pennsylvania	0.0129120437%

Allocations are subject to change pursuant to a State-Subdivision Agreement, Allocation Statute, Statutory Trust, or voluntary redistribution.

PA195	Newtown Township, Bucks County, Pennsylvania	0.0561194964%
PA196	Newtown Township, Delaware County, Pennsylvania	0.0325763343%
PA197	Norristown Borough, Pennsylvania	0.0911181685%
PA198	North Fayette Township, Pennsylvania	0.0287358560%
PA199	North Huntingdon Township, Pennsylvania	0.0620815657%
PA200	North Lebanon Township, Pennsylvania	0.0104009717%
PA201	North Middleton Township, Pennsylvania	0.0100402266%
PA202	North Strabane Township, Pennsylvania	0.0301440085%
PA203	North Union Township, Fayette County, Pennsylvania	0.0036336130%
PA204	North Whitehall Township, Pennsylvania	0.0024053608%
PA205	Northampton County, Pennsylvania	1.4273129347%
PA206	Northampton Township, Bucks County, Pennsylvania	0.0725033869%
PA207	Northumberland County, Pennsylvania	0.6342806481%
PA208	Palmer Township, Pennsylvania	0.0192909131%
PA209	Patton Township, Pennsylvania	0.0206875902%
PA210	Penn Hills Township, Pennsylvania	0.0786229014%
PA211	Penn Township, Westmoreland County, Pennsylvania	0.0470153228%
PA212	Penn Township, York County, Pennsylvania	0.0254794929%
PA213	Perry County, Pennsylvania	0.2769734792%
PA214	Peters Township, Washington County, Pennsylvania	0.0367514663%
PA215	Philadelphia City, Pennsylvania	15.4241178505%
PA216	Phoenixville Borough, Pennsylvania	0.0304064566%
PA217	Pike County, Pennsylvania	0.4194501968%
PA218	Pine Township, Allegheny County, Pennsylvania	0.0149582886%
PA219	Pittsburgh City, Pennsylvania	1.8621545362%
PA220	Plains Township, Pennsylvania	0.0349423810%
PA221	Plum Borough, Pennsylvania	0.0364300353%
PA222	Plumstead Township, Pennsylvania	0.0289716224%
PA223	Plymouth Township, Montgomery County, Pennsylvania	0.0603632451%
PA224	Pocono Township, Pennsylvania	0.0342638884%
PA225	Potter County, Pennsylvania	0.1064541793%
PA226	Pottstown Borough, Pennsylvania	0.0548059102%
PA227	Pottsville City, Pennsylvania	0.0393984966%
PA228	Radnor Township, Pennsylvania	0.0635974365%
PA229	Rapho Township, Pennsylvania	0.0024622422%
PA230	Reading City, Pennsylvania	0.3107085518%

Allocations are subject to change pursuant to a State-Subdivision Agreement, Allocation Statute, Statutory Trust, or voluntary redistribution.

PA231	Richland Township, Allegheny County, Pennsylvania	0.0145829749%
PA232	Richland Township, Bucks County, Pennsylvania	0.0196943488%
PA233	Richland Township, Cambria County, Pennsylvania	0.0268733129%
PA234	Ridley Township, Pennsylvania	0.0360651581%
PA235	Robinson Township, Allegheny County, Pennsylvania	0.0401754751%
PA236	Ross Township, Allegheny County, Pennsylvania	0.0519747767%
PA237	Rostraver Township, Pennsylvania	0.0254068150%
PA238	Salisbury Township, Lancaster County, Pennsylvania	0.0010972289%
PA239	Salisbury Township, Lehigh County, Pennsylvania	0.0101937286%
PA240	Sandy Township, Pennsylvania	0.0232682705%
PA241	Schuylkill County, Pennsylvania	1.1360040059%
PA242	Scott Township, Allegheny County, Pennsylvania	0.0263118889%
PA243	Scranton City, Pennsylvania	0.4360616367%
PA244	Shaler Township, Pennsylvania	0.0319417837%
PA245	Sharon City, Pennsylvania	0.0964271990%
PA246	Silver Spring Township, Pennsylvania	0.0228591207%
PA247	Skippack Township, Pennsylvania	0.0040963386%
PA248	Snyder County, Pennsylvania	0.1878575427%
PA249	Somerset County, Pennsylvania	0.5405033836%
PA250	Somerset Township, Somerset County, Pennsylvania	0.0039666612%
PA251	South Fayette Township, Pennsylvania	0.0228870538%
PA252	South Lebanon Township, Pennsylvania	0.0052508032%
PA253	South Middleton Township, Pennsylvania	0.0056161526%
PA254	South Park Township, Pennsylvania	0.0201815601%
PA255	South Union Township, Pennsylvania	0.0040522313%
PA256	South Whitehall Township, Pennsylvania	0.0202664927%
PA257	Spring Garden Township, Pennsylvania	0.0310942996%
PA258	Spring Township, Berks County, Pennsylvania	0.0278654682%
PA259	Springettsbury Township, Pennsylvania	0.0408509690%
PA260	Springfield Township, Delaware County, Pennsylvania	0.0497514413%
PA261	Springfield Township, Montgomery County, Pennsylvania	0.0383927880%
PA262	St. Marys City, Pennsylvania	0.0309022627%
PA263	State College Borough, Pennsylvania	0.0851447655%
PA264	Stroud Township, Pennsylvania	0.0499681528%
PA265	Sugar Notch Borough, Pennsylvania	0.0011073349%

Allocations are subject to change pursuant to a State-Subdivision Agreement, Allocation Statute, Statutory Trust, or voluntary redistribution.

PA266	Sullivan County, Pennsylvania	0.0308017225%
PA267	Susquehanna County, Pennsylvania	0.2942393746%
PA268	Susquehanna Township, Dauphin County, Pennsylvania	0.0293410568%
PA269	Swatara Township, Dauphin County, Pennsylvania	0.0276821677%
PA270	Tioga County, Pennsylvania	0.2348579899%
PA271	Towamencin Township, Pennsylvania	0.0301076460%
PA272	Tredyffrin Township, Pennsylvania	0.0647473439%
PA273	Union County, Pennsylvania	0.2025761688%
PA274	Union Township, Washington County, Pennsylvania	0.0016618642%
PA275	Unity Township, Pennsylvania	0.0070376932%
PA276	Upper Allen Township, Pennsylvania	0.0310776767%
PA277	Upper Chichester Township, Pennsylvania	0.0387469453%
PA278	Upper Darby Township, Pennsylvania	0.2609134046%
PA279	Upper Dublin Township, Pennsylvania	0.0660962774%
PA280	Upper Gwynedd Township, Pennsylvania	0.0294511126%
PA281	Upper Macungie Township, Pennsylvania	0.0203083805%
PA282	Upper Merion Township, Pennsylvania	0.1102960743%
PA283	Upper Moreland Township, Pennsylvania	0.0501362471%
PA284	Upper Providence Township, Delaware County, Pennsylvania	0.0195710230%
PA285	Upper Providence Township, Montgomery County, Pennsylvania	0.0475194167%
PA286	Upper Saucon Township, Pennsylvania	0.0121989830%
PA287	Upper Southampton Township, Pennsylvania	0.0288130438%
PA288	Upper Uwchlan Township, Pennsylvania	0.0134355703%
PA289	Uwchlan Township, Pennsylvania	0.0295796330%
PA290	Venango County, Pennsylvania	0.4173654407%
PA291	Warminster Township, Pennsylvania	0.0781034360%
PA292	Warren County, Pennsylvania	0.2233381842%
PA293	Warrington Township, Bucks County, Pennsylvania	0.0428775922%
PA294	Warwick Township, Bucks County, Pennsylvania	0.0303889837%
PA295	Warwick Township, Lancaster County, Pennsylvania	0.0107372075%
PA296	Washington City, Pennsylvania	0.0371118809%
PA297	Washington County, Pennsylvania	1.5644453218%
PA298	Washington Township, Franklin County, Pennsylvania	0.0134758289%
PA299	Wayne County, Pennsylvania	0.4359565631%

Allocations are subject to change pursuant to a State-Subdivision Agreement, Allocation Statute, Statutory Trust, or voluntary redistribution.

PA300	Waynesboro Borough, Pennsylvania	0.0153378289%
PA301	West Bradford Township, Pennsylvania	0.0019529773%
PA302	West Chester Borough, Pennsylvania	0.0409767032%
PA303	West Deer Township, Pennsylvania	0.0129721836%
PA304	West Goshen Township, Pennsylvania	0.0411406417%
PA305	West Hanover Township, Pennsylvania	0.0017916124%
PA306	West Hempfield Township, Pennsylvania	0.0134149806%
PA307	West Lampeter Township, Pennsylvania	0.0105347340%
PA308	West Manchester Township, Pennsylvania	0.0213714191%
PA309	West Mifflin Borough, Pennsylvania	0.0436394118%
PA310	West Norriton Township, Pennsylvania	0.0336121955%
PA311	West Pittston Borough, Pennsylvania	0.0090773739%
PA312	West Whiteland Township, Pennsylvania	0.0364079108%
PA313	Westmoreland County, Pennsylvania	3.2377785417%
PA314	Westtown Township, Pennsylvania	0.0209338404%
PA315	White Township, Indiana County, Pennsylvania	0.0076200375%
PA316	Whitehall Borough, Pennsylvania	0.0345143179%
PA317	Whitehall Township, Pennsylvania	0.0285992130%
PA318	Whitemarsh Township, Pennsylvania	0.0515602670%
PA319	Whitpain Township, Pennsylvania	0.0588375045%
PA320	Wilkes Barre Township, Pennsylvania	0.0216681047%
PA321	Wilkes-Barre City, Pennsylvania	0.2963130567%
PA322	Wilkesburg Borough, Pennsylvania	0.0580112712%
PA323	Williamsport City, Pennsylvania	0.1628334320%
PA324	Willistown Township, Pennsylvania	0.0206130941%
PA325	Windsor Township, York County, Pennsylvania	0.0141282538%
PA326	Worcester Township, Pennsylvania	0.0043645008%
PA327	Wright Township, Pennsylvania	0.0100206522%
PA328	Wyoming Borough, Pennsylvania	0.0071087891%
PA329	Wyoming County, Pennsylvania	0.2273372411%
PA330	Wyomissing Borough, Pennsylvania	0.0154207072%
PA331	Yeadon Borough, Pennsylvania	0.0246066966%
PA332	York City, Pennsylvania	0.1394378689%
PA333	York County, Pennsylvania	2.2119383354%
PA334	York Township, Pennsylvania	0.0334726482%

Allocations are subject to change pursuant to a State-Subdivision Agreement, Allocation Statute, Statutory Trust, or voluntary redistribution.

PR1	Adjuntas, Puerto Rico	0.4468461493%
PR2	Aguada, Puerto Rico	0.9238661758%
PR3	Aguadilla, Puerto Rico	1.6156167759%
PR4	Aguas Buenas, Puerto Rico	0.7490858028%
PR5	Aibonito, Puerto Rico	0.7959428477%
PR6	Anasco, Puerto Rico	0.5050154853%
PR7	Arecibo, Puerto Rico	1.3074850692%
PR8	Arroyo, Puerto Rico	2.0592191012%
PR9	Barceloneta, Puerto Rico	0.5768569406%
PR10	Barranquitas, Puerto Rico	0.7167107056%
PR11	Bayamon, Puerto Rico	5.7282390971%
PR12	Cabo Rojo, Puerto Rico	1.1570847420%
PR13	Caguas, Puerto Rico	4.7119895861%
PR14	Camuy, Puerto Rico	0.7759381807%
PR15	Canovanas, Puerto Rico	1.0721780377%
PR16	Carolina, Puerto Rico	4.3228006165%
PR17	Catano, Puerto Rico	0.7612066695%
PR18	Cayey, Puerto Rico	1.3596493469%
PR19	Ceiba, Puerto Rico	0.2896687707%
PR20	Ciales, Puerto Rico	0.4533215195%
PR21	Cidra, Puerto Rico	1.1671492158%
PR22	Coamo, Puerto Rico	0.9970822347%
PR23	Comerio, Puerto Rico	0.5268640655%
PR24	Corozal, Puerto Rico	0.8595048594%
PR25	Culebra, Puerto Rico	0.0380175870%
PR26	Dorado, Puerto Rico	0.8970759382%
PR27	Fajardo, Puerto Rico	1.1102770585%
PR28	Florida, Puerto Rico	0.2695408253%
PR29	Guanica, Puerto Rico	0.4269617539%
PR30	Guayama, Puerto Rico	1.3293151076%
PR31	Guayanilla, Puerto Rico	0.4886780984%
PR32	Guaynabo, Puerto Rico	2.3185934725%
PR33	Gurabo, Puerto Rico	0.9866291335%
PR34	Hatillo, Puerto Rico	1.0577790273%
PR35	Hormigueros, Puerto Rico	0.3963005262%
PR36	Humacao, Puerto Rico	1.8829438530%
PR37	Isabela, Puerto Rico	1.0062900243%
PR38	Jayuya, Puerto Rico	0.3757431113%
PR39	Juana Diaz, Puerto Rico	1.7179648597%
PR40	Juncos, Puerto Rico	0.9543672919%
PR41	Lajas, Puerto Rico	0.5633742491%
PR42	Lares, Puerto Rico	0.6852103333%
PR43	Las Marias, Puerto Rico	0.2285582941%
PR44	Las Piedras, Puerto Rico	0.8440153869%
PR45	Loiza, Puerto Rico	0.7971240145%
PR46	Luquillo, Puerto Rico	0.5035020683%
PR47	Manati, Puerto Rico	1.3858134207%
PR48	Maricao, Puerto Rico	0.1311593846%
PR49	Maunabo, Puerto Rico	0.2983734242%

Allocations are subject to change pursuant to a State-Subdivision Agreement, Allocation Statute, Statutory Trust, or voluntary redistribution.

PR50	Mayaguez, Puerto Rico	2.7384221211%
PR51	Moca, Puerto Rico	0.9400143856%
PR52	Morovis, Puerto Rico	0.7678286207%
PR53	Naguabo, Puerto Rico	0.6776685553%
PR54	Naranjito, Puerto Rico	0.6713715879%
PR55	Orocovis, Puerto Rico	0.5209419444%
PR56	Patillas, Puerto Rico	0.4307397840%
PR57	Penuelas, Puerto Rico	0.5782731381%
PR58	Ponce, Puerto Rico	5.1762853836%
PR59	Quebradillas, Puerto Rico	0.6086201563%
PR60	Rincon, Puerto Rico	0.3607312171%
PR61	Rio Grande, Puerto Rico	1.2995118170%
PR62	Sabana Grande, Puerto Rico	0.5625075422%
PR63	Salinas, Puerto Rico	0.8069301551%
PR64	San German, Puerto Rico	0.9914753253%
PR65	San Juan, Puerto Rico	13.8003700360%
PR66	San Lorenzo, Puerto Rico	1.0322446251%
PR67	San Sebastian, Puerto Rico	0.9222442638%
PR68	Santa Isabel, Puerto Rico	0.5210354055%
PR69	Toa Alta, Puerto Rico	1.7552873773%
PR70	Toa Baja, Puerto Rico	2.1783919223%
PR71	Trujillo Alto, Puerto Rico	1.9136501824%
PR72	Utua, Puerto Rico	0.7718304061%
PR73	Vega Alta, Puerto Rico	0.9338331796%
PR74	Vega Baja, Puerto Rico	1.6886509241%
PR75	Vieques, Puerto Rico	0.1979351524%
PR76	Villalba, Puerto Rico	0.5576736281%
PR77	Yabucoa, Puerto Rico	0.8842993409%
PR78	Yauco, Puerto Rico	1.1383015829%

Allocations are subject to change pursuant to a State-Subdivision Agreement, Allocation Statute, Statutory Trust, or voluntary redistribution.

RI1	Barrington Town, Rhode Island	2.3000539202%
RI2	Bristol Town, Rhode Island	1.0821868960%
RI3	Burrillville Town, Rhode Island	1.3272036109%
RI4	Central Falls City, Rhode Island	0.9147584689%
RI5	Charlestown, Rhode Island	0.5887860100%
RI6	Coventry Town, Rhode Island	3.5886939036%
RI7	Cranston City, Rhode Island	7.8869595262%
RI8	Cumberland Town, Rhode Island	2.4742003754%
RI9	East Greenwich Town, Rhode Island	1.7467671439%
RI10	East Providence City, Rhode Island	4.3247728580%
RI11	Exeter Town, Rhode Island	0.0071810640%
RI12	Foster Town, Rhode Island	0.2489021533%
RI13	Glocester Town, Rhode Island	0.8508469130%
RI14	Hopkinton Town, Rhode Island	0.7098006614%
RI15	Jamestown, Rhode Island	0.4220295287%
RI16	Johnston Town, Rhode Island	3.0898685140%
RI17	Lincoln Town, Rhode Island	2.1171973520%
RI18	Little Compton Town, Rhode Island	0.2663017745%
RI19	Middletown, Rhode Island	1.2877439601%
RI20	Narragansett Town, Rhode Island	1.2760123800%
RI21	New Shoreham Town, Rhode Island	0.2118269375%
RI22	Newport City, Rhode Island	2.3339316695%
RI23	North Kingstown, Rhode Island	2.6500524514%
RI24	North Providence Town, Rhode Island	2.5306229398%
RI25	North Smithfield Town, Rhode Island	1.1299013506%
RI26	Pawtucket City, Rhode Island	5.9652217345%
RI27	Portsmouth Town, Rhode Island	1.2807429020%
RI28	Providence City, Rhode Island	21.4858080262%
RI29	Richmond Town, Rhode Island	0.0818789542%
RI30	Scituate Town, Rhode Island	1.0248588645%
RI31	Smithfield Town, Rhode Island	1.7724673574%
RI32	South Kingstown, Rhode Island	2.3282747894%
RI33	Tiverton Town, Rhode Island	0.9907730639%
RI34	Warren Town, Rhode Island	0.1394116029%
RI35	Warwick City, Rhode Island	9.9418184427%
RI36	West Greenwich Town, Rhode Island	0.7104734659%
RI37	West Warwick Town, Rhode Island	3.0239943495%
RI38	Westerly Town, Rhode Island	2.0135754535%
RI39	Woonsocket City, Rhode Island	3.8740986306%

Allocations are subject to change pursuant to a State-Subdivision Agreement, Allocation Statute, Statutory Trust, or voluntary redistribution.

SC1	Abbeville County, South Carolina	0.3350059823%
SC2	Aiken City, South Carolina	0.7838026892%
SC3	Aiken County, South Carolina	2.5661670597%
SC4	Allendale County, South Carolina	0.1220441823%
SC5	Anderson City, South Carolina	1.1735303052%
SC6	Anderson County, South Carolina	3.3392231904%
SC7	Bamberg County, South Carolina	0.2705913372%
SC8	Barnwell County, South Carolina	0.4653224769%
SC9	Beaufort City, South Carolina	0.0769982478%
SC10	Beaufort County, South Carolina	2.3364418352%
SC11	Berkeley County, South Carolina	2.0961440294%
SC12	Bluffton Town, South Carolina	0.0481968917%
SC13	Calhoun County, South Carolina	0.1833260393%
SC14	Cayce City, South Carolina	0.2572136960%
SC15	Charleston City, South Carolina	2.3004340552%
SC16	Charleston County, South Carolina	3.8016438488%
SC17	Cherokee County, South Carolina	0.9440700745%
SC18	Chester City, South Carolina	0.1299573133%
SC19	Chester County, South Carolina	0.3947965211%
SC20	Chesterfield County, South Carolina	0.9443488664%
SC21	Clarendon County, South Carolina	0.5705383575%
SC22	Clemson City, South Carolina	0.3311616877%
SC23	Colleton County, South Carolina	0.8589365535%
SC24	Columbia City, South Carolina	2.3918060702%
SC25	Conway City, South Carolina	0.2894739402%
SC26	Darlington County, South Carolina	1.6906462867%
SC27	Dillon County, South Carolina	0.6608411417%
SC28	Dorchester County, South Carolina	1.6015765975%
SC29	Easley City, South Carolina	0.8565835771%
SC30	Edgefield County, South Carolina	0.3586097074%
SC31	Fairfield County, South Carolina	0.3536421891%
SC32	Florence City, South Carolina	1.0065336904%
SC33	Florence County, South Carolina	2.2059006272%
SC34	Forest Acres City, South Carolina	0.0995929056%
SC35	Fort Mill Town, South Carolina	0.1714974802%
SC36	Fountain Inn City, South Carolina	0.1975697094%
SC37	Gaffney City, South Carolina	0.2044353782%
SC38	Georgetown City, South Carolina	0.2626233562%
SC39	Georgetown County, South Carolina	1.1895098900%
SC40	Goose Creek City, South Carolina	0.5473575768%
SC41	Greenville City, South Carolina	2.2705648395%
SC42	Greenville County, South Carolina	7.1502328364%
SC43	Greenwood City, South Carolina	0.0308220618%
SC44	Greenwood County, South Carolina	1.3388944490%
SC45	Greer City, South Carolina	0.5590564672%
SC46	Hampton County, South Carolina	0.3450376919%
SC47	Hanahan City, South Carolina	0.2279684840%
SC48	Hilton Head Island Town, South Carolina	0.2323878458%

Allocations are subject to change pursuant to a State-Subdivision Agreement, Allocation Statute, Statutory Trust, or voluntary redistribution.

SC49	Horry County, South Carolina	5.2166718879%
SC50	Irmo Town, South Carolina	0.0942740906%
SC51	James Island Town, South Carolina	0.0461551887%
SC52	Jasper County, South Carolina	0.4278548317%
SC53	Kershaw County, South Carolina	1.0780892823%
SC54	Lancaster County, South Carolina	1.4809282603%
SC55	Laurens County, South Carolina	1.3598442946%
SC56	Lee County, South Carolina	0.2176621820%
SC57	Lexington County, South Carolina	4.4881391605%
SC58	Lexington Town, South Carolina	0.2342104062%
SC59	Marion County, South Carolina	0.6973242307%
SC60	Marlboro County, South Carolina	0.4878238042%
SC61	Mauldin City, South Carolina	0.4253253929%
SC62	McCormick County, South Carolina	0.1281623493%
SC63	Moncks Corner Town, South Carolina	0.1965426445%
SC64	Mount Pleasant Town, South Carolina	0.5750801889%
SC65	Myrtle Beach City, South Carolina	1.9068234068%
SC66	Newberry City, South Carolina	0.0344864657%
SC67	Newberry County, South Carolina	0.5656551710%
SC68	North Augusta City, South Carolina	0.5139678525%
SC69	North Charleston City, South Carolina	1.7751090959%
SC70	North Myrtle Beach City, South Carolina	0.6366313248%
SC71	Oconee County, South Carolina	2.8099515214%
SC72	Orangeburg City, South Carolina	0.0468940344%
SC73	Orangeburg County, South Carolina	1.4543982912%
SC74	Pickens County, South Carolina	2.8143347165%
SC75	Port Royal Town, South Carolina	0.0206098617%
SC76	Richland County, South Carolina	3.8816723839%
SC77	Rock Hill City, South Carolina	1.3120073555%
SC78	Saluda County, South Carolina	0.2604801809%
SC79	Simpsonville City, South Carolina	0.3497064495%
SC80	Spartanburg City, South Carolina	1.1890308958%
SC81	Spartanburg County, South Carolina	6.4084293395%
SC82	Summerville Town, South Carolina	0.6446011912%
SC83	Sumter City, South Carolina	0.5390642671%
SC84	Sumter County, South Carolina	0.9480995733%
SC85	Tega Cay City, South Carolina	0.0433365022%
SC86	Union County, South Carolina	0.6499524020%
SC87	West Columbia City, South Carolina	0.3943858322%
SC88	Williamsburg County, South Carolina	0.4931357629%
SC89	York County, South Carolina	2.5800878865%

Allocations are subject to change pursuant to a State-Subdivision Agreement, Allocation Statute, Statutory Trust, or voluntary redistribution.

SD1	Aberdeen City, South Dakota	1.7806789284%
SD2	Aurora County, South Dakota	0.1283252150%
SD3	Beadle County, South Dakota	0.8743032704%
SD4	Bennett County, South Dakota	0.1895703332%
SD5	Bon Homme County, South Dakota	0.6047162426%
SD6	Box Elder City, South Dakota	0.2251076107%
SD7	Brandon City, South Dakota	0.4012895918%
SD8	Brookings City, South Dakota	2.4259611863%
SD9	Brookings County, South Dakota	0.2802421588%
SD10	Brown County, South Dakota	1.7764564315%
SD11	Brule County, South Dakota	0.8045710091%
SD12	Buffalo County, South Dakota	0.1823519926%
SD13	Butte County, South Dakota	0.8926544344%
SD14	Campbell County, South Dakota	0.0682419048%
SD15	Charles Mix County, South Dakota	0.8084433424%
SD16	Clark County, South Dakota	0.2550260601%
SD17	Clay County, South Dakota	0.4415194932%
SD18	Codington County, South Dakota	0.8721266365%
SD19	Corson County, South Dakota	0.3429322421%
SD20	Custer County, South Dakota	1.0868471426%
SD21	Davison County, South Dakota	0.6815458005%
SD22	Day County, South Dakota	0.3921680475%
SD23	Deuel County, South Dakota	0.4035008098%
SD24	Dewey County, South Dakota	0.3699996685%
SD25	Douglas County, South Dakota	0.2891518759%
SD26	Edmunds County, South Dakota	0.2529348056%
SD27	Fall River County, South Dakota	2.1968904590%
SD28	Faulk County, South Dakota	0.2772473959%
SD29	Grant County, South Dakota	0.6923230564%
SD30	Gregory County, South Dakota	0.5555128599%
SD31	Haakon County, South Dakota	0.1774497029%
SD32	Hamlin County, South Dakota	0.3340117176%
SD33	Hand County, South Dakota	0.2401311401%
SD34	Hanson County, South Dakota	0.1484271966%
SD35	Harding County, South Dakota	0.0620805393%
SD36	Hughes County, South Dakota	0.8137066032%
SD37	Huron City, South Dakota	0.8308959590%
SD38	Hutchinson County, South Dakota	0.5659237410%
SD39	Hyde County, South Dakota	0.0640529112%
SD40	Jackson County, South Dakota	0.1437421380%
SD41	Jerauld County, South Dakota	0.3258250234%
SD42	Jones County, South Dakota	0.0451732597%
SD43	Kingsbury County, South Dakota	0.3721763025%
SD44	Lake County, South Dakota	0.8273932428%
SD45	Lawrence County, South Dakota	2.3838237581%
SD46	Lincoln County, South Dakota	1.2611723923%
SD47	Lyman County, South Dakota	0.3239942300%
SD48	Marshall County, South Dakota	0.5625107271%
SD49	McCook County, South Dakota	0.3047773840%

Allocations are subject to change pursuant to a State-Subdivision Agreement, Allocation Statute, Statutory Trust, or voluntary redistribution.

SD50	McPherson County, South Dakota	0.1613184030%
SD51	Meade County, South Dakota	3.2698326502%
SD52	Mellette County, South Dakota	0.1848247525%
SD53	Miner County, South Dakota	0.1616739703%
SD54	Minnehaha County, South Dakota	12.2243522517%
SD55	Mitchell City, South Dakota	1.5031732329%
SD56	Moody County, South Dakota	0.4743937985%
SD57	Oglala Lakota County, South Dakota	1.3919692864%
SD58	Pennington County, South Dakota	8.0611767283%
SD59	Perkins County, South Dakota	0.3755374403%
SD60	Pierre City, South Dakota	0.6216678331%
SD61	Potter County, South Dakota	0.1893444561%
SD62	Rapid City, South Dakota	6.9492723574%
SD63	Roberts County, South Dakota	0.9943780269%
SD64	Sanborn County, South Dakota	0.1141857404%
SD65	Sioux Falls City, South Dakota	21.6732660428%
SD66	Spearfish City, South Dakota	0.8208633410%
SD67	Spink County, South Dakota	0.7324773052%
SD68	Stanley County, South Dakota	0.1733882380%
SD69	Sully County, South Dakota	0.0632218131%
SD70	Todd County, South Dakota	1.0677859248%
SD71	Tripp County, South Dakota	0.6252580903%
SD72	Turner County, South Dakota	0.6536969906%
SD73	Union County, South Dakota	1.4531041680%
SD74	Vermillion City, South Dakota	0.5912781760%
SD75	Walworth County, South Dakota	0.5615110318%
SD76	Watertown City, South Dakota	1.6132964277%
SD77	Yankton City, South Dakota	1.2219897393%
SD78	Yankton County, South Dakota	1.4233435084%
SD79	Ziebach County, South Dakota	0.3085103004%

Allocations are subject to change pursuant to a State-Subdivision Agreement, Allocation Statute, Statutory Trust, or voluntary redistribution.

TN1	Alexandria Town, Tennessee	0.0027913085%
TN2	Algood City, Tennessee	0.0032741136%
TN3	Anderson County, Tennessee	1.0489907838%
TN4	Ardmore City, Tennessee	0.0026765324%
TN5	Arlington Town, Tennessee	0.0036566309%
TN6	Athens City, Tennessee	0.2360706677%
TN7	Auburntown, Tennessee	0.0001983981%
TN8	Bartlett City, Tennessee	0.0730561566%
TN9	Baxter Town, Tennessee	0.0004972097%
TN10	Bedford County, Tennessee	0.5272814034%
TN11	Bell Buckle Town, Tennessee	0.0002627582%
TN12	Benton County, Tennessee	0.5216608068%
TN13	Bledsoe County, Tennessee	0.1398580820%
TN14	Blount County, Tennessee	1.9196465581%
TN15	Bradley County, Tennessee	1.0430217552%
TN16	Brentwood City, Tennessee	0.0478208600%
TN17	Bristol City, Tennessee	0.5426871150%
TN18	Byrdstown, Tennessee	0.0011427364%
TN19	Campbell County, Tennessee	1.5974370559%
TN20	Cannon County, Tennessee	0.3116778190%
TN21	Carroll County, Tennessee	0.4438060785%
TN22	Carter County, Tennessee	0.5782580416%
TN23	Centertown, Tennessee	0.0001321538%
TN24	Centerville Town, Tennessee	0.0116202349%
TN25	Chapel Hill Town, Tennessee	0.0043601529%
TN26	Chattanooga City, Tennessee	0.4981237028%
TN27	Cheatham County, Tennessee	0.8209998781%
TN28	Chester County, Tennessee	0.1751399118%
TN29	Claiborne County, Tennessee	1.1929412357%
TN30	Clarksville City, Tennessee	0.2296815192%
TN31	Clay County, Tennessee	0.3261509170%
TN32	Cleveland City, Tennessee	0.5531282252%
TN33	Clifton City, Tennessee	0.0022427615%
TN34	Clinton City, Tennessee	0.1573341188%
TN35	Cocke County, Tennessee	0.8746257470%
TN36	Coffee County, Tennessee	0.4346569849%
TN37	Collegedale City, Tennessee	0.0080390188%
TN38	Collierville Town, Tennessee	0.0617375387%
TN39	Collinwood City, Tennessee	0.0021594326%
TN40	Columbia City, Tennessee	0.0390894158%
TN41	Cookeville City, Tennessee	0.8404101920%
TN42	Cornersville Town, Tennessee	0.0025527953%
TN43	Crab Orchard City, Tennessee	0.0000241612%
TN44	Crockett County, Tennessee	0.1232062476%
TN45	Crossville City, Tennessee	0.0619543195%
TN46	Cumberland County, Tennessee	0.8164884351%
TN47	Dandridge Town, Tennessee	0.0109089663%
TN48	De Kalb County, Tennessee	0.4242612240%
TN49	Decatur County, Tennessee	0.3607195939%

Allocations are subject to change pursuant to a State-Subdivision Agreement, Allocation Statute, Statutory Trust, or voluntary redistribution.

TN50	Decatur Town, Tennessee	0.0050599481%
TN51	Dickson City, Tennessee	0.0699263820%
TN52	Dickson County, Tennessee	0.7642083488%
TN53	Dowelltown, Tennessee	0.0007434696%
TN54	Doyle Town, Tennessee	0.0001218109%
TN55	Dyer County, Tennessee	0.2010581703%
TN56	Dyersburg City, Tennessee	0.2008506856%
TN57	Eagleville City, Tennessee	0.0010231029%
TN58	East Ridge City, Tennessee	0.0217959070%
TN59	Elizabethton City, Tennessee	0.2653016475%
TN60	Elkton City, Tennessee	0.0004852756%
TN61	Ethridge Town, Tennessee	0.0005864009%
TN62	Farragut Town, Tennessee	0.0167667362%
TN63	Fayette County, Tennessee	0.3157083831%
TN64	Fayetteville City, Tennessee	0.0647238955%
TN65	Fentress County, Tennessee	0.5526714656%
TN66	Franklin City, Tennessee	0.1089989646%
TN67	Franklin County, Tennessee	0.6079344750%
TN68	Gallatin City, Tennessee	0.0760079674%
TN69	Gatlinburg City, Tennessee	0.0507819668%
TN70	Germantown City, Tennessee	0.0687501047%
TN71	Gibson County, Tennessee	0.4940695219%
TN72	Giles County, Tennessee	0.4000334952%
TN73	Goodlettsville City, Tennessee	0.0334336034%
TN74	Grainger County, Tennessee	0.4671260668%
TN75	Greene County, Tennessee	0.8232264763%
TN76	Greeneville Town, Tennessee	0.3895702338%
TN77	Grundy County, Tennessee	0.3896858892%
TN78	Hamblen County, Tennessee	2.2614488604%
TN79	Hamilton County, Tennessee	4.1540192234%
TN80	Hancock County, Tennessee	0.2089065376%
TN81	Hardeman County, Tennessee	0.2150658408%
TN82	Hardin County, Tennessee	0.5683946644%
TN83	Hartsville/Trousdale County, Tennessee	0.1139641522%
TN84	Hawkins County, Tennessee	1.0968095083%
TN85	Haywood County, Tennessee	0.1104263592%
TN86	Henderson County, Tennessee	0.2498867656%
TN87	Hendersonville City, Tennessee	0.1137407554%
TN88	Henry County, Tennessee	0.6444385596%
TN89	Hickman County, Tennessee	0.2687886895%
TN90	Houston County, Tennessee	0.1198735525%
TN91	Humphreys County, Tennessee	0.2441608982%
TN92	Jackson City, Tennessee	0.0431370644%
TN93	Jackson County, Tennessee	0.2780985367%
TN94	Jefferson County, Tennessee	0.8912247367%
TN95	Johnson City, Tennessee	1.0682855260%
TN96	Johnson County, Tennessee	0.2282065978%
TN97	Kingsport City, Tennessee	0.9871149359%
TN98	Knox County, Tennessee	9.1641554650%

Allocations are subject to change pursuant to a State-Subdivision Agreement, Allocation Statute, Statutory Trust, or voluntary redistribution.

TN99	Knoxville City, Tennessee	1.5417816888%
TN100	La Vergne City, Tennessee	0.0518950147%
TN101	Lake County, Tennessee	0.0671464632%
TN102	Lakeland City, Tennessee	0.0000095891%
TN103	Lauderdale County, Tennessee	0.2733775153%
TN104	Lawrence County, Tennessee	0.6473535215%
TN105	Lawrenceburg City, Tennessee	0.0465511203%
TN106	Lebanon City, Tennessee	0.1110258247%
TN107	Lewis County, Tennessee	0.1528225920%
TN108	Lewisburg City, Tennessee	0.0396496875%
TN109	Lexington City, Tennessee	0.0796867496%
TN110	Liberty Town, Tennessee	0.0003647628%
TN111	Lincoln County, Tennessee	0.3409251715%
TN112	Livingston Town, Tennessee	0.0198677435%
TN113	Loretto City, Tennessee	0.0047940075%
TN114	Loudon County, Tennessee	0.8992460428%
TN115	Lynchburg, Moore County Metropolitan Government, Tennessee	0.0579106070%
TN116	Lynnville Town, Tennessee	0.0003845691%
TN117	Macon County, Tennessee	0.3091017000%
TN118	Madison County, Tennessee	0.8907256845%
TN119	Manchester City, Tennessee	0.1612528379%
TN120	Marion County, Tennessee	0.3637161259%
TN121	Marshall County, Tennessee	0.4953711694%
TN122	Martin City, Tennessee	0.0101175931%
TN123	Maryville City, Tennessee	0.3223901040%
TN124	Maury County, Tennessee	1.0724162522%
TN125	McMinn County, Tennessee	0.6936567070%
TN126	McMinnville City, Tennessee	0.0355475192%
TN127	McNairy County, Tennessee	0.4269884656%
TN128	Meigs County, Tennessee	0.2016450737%
TN129	Memphis City, Tennessee	4.9079216307%
TN130	Millington City, Tennessee	0.0212200583%
TN131	Minor Hill City, Tennessee	0.0008698448%
TN132	Monroe County, Tennessee	0.7506735593%
TN133	Monterey Town, Tennessee	0.0029942290%
TN134	Montgomery County, Tennessee	1.6758545682%
TN135	Morgan County, Tennessee	0.5132562715%
TN136	Morrison Town, Tennessee	0.0004337290%
TN137	Morristown City, Tennessee	0.3919462797%
TN138	Mount Juliet City, Tennessee	0.0577622481%
TN139	Mount Pleasant City, Tennessee	0.0048377656%
TN140	Murfreesboro City, Tennessee	0.7283549414%
TN141	Nashville-Davidson Metropolitan Government, Tennessee	8.9605710893%
TN142	Nolensville Town, Tennessee	0.0026055144%
TN143	Normandy Town, Tennessee	0.0000797277%
TN144	Oak Ridge City, Tennessee	0.9598050011%
TN145	Obion County, Tennessee	0.2204168957%

Allocations are subject to change pursuant to a State-Subdivision Agreement, Allocation Statute, Statutory Trust, or voluntary redistribution.

TN146	Overton County, Tennessee	0.5262993368%
TN147	Paris City, Tennessee	0.0217300395%
TN148	Perry County, Tennessee	0.0857864664%
TN149	Petersburg Town, Tennessee	0.0005822973%
TN150	Pickett County, Tennessee	0.1459705284%
TN151	Pigeon Forge City, Tennessee	0.0877322588%
TN152	Pleasant Hill Town, Tennessee	0.0000178801%
TN153	Polk County, Tennessee	0.3220131560%
TN154	Portland City, Tennessee	0.0203045711%
TN155	Pulaski City, Tennessee	0.0561230557%
TN156	Putnam County, Tennessee	0.3863240500%
TN157	Red Bank City, Tennessee	0.0106755617%
TN158	Rhea County, Tennessee	0.5404420504%
TN159	Ripley City, Tennessee	0.0190759934%
TN160	Roane County, Tennessee	1.6361535854%
TN161	Robertson County, Tennessee	0.8676284650%
TN162	Rutherford County, Tennessee	2.5746747125%
TN163	Scott County, Tennessee	0.5189341096%
TN164	Sequatchie County, Tennessee	0.2433974548%
TN165	Sevier County, Tennessee	1.3567168872%
TN166	Sevierville City, Tennessee	0.0845613223%
TN167	Shelby County, Tennessee	3.5255393191%
TN168	Shelbyville City, Tennessee	0.0482670674%
TN169	Smith County, Tennessee	0.5711842980%
TN170	Smithville City, Tennessee	0.0196818237%
TN171	Smyrna Town, Tennessee	0.1314691656%
TN172	Soddy-Daisy City, Tennessee	0.0110233237%
TN173	Sparta City, Tennessee	0.0168519913%
TN174	Spencer Town, Tennessee	0.0007743306%
TN175	Spring Hill City, Tennessee	0.0244598773%
TN176	Springfield City, Tennessee	0.0550041036%
TN177	Stewart County, Tennessee	0.1459273147%
TN178	Sullivan County, Tennessee	1.4573397906%
TN179	Sumner County, Tennessee	1.7022113712%
TN180	Tipton County, Tennessee	0.6312749815%
TN181	Tullahoma City, Tennessee	0.3238479828%
TN182	Unicoi County, Tennessee	0.3464527663%
TN183	Union City, Tennessee	0.0993864534%
TN184	Union County, Tennessee	0.5606745148%
TN185	Van Buren County, Tennessee	0.0471429229%
TN186	Viola Town, Tennessee	0.0000607170%
TN187	Warren County, Tennessee	0.5357371504%
TN188	Wartrace Town, Tennessee	0.0003753988%
TN189	Washington County, Tennessee	1.1061046159%
TN190	Wayne County, Tennessee	0.2247756248%
TN191	Waynesboro City, Tennessee	0.0036939405%
TN192	Weakley County, Tennessee	0.3773601643%

Allocations are subject to change pursuant to a State-Subdivision Agreement, Allocation Statute, Statutory Trust, or voluntary redistribution.

TN193	White County, Tennessee	0.3992656969%
TN194	White House City, Tennessee	0.0200834355%
TN195	Williamson County, Tennessee	1.6817249840%
TN196	Wilson County, Tennessee	1.4019072760%
TN197	Woodbury Town, Tennessee	0.0086691778%

TX1	Abbott City, Texas	0.0004586670%
TX2	Abernathy City, Texas	0.0000733330%
TX3	Abilene City, Texas	0.3758786670%
TX4	Ackerly City, Texas	0.0000140000%
TX5	Addison Town, Texas	0.0387293330%
TX6	Adrian City, Texas	0.0001206670%
TX7	Agua Dulce City, Texas	0.0000286670%
TX8	Alamo City, Texas	0.0147473330%
TX9	Alamo Heights City, Texas	0.0187986670%
TX10	Alba Town, Texas	0.0021306670%
TX11	Albany City, Texas	0.0001200000%
TX12	Aledo City, Texas	0.0002206670%
TX13	Alice City, Texas	0.0475273330%
TX14	Allen City, Texas	0.2100540000%
TX15	Alma Town, Texas	0.0007380000%
TX16	Alpine City, Texas	0.0197906670%
TX17	Alto Town, Texas	0.0025113330%
TX18	Alton City, Texas	0.0076933330%
TX19	Alvarado City, Texas	0.0193526670%
TX20	Alvin City, Texas	0.0759746670%
TX21	Alvord Town, Texas	0.0002386670%
TX22	Amarillo City, Texas	0.6584406670%
TX23	Ames City, Texas	0.0037140000%
TX24	Amherst City, Texas	0.0000146670%
TX25	Anahuac City, Texas	0.0003613330%
TX26	Anderson City, Texas	0.0000126670%
TX27	Anderson County, Texas	0.1791753330%
TX28	Andrews City, Texas	0.0126553330%
TX29	Andrews County, Texas	0.0250706670%
TX30	Angelina County, Texas	0.1533040000%
TX31	Angleton City, Texas	0.0418606670%
TX32	Angus City, Texas	0.0002206670%
TX33	Anna City, Texas	0.0060500000%
TX34	Annetta North Town, Texas	0.0000226670%
TX35	Annetta South Town, Texas	0.0004013330%
TX36	Annetta Town, Texas	0.0039706670%
TX37	Annona Town, Texas	0.0004920000%
TX38	Anson City, Texas	0.0034226670%
TX39	Anthony Town, Texas	0.0030093330%
TX40	Anton City, Texas	0.0002960000%
TX41	Appleby City, Texas	0.0010340000%
TX42	Aquilla City, Texas	0.0001386670%
TX43	Aransas County, Texas	0.1776746670%
TX44	Aransas Pass City, Texas	0.0385420000%
TX45	Archer City, Texas	0.0070360000%
TX46	Archer County, Texas	0.0303560000%
TX47	Arcola City, Texas	0.0048600000%
TX48	Argyle City, Texas	0.0076040000%
TX49	Arlington City, Texas	0.4905353330%

TX50	Armstrong County, Texas	0.0006493330%
TX51	Arp City, Texas	0.0013393330%
TX52	Asherton City, Texas	0.0000746670%
TX53	Aspermont Town, Texas	0.0000060000%
TX54	Atascosa County, Texas	0.1179353330%
TX55	Athens City, Texas	0.0706280000%
TX56	Atlanta City, Texas	0.0206633330%
TX57	Aubrey City, Texas	0.0100940000%
TX58	Aurora City, Texas	0.0012326670%
TX59	Austin City, Texas	3.2518106670%
TX60	Austin County, Texas	0.0506866670%
TX61	Austwell City, Texas	0.0000726670%
TX62	Avery Town, Texas	0.0000920000%
TX63	Avinger Town, Texas	0.0007433330%
TX64	Azle City, Texas	0.0214753330%
TX65	Bailey City, Texas	0.0006333330%
TX66	Bailey County, Texas	0.0102513330%
TX67	Bailey's Prairie Village, Texas	0.0037360000%
TX68	Baird City, Texas	0.0018680000%
TX69	Balch Springs City, Texas	0.0182386670%
TX70	Balcones Heights City, Texas	0.0158740000%
TX71	Ballinger City, Texas	0.0061146670%
TX72	Balmorhea City, Texas	0.0000420000%
TX73	Bandera City, Texas	0.0019286670%
TX74	Bandera County, Texas	0.0578766670%
TX75	Bangs City, Texas	0.0020333330%
TX76	Bardwell City, Texas	0.0002413330%
TX77	Barry City, Texas	0.0001333330%
TX78	Barstow City, Texas	0.0000406670%
TX79	Bartlett City, Texas	0.0022493330%
TX80	Bartonville Town, Texas	0.0059246670%
TX81	Bastrop City, Texas	0.0308800000%
TX82	Bastrop County, Texas	0.2293066670%
TX83	Bay City, Texas	0.0386080000%
TX84	Baylor County, Texas	0.0198880000%
TX85	Bayou Vista City, Texas	0.0041600000%
TX86	Bayside Town, Texas	0.0001613330%
TX87	Baytown City, Texas	0.1440440000%
TX88	Bayview Town, Texas	0.0000273330%
TX89	Beach City, Texas	0.0083366670%
TX90	Bear Creek Village, Texas	0.0006040000%
TX91	Beasley City, Texas	0.0000866670%
TX92	Beaumont City, Texas	0.4553400000%
TX93	Beckville City, Texas	0.0008313330%
TX94	Bedford City, Texas	0.0628760000%
TX95	Bedias City, Texas	0.0023166670%
TX96	Bee Cave City, Texas	0.0085753330%
TX97	Bee County, Texas	0.0652293330%
TX98	Beeville City, Texas	0.0160180000%

TX99	Bell County, Texas	0.4338320000%
TX100	Bellaire City, Texas	0.0275093330%
TX101	Bellevue City, Texas	0.0000373330%
TX102	Bellmead City, Texas	0.0096580000%
TX103	Bells Town, Texas	0.0012606670%
TX104	Bellville City, Texas	0.0049920000%
TX105	Belton City, Texas	0.0484533330%
TX106	Benavides City, Texas	0.0001013330%
TX107	Benbrook City, Texas	0.0292793330%
TX108	Benjamin City, Texas	0.0006340000%
TX109	Berryville Town, Texas	0.0095860000%
TX110	Bertram City, Texas	0.0001213330%
TX111	Beverly Hills City, Texas	0.0028906670%
TX112	Bevil Oaks City, Texas	0.0003660000%
TX113	Bexar County, Texas	4.6714346670%
TX114	Big Lake City, Texas	0.0003646670%
TX115	Big Sandy Town, Texas	0.0030526670%
TX116	Big Spring City, Texas	0.1266186670%
TX117	Big Wells City, Texas	0.0001573330%
TX118	Bishop City, Texas	0.0054753330%
TX119	Bishop Hills Town, Texas	0.0002153330%
TX120	Blackwell City, Texas	0.0000206670%
TX121	Blanco City, Texas	0.0041273330%
TX122	Blanco County, Texas	0.0328153330%
TX123	Blanket Town, Texas	0.0000980000%
TX124	Bloomburg Town, Texas	0.0006733330%
TX125	Blooming Grove Town, Texas	0.0002346670%
TX126	Blossom City, Texas	0.0001320000%
TX127	Blue Mound City, Texas	0.0019253330%
TX128	Blue Ridge City, Texas	0.0008966670%
TX129	Blum Town, Texas	0.0010813330%
TX130	Boerne City, Texas	0.0303840000%
TX131	Bogata City, Texas	0.0024326670%
TX132	Bonham City, Texas	0.0672726670%
TX133	Bonney Village, Texas	0.0016733330%
TX134	Booker Town, Texas	0.0006906670%
TX135	Borden County, Texas	0.0006666670%
TX136	Borger City, Texas	0.0464533330%
TX137	Bosque County, Texas	0.0473820000%
TX138	Bovina City, Texas	0.0001153330%
TX139	Bowie City, Texas	0.0557466670%
TX140	Bowie County, Texas	0.1554600000%
TX141	Boyd Town, Texas	0.0046353330%
TX142	Brackettville City, Texas	0.0000053330%
TX143	Brady City, Texas	0.0183200000%
TX144	Brazoria City, Texas	0.0076913330%
TX145	Brazoria County, Texas	0.6807266670%
TX146	Brazos Bend City, Texas	0.0003080000%
TX147	Brazos Country City, Texas	0.0006013330%

TX148	Brazos County, Texas	0.2280580000%
TX149	Breckenridge City, Texas	0.0159840000%
TX150	Bremond City, Texas	0.0037026670%
TX151	Brenham City, Texas	0.0365000000%
TX152	Brewster County, Texas	0.0400580000%
TX153	Briarcliff Village, Texas	0.0003813330%
TX154	Briaroaks City, Texas	0.0000380000%
TX155	Bridge City, Texas	0.0538373330%
TX156	Bridgeport City, Texas	0.0222006670%
TX157	Briscoe County, Texas	0.0006513330%
TX158	Broadus Town, Texas	0.0000206670%
TX159	Bronte Town, Texas	0.0000660000%
TX160	Brooks County, Texas	0.0138066670%
TX161	Brookshire City, Texas	0.0042706670%
TX162	Brookside Village City, Texas	0.0007400000%
TX163	Brown County, Texas	0.1289446670%
TX164	Browndell City, Texas	0.0001013330%
TX165	Brownfield City, Texas	0.0096346670%
TX166	Brownsboro City, Texas	0.0021173330%
TX167	Brownsville City, Texas	0.2833713330%
TX168	Brownwood City, Texas	0.1110480000%
TX169	Bruceville-Eddy City, Texas	0.0011280000%
TX170	Bryan City, Texas	0.1645980000%
TX171	Bryson City, Texas	0.0008186670%
TX172	Buckholts Town, Texas	0.0007420000%
TX173	Buda City, Texas	0.0071893330%
TX174	Buffalo City, Texas	0.0079106670%
TX175	Buffalo Gap Town, Texas	0.0000586670%
TX176	Buffalo Springs Village, Texas	0.0001253330%
TX177	Bullard Town, Texas	0.0049913330%
TX178	Bulverde City, Texas	0.0096240000%
TX179	Bunker Hill Village City, Texas	0.0003146670%
TX180	Burkburnett City, Texas	0.0252293330%
TX181	Burke City, Texas	0.0007426670%
TX182	Burleson City, Texas	0.1011860000%
TX183	Burleson County, Texas	0.0468293330%
TX184	Burnet City, Texas	0.0222300000%
TX185	Burnet County, Texas	0.1265526670%
TX186	Burton City, Texas	0.0006246670%
TX187	Byers City, Texas	0.0000513330%
TX188	Bynum Town, Texas	0.0002533330%
TX189	Cactus City, Texas	0.0031860000%
TX190	Caddo Mills City, Texas	0.0000286670%
TX191	Caldwell City, Texas	0.0121633330%
TX192	Caldwell County, Texas	0.0576086670%
TX193	Calhoun County, Texas	0.0852840000%
TX194	Callahan County, Texas	0.0085960000%
TX195	Callisburg City, Texas	0.0000673330%
TX196	Calvert City, Texas	0.0005146670%

TX197	Cameron City, Texas	0.0073940000%
TX198	Cameron County, Texas	0.3580173330%
TX199	Camp County, Texas	0.0192340000%
TX200	Camp Wood City, Texas	0.0002813330%
TX201	Campbell City, Texas	0.0007440000%
TX202	Canadian City, Texas	0.0007266670%
TX203	Caney City Town, Texas	0.0013366670%
TX204	Canton City, Texas	0.0378226670%
TX205	Canyon City, Texas	0.0175006670%
TX206	Carbon Town, Texas	0.0004133330%
TX207	Carl's Corner Town, Texas	0.0000320000%
TX208	Carmine City, Texas	0.0002566670%
TX209	Carrizo Springs City, Texas	0.0011140000%
TX210	Carrollton City, Texas	0.2068366670%
TX211	Carson County, Texas	0.0196620000%
TX212	Carthage City, Texas	0.0126180000%
TX213	Cashion Community City, Texas	0.0002146670%
TX214	Cass County, Texas	0.0621033330%
TX215	Castle Hills City, Texas	0.0085200000%
TX216	Castro County, Texas	0.0029466670%
TX217	Castroville City, Texas	0.0030166670%
TX218	Cedar Hill City, Texas	0.0467513330%
TX219	Cedar Park City, Texas	0.1237113330%
TX220	Celeste City, Texas	0.0008533330%
TX221	Celina City, Texas	0.0121886670%
TX222	Center City, Texas	0.0392253330%
TX223	Centerville City, Texas	0.0002566670%
TX224	Chambers County, Texas	0.1021253330%
TX225	Chandler City, Texas	0.0115760000%
TX226	Channing City, Texas	0.0000013330%
TX227	Charlotte City, Texas	0.0028380000%
TX228	Cherokee County, Texas	0.1044080000%
TX229	Chester Town, Texas	0.0007826670%
TX230	Chico City, Texas	0.0019520000%
TX231	Childress City, Texas	0.0252773330%
TX232	Childress County, Texas	0.0337213330%
TX233	Chillicothe City, Texas	0.0001146670%
TX234	China City, Texas	0.0003480000%
TX235	China Grove Town, Texas	0.0003986670%
TX236	Chireno City, Texas	0.0010453330%
TX237	Christine Town, Texas	0.0002360000%
TX238	Cibolo City, Texas	0.0091266670%
TX239	Cisco City, Texas	0.0048120000%
TX240	Clarendon City, Texas	0.0000760000%
TX241	Clarksville City, Texas	0.0139273330%
TX242	Clarksville City, Texas	0.0000360000%
TX243	Claude City, Texas	0.0000173330%
TX244	Clay County, Texas	0.0480333330%
TX245	Clear Lake Shores City, Texas	0.0044546670%

TX246	Cleburne City, Texas	0.1521226670%
TX247	Cleveland City, Texas	0.0645980000%
TX248	Clifton City, Texas	0.0066260000%
TX249	Clint Town, Texas	0.0002500000%
TX250	Clute City, Texas	0.0342333330%
TX251	Clyde City, Texas	0.0115246670%
TX252	Coahoma Town, Texas	0.0015273330%
TX253	Cochran County, Texas	0.0022593330%
TX254	Cockrell Hill City, Texas	0.0003413330%
TX255	Coffee City Town, Texas	0.0007246670%
TX256	Coke County, Texas	0.0036813330%
TX257	Coldspring City, Texas	0.0002980000%
TX258	Coleman City, Texas	0.0036280000%
TX259	Coleman County, Texas	0.0027760000%
TX260	College Station City, Texas	0.1720980000%
TX261	Colleyville City, Texas	0.0306993330%
TX262	Collin County, Texas	0.8444806670%
TX263	Collingsworth County, Texas	0.0128226670%
TX264	Collinsville Town, Texas	0.0012206670%
TX265	Colmesneil City, Texas	0.0014740000%
TX266	Colorado City, Texas	0.0056033330%
TX267	Colorado County, Texas	0.0327226670%
TX268	Columbus City, Texas	0.0045780000%
TX269	Comal County, Texas	0.2640946670%
TX270	Comanche City, Texas	0.0110020000%
TX271	Comanche County, Texas	0.0339760000%
TX272	Combes Town, Texas	0.0011400000%
TX273	Combine City, Texas	0.0012613330%
TX274	Commerce City, Texas	0.0225793330%
TX275	Como Town, Texas	0.0002766670%
TX276	Concho County, Texas	0.0025726670%
TX277	Conroe City, Texas	0.3111140000%
TX278	Converse City, Texas	0.0184620000%
TX279	Cooke County, Texas	0.1336340000%
TX280	Cool City, Texas	0.0004873330%
TX281	Coolidge Town, Texas	0.0001620000%
TX282	Cooper City, Texas	0.0002413330%
TX283	Coppell City, Texas	0.0577286670%
TX284	Copper Canyon Town, Texas	0.0003260000%
TX285	Copperas Cove City, Texas	0.0889946670%
TX286	Corinth City, Texas	0.0501986670%
TX287	Corpus Christi City, Texas	1.2084713330%
TX288	Corral City Town, Texas	0.0000953330%
TX289	Corrigan Town, Texas	0.0142120000%
TX290	Corsicana City, Texas	0.0582066670%
TX291	Coryell County, Texas	0.0824393330%
TX292	Cottle County, Texas	0.0005833330%
TX293	Cottonwood City, Texas	0.0001926670%
TX294	Cottonwood Shores City, Texas	0.0008020000%

TX295	Cotulla City, Texas	0.0008340000%
TX296	Coupland City, Texas	0.0001773330%
TX297	Cove City, Texas	0.0002580000%
TX298	Covington City, Texas	0.0003460000%
TX299	Coyote Flats City, Texas	0.0009813330%
TX300	Crandall City, Texas	0.0080626670%
TX301	Crane City, Texas	0.0070660000%
TX302	Crane County, Texas	0.0174306670%
TX303	Cranfills Gap City, Texas	0.0000853330%
TX304	Crawford Town, Texas	0.0002553330%
TX305	Creedmoor City, Texas	0.0000106670%
TX306	Cresson City, Texas	0.0007240000%
TX307	Crockett City, Texas	0.0156020000%
TX308	Crockett County, Texas	0.0121400000%
TX309	Crosby County, Texas	0.0122586670%
TX310	Crosbyton City, Texas	0.0009986670%
TX311	Cross Plains Town, Texas	0.0032513330%
TX312	Cross Roads Town, Texas	0.0001626670%
TX313	Cross Timber Town, Texas	0.0003613330%
TX314	Crowell City, Texas	0.0042233330%
TX315	Crowley City, Texas	0.0148966670%
TX316	Crystal City, Texas	0.0129413330%
TX317	Cuero City, Texas	0.0164593330%
TX318	Culberson County, Texas	0.0005260000%
TX319	Cumby City, Texas	0.0035466670%
TX320	Cuney Town, Texas	0.0004040000%
TX321	Cushing City, Texas	0.0007466670%
TX322	Cut and Shoot City, Texas	0.0014273330%
TX323	Daingerfield City, Texas	0.0083173330%
TX324	Daisetta City, Texas	0.0035800000%
TX325	Dalhart City, Texas	0.0077393330%
TX326	Dallam County, Texas	0.0144573330%
TX327	Dallas City, Texas	1.9999346670%
TX328	Dallas County, Texas	5.6921940000%
TX329	Dalworthington Gardens City, Texas	0.0040400000%
TX330	Danbury City, Texas	0.0028206670%
TX331	Darrouzett Town, Texas	0.0000673330%
TX332	Dawson County, Texas	0.0312740000%
TX333	Dawson Town, Texas	0.0004000000%
TX334	Dayton City, Texas	0.0314146670%
TX335	Dayton Lakes City, Texas	0.0000253330%
TX336	De Kalb City, Texas	0.0006900000%
TX337	De Leon City, Texas	0.0054786670%
TX338	De Witt County, Texas	0.0459300000%
TX339	Deaf Smith County, Texas	0.0230213330%
TX340	Dean City, Texas	0.0000940000%
TX341	Decatur City, Texas	0.0377793330%
TX342	Decordova City, Texas	0.0091853330%
TX343	Deer Park City, Texas	0.0329253330%

TX344	Del Rio City, Texas	0.0393706670%
TX345	Dell City, Texas	0.0000100000%
TX346	Delta County, Texas	0.0203893330%
TX347	Denison City, Texas	0.1402840000%
TX348	Denton City, Texas	0.3055560000%
TX349	Denton County, Texas	0.7548653330%
TX350	Denver City Town, Texas	0.0014026670%
TX351	Deport City, Texas	0.0000280000%
TX352	Desoto City, Texas	0.0482666670%
TX353	Detroit Town, Texas	0.0006433330%
TX354	Devers City, Texas	0.0001273330%
TX355	Devine City, Texas	0.0029026670%
TX356	Diboll City, Texas	0.0170220000%
TX357	Dickens City, Texas	0.0000473330%
TX358	Dickens County, Texas	0.0012486670%
TX359	Dickinson City, Texas	0.0557886670%
TX360	Dilley City, Texas	0.0017553330%
TX361	Dimmit County, Texas	0.0221960000%
TX362	Dimmitt City, Texas	0.0006746670%
TX363	Dish Town, Texas	0.0000126670%
TX364	Dodd City Town, Texas	0.0008073330%
TX365	Dodson Town, Texas	0.0002980000%
TX366	Domino Town, Texas	0.0001306670%
TX367	Donley County, Texas	0.0149133330%
TX368	Donna City, Texas	0.0091986670%
TX369	Dorchester City, Texas	0.0001540000%
TX370	Double Oak Town, Texas	0.0031766670%
TX371	Douglassville Town, Texas	0.0003826670%
TX372	Dripping Springs City, Texas	0.0005406670%
TX373	Driscoll City, Texas	0.0000260000%
TX374	Dublin City, Texas	0.0096520000%
TX375	Dumas City, Texas	0.0174860000%
TX376	Duncanville City, Texas	0.0388853330%
TX377	Duval County, Texas	0.0327393330%
TX378	Eagle Lake City, Texas	0.0032546670%
TX379	Eagle Pass City, Texas	0.0373366670%
TX380	Early City, Texas	0.0098920000%
TX381	Earth City, Texas	0.0001613330%
TX382	East Bernard City, Texas	0.0037026670%
TX383	East Mountain City, Texas	0.0016626670%
TX384	East Tawakoni City, Texas	0.0018153330%
TX385	Eastland City, Texas	0.0105973330%
TX386	Eastland County, Texas	0.0348500000%
TX387	Easton City, Texas	0.0002193330%
TX388	Ector City, Texas	0.0007386670%
TX389	Ector County, Texas	0.3200000000%
TX390	Edcouch City, Texas	0.0027340000%
TX391	Eden City, Texas	0.0003313330%
TX392	Edgecliff Village Town, Texas	0.0014880000%

TX393	Edgewood Town, Texas	0.0087693330%
TX394	Edinburg City, Texas	0.0805893330%
TX395	Edmonson Town, Texas	0.0000906670%
TX396	Edna City, Texas	0.0121293330%
TX397	Edom City, Texas	0.0014326670%
TX398	Edwards County, Texas	0.0006500000%
TX399	El Campo City, Texas	0.0211333330%
TX400	El Cenizo City, Texas	0.0004140000%
TX401	El Lago City, Texas	0.0037360000%
TX402	El Paso City, Texas	0.8162473330%
TX403	El Paso County, Texas	1.7280806670%
TX404	Eldorado City, Texas	0.0000333330%
TX405	Electra City, Texas	0.0104773330%
TX406	Elgin City, Texas	0.0175226670%
TX407	Elkhart Town, Texas	0.0002006670%
TX408	Ellis County, Texas	0.2102480000%
TX409	Elmendorf City, Texas	0.0004973330%
TX410	Elsa City, Texas	0.0051466670%
TX411	Emhouse Town, Texas	0.0000553330%
TX412	Emory City, Texas	0.0025853330%
TX413	Enchanted Oaks Town, Texas	0.0008660000%
TX414	Encinal City, Texas	0.0010100000%
TX415	Ennis City, Texas	0.0545593330%
TX416	Erath County, Texas	0.0684106670%
TX417	Escobares City, Texas	0.0000266670%
TX418	Estelline Town, Texas	0.0006060000%
TX419	Eules City, Texas	0.0618826670%
TX420	Eureka City, Texas	0.0002226670%
TX421	Eustace City, Texas	0.0013926670%
TX422	Evant Town, Texas	0.0013786670%
TX423	Everman City, Texas	0.0051280000%
TX424	Fair Oaks Ranch City, Texas	0.0053846670%
TX425	Fairchilds Village, Texas	0.0000540000%
TX426	Fairfield City, Texas	0.0008300000%
TX427	Fairview Town, Texas	0.0214966670%
TX428	Falfurrias City, Texas	0.0014806670%
TX429	Falls City, Texas	0.0000273330%
TX430	Falls County, Texas	0.0230146670%
TX431	Fannin County, Texas	0.0877686670%
TX432	Farmers Branch City, Texas	0.0630213330%
TX433	Farmersville City, Texas	0.0070213330%
TX434	Farwell City, Texas	0.0002286670%
TX435	Fate City, Texas	0.0023153330%
TX436	Fayette County, Texas	0.0616266670%
TX437	Fayetteville City, Texas	0.0002606670%
TX438	Ferris City, Texas	0.0092486670%
TX439	Fisher County, Texas	0.0036786670%
TX440	Flatonia Town, Texas	0.0037740000%
TX441	Florence City, Texas	0.0026326670%

TX442	Floresville City, Texas	0.0144660000%
TX443	Flower Mound Town, Texas	0.1435040000%
TX444	Floyd County, Texas	0.0060326670%
TX445	Floydada City, Texas	0.0042380000%
TX446	Foard County, Texas	0.0038426670%
TX447	Follett City, Texas	0.0001413330%
TX448	Forest Hill City, Texas	0.0174213330%
TX449	Forney City, Texas	0.0534080000%
TX450	Forsan City, Texas	0.0003840000%
TX451	Fort Bend County, Texas	1.0044793330%
TX452	Fort Stockton City, Texas	0.0029406670%
TX453	Fort Worth City, Texas	1.4138600000%
TX454	Franklin City, Texas	0.0026206670%
TX455	Franklin County, Texas	0.0171886670%
TX456	Frankston Town, Texas	0.0001826670%
TX457	Fredericksburg City, Texas	0.0376573330%
TX458	Freeport City, Texas	0.0486486670%
TX459	Freer City, Texas	0.0021806670%
TX460	Freestone County, Texas	0.0336633330%
TX461	Friendswood City, Texas	0.0935533330%
TX462	Frio County, Texas	0.0133026670%
TX463	Friona City, Texas	0.0018986670%
TX464	Frisco City, Texas	0.2702060000%
TX465	Fritch City, Texas	0.0030320000%
TX466	Frost City, Texas	0.0002140000%
TX467	Fruitvale City, Texas	0.0015626670%
TX468	Fulshear City, Texas	0.0035146670%
TX469	Fulton Town, Texas	0.0010680000%
TX470	Gaines County, Texas	0.0362313330%
TX471	Gainesville City, Texas	0.1026533330%
TX472	Galena Park City, Texas	0.0087286670%
TX473	Gallatin City, Texas	0.0008353330%
TX474	Galveston City, Texas	0.3254580000%
TX475	Galveston County, Texas	0.7493953330%
TX476	Ganado City, Texas	0.0036733330%
TX477	Garden Ridge City, Texas	0.0075673330%
TX478	Garland City, Texas	0.2801626670%
TX479	Garrett Town, Texas	0.0016733330%
TX480	Garrison City, Texas	0.0023700000%
TX481	Gary City Town, Texas	0.0003000000%
TX482	Garza County, Texas	0.0059626670%
TX483	Gatesville City, Texas	0.0179960000%
TX484	George West City, Texas	0.0041380000%
TX485	Georgetown City, Texas	0.1505973330%
TX486	Gholson City, Texas	0.0010033330%
TX487	Giddings City, Texas	0.0084493330%
TX488	Gillespie County, Texas	0.0421273330%
TX489	Gilmer City, Texas	0.0226340000%
TX490	Gladewater City, Texas	0.0164253330%

TX491	Glasscock County, Texas	0.0006666670%
TX492	Glen Rose City, Texas	0.0003600000%
TX493	Glenn Heights City, Texas	0.0110620000%
TX494	Godley City, Texas	0.0020766670%
TX495	Goldsmith City, Texas	0.0004513330%
TX496	Goldthwaite City, Texas	0.0008166670%
TX497	Goliad City, Texas	0.0023753330%
TX498	Goliad County, Texas	0.0231066670%
TX499	Golinda City, Texas	0.0000666670%
TX500	Gonzales City, Texas	0.0099213330%
TX501	Gonzales County, Texas	0.0221533330%
TX502	Goodlow City, Texas	0.0001473330%
TX503	Goodrich City, Texas	0.0064286670%
TX504	Gordon City, Texas	0.0002433330%
TX505	Goree City, Texas	0.0004993330%
TX506	Gorman City, Texas	0.0020713330%
TX507	Graford City, Texas	0.0000153330%
TX508	Graham City, Texas	0.1569520000%
TX509	Granbury City, Texas	0.0478233330%
TX510	Grand Prairie City, Texas	0.2969593330%
TX511	Grand Saline City, Texas	0.0242753330%
TX512	Grandfalls Town, Texas	0.0000433330%
TX513	Grandview City, Texas	0.0044000000%
TX514	Granger City, Texas	0.0018273330%
TX515	Granite Shoals City, Texas	0.0078893330%
TX516	Granjeno City, Texas	0.0000286670%
TX517	Grapeland City, Texas	0.0048580000%
TX518	Grapevine City, Texas	0.0861300000%
TX519	Gray County, Texas	0.0439226670%
TX520	Grays Prairie Village, Texas	0.0000113330%
TX521	Grayson County, Texas	0.3593886670%
TX522	Greenville City, Texas	0.1354080000%
TX523	Gregg County, Texas	0.1624960000%
TX524	Gregory City, Texas	0.0031313330%
TX525	Grey Forest City, Texas	0.0003160000%
TX526	Grimes County, Texas	0.0632520000%
TX527	Groesbeck City, Texas	0.0038300000%
TX528	Groom Town, Texas	0.0006433330%
TX529	Groves City, Texas	0.0271680000%
TX530	Groveton City, Texas	0.0058846670%
TX531	Gruver City, Texas	0.0007773330%
TX532	Guadalupe County, Texas	0.0978826670%
TX533	Gun Barrel City, Texas	0.0242013330%
TX534	Gunter City, Texas	0.0030726670%
TX535	Gustine Town, Texas	0.0000226670%
TX536	Hackberry Town, Texas	0.0000626670%
TX537	Hale Center City, Texas	0.0040280000%
TX538	Hale County, Texas	0.0527666670%
TX539	Hall County, Texas	0.0059553330%

TX540	Hallettsville City, Texas	0.0045966670%
TX541	Hallsburg City, Texas	0.0001813330%
TX542	Hallsville City, Texas	0.0068260000%
TX543	Haltom City, Texas	0.0478666670%
TX544	Hamilton City, Texas	0.0023873330%
TX545	Hamilton County, Texas	0.0442380000%
TX546	Hamlin City, Texas	0.0031040000%
TX547	Hansford County, Texas	0.0109440000%
TX548	Happy Town, Texas	0.0002180000%
TX549	Hardeman County, Texas	0.0101460000%
TX550	Hardin City, Texas	0.0000666670%
TX551	Hardin County, Texas	0.2532000000%
TX552	Harker Heights City, Texas	0.0757873330%
TX553	Harlingen City, Texas	0.1102860000%
TX554	Harris County, Texas	9.9774680000%
TX555	Harrison County, Texas	0.1239400000%
TX556	Hart City, Texas	0.0000573330%
TX557	Hartley County, Texas	0.0005240000%
TX558	Haskell City, Texas	0.0072193330%
TX559	Haskell County, Texas	0.0146740000%
TX560	Haslet City, Texas	0.0012720000%
TX561	Hawk Cove City, Texas	0.0004493330%
TX562	Hawkins City, Texas	0.0052880000%
TX563	Hawley City, Texas	0.0006206670%
TX564	Hays City, Texas	0.0003373330%
TX565	Hays County, Texas	0.3529926670%
TX566	Hearne City, Texas	0.0112160000%
TX567	Heath City, Texas	0.0191673330%
TX568	Hebron Town, Texas	0.0004580000%
TX569	Hedley City, Texas	0.0000466670%
TX570	Hedwig Village City, Texas	0.0087113330%
TX571	Helotes City, Texas	0.0105266670%
TX572	Hemphill City, Texas	0.0053566670%
TX573	Hemphill County, Texas	0.0095960000%
TX574	Hempstead City, Texas	0.0141600000%
TX575	Henderson City, Texas	0.0399773330%
TX576	Henderson County, Texas	0.2186433330%
TX577	Henrietta City, Texas	0.0018133330%
TX578	Hereford City, Texas	0.0136153330%
TX579	Hewitt City, Texas	0.0131840000%
TX580	Hickory Creek Town, Texas	0.0110066670%
TX581	Hico City, Texas	0.0036893330%
TX582	Hidalgo City, Texas	0.0177473330%
TX583	Hidalgo County, Texas	0.8354020000%
TX584	Hideaway City, Texas	0.0006146670%
TX585	Higgins City, Texas	0.0000286670%
TX586	Highland Haven City, Texas	0.0002133330%
TX587	Highland Park Town, Texas	0.0289220000%
TX588	Highland Village City, Texas	0.0335433330%

TX589	Hill Country Village City, Texas	0.0043233330%
TX590	Hill County, Texas	0.0849846670%
TX591	Hillcrest Village, Texas	0.0035633330%
TX592	Hillsboro City, Texas	0.0310726670%
TX593	Hilshire Village City, Texas	0.0005726670%
TX594	Hitchcock City, Texas	0.0191973330%
TX595	Hockley County, Texas	0.0309380000%
TX596	Holiday Lakes Town, Texas	0.0011966670%
TX597	Holland Town, Texas	0.0000513330%
TX598	Holliday City, Texas	0.0039400000%
TX599	Hollywood Park Town, Texas	0.0062826670%
TX600	Hondo City, Texas	0.0768586670%
TX601	Honey Grove City, Texas	0.0047973330%
TX602	Hood County, Texas	0.1947366670%
TX603	Hooks City, Texas	0.0018013330%
TX604	Hopkins County, Texas	0.0996786670%
TX605	Horizon City, Texas	0.0050133330%
TX606	Horseshoe Bay City, Texas	0.0321153330%
TX607	Houston City, Texas	4.6811953330%
TX608	Houston County, Texas	0.0524320000%
TX609	Howard County, Texas	0.0595533330%
TX610	Howardwick City, Texas	0.0000560000%
TX611	Howe Town, Texas	0.0061180000%
TX612	Hubbard City, Texas	0.0024233330%
TX613	Hudson City, Texas	0.0045600000%
TX614	Hudson Oaks City, Texas	0.0104246670%
TX615	Hudspeth County, Texas	0.0006566670%
TX616	Hughes Springs City, Texas	0.0029613330%
TX617	Humble City, Texas	0.0493013330%
TX618	Hunt County, Texas	0.2065673330%
TX619	Hunters Creek Village City, Texas	0.0098053330%
TX620	Huntington City, Texas	0.0058613330%
TX621	Huntsville City, Texas	0.0535820000%
TX622	Hurst City, Texas	0.0661246670%
TX623	Hutchins City, Texas	0.0063673330%
TX624	Hutchinson County, Texas	0.0497533330%
TX625	Hutto City, Texas	0.0255640000%
TX626	Huxley City, Texas	0.0004920000%
TX627	Idalou City, Texas	0.0013326670%
TX628	Impact Town, Texas	0.0000053330%
TX629	Indian Lake Town, Texas	0.0003153330%
TX630	Industry City, Texas	0.0004026670%
TX631	Ingleside City, Texas	0.0269913330%
TX632	Ingleside on the Bay City, Texas	0.0000946670%
TX633	Ingram City, Texas	0.0034953330%
TX634	Iola City, Texas	0.0021093330%
TX635	Iowa Colony Village, Texas	0.0027266670%
TX636	Iowa Park City, Texas	0.0156580000%
TX637	Iraan City, Texas	0.0000373330%

TX638	Iredell City, Texas	0.0001440000%
TX639	Irion County, Texas	0.0060700000%
TX640	Irving City, Texas	0.2852120000%
TX641	Italy Town, Texas	0.0035660000%
TX642	Itasca City, Texas	0.0057960000%
TX643	Ivanhoe City, Texas	0.0000173330%
TX644	Jacinto City, Texas	0.0094273330%
TX645	Jack County, Texas	0.0098660000%
TX646	Jacksboro City, Texas	0.0155026670%
TX647	Jackson County, Texas	0.0253226670%
TX648	Jacksonville City, Texas	0.0534526670%
TX649	Jamaica Beach City, Texas	0.0032753330%
TX650	Jarrell City, Texas	0.0016153330%
TX651	Jasper City, Texas	0.0522813330%
TX652	Jasper County, Texas	0.1659033330%
TX653	Jayton City, Texas	0.0000420000%
TX654	Jeff Davis County, Texas	0.0056666670%
TX655	Jefferson City, Texas	0.0074626670%
TX656	Jefferson County, Texas	0.5044093330%
TX657	Jersey Village City, Texas	0.0242313330%
TX658	Jewett City, Texas	0.0062253330%
TX659	Jim Hogg County, Texas	0.0084786670%
TX660	Jim Wells County, Texas	0.1110260000%
TX661	Joaquin City, Texas	0.0005400000%
TX662	Johnson City, Texas	0.0023873330%
TX663	Johnson County, Texas	0.2724613330%
TX664	Jolly City, Texas	0.0000173330%
TX665	Jones County, Texas	0.0146673330%
TX666	Jones Creek Village, Texas	0.0033853330%
TX667	Jonestown City, Texas	0.0042793330%
TX668	Josephine City, Texas	0.0005873330%
TX669	Joshua City, Texas	0.0137460000%
TX670	Jourdanton City, Texas	0.0064000000%
TX671	Junction City, Texas	0.0032166670%
TX672	Justin City, Texas	0.0057166670%
TX673	Karnes City, Texas	0.0077546670%
TX674	Karnes County, Texas	0.0234993330%
TX675	Katy City, Texas	0.0349780000%
TX676	Kaufman City, Texas	0.0184046670%
TX677	Kaufman County, Texas	0.2353646670%
TX678	Keene City, Texas	0.0255306670%
TX679	Keller City, Texas	0.0527926670%
TX680	Kemah City, Texas	0.0188833330%
TX681	Kemp City, Texas	0.0042793330%
TX682	Kempner City, Texas	0.0002200000%
TX683	Kendall County, Texas	0.0670953330%
TX684	Kendleton City, Texas	0.0000086670%
TX685	Kenedy City, Texas	0.0004506670%
TX686	Kenedy County, Texas	0.0006666670%

TX687	Kenefick Town, Texas	0.0002773330%
TX688	Kennard City, Texas	0.0000880000%
TX689	Kennedale City, Texas	0.0140160000%
TX690	Kent County, Texas	0.0006260000%
TX691	Kerens City, Texas	0.0012826670%
TX692	Kermit City, Texas	0.0037680000%
TX693	Kerr County, Texas	0.1456346670%
TX694	Kerrville City, Texas	0.1269046670%
TX695	Kilgore City, Texas	0.0703886670%
TX696	Killeen City, Texas	0.3571000000%
TX697	Kimble County, Texas	0.0136533330%
TX698	King County, Texas	0.0006666670%
TX699	Kingsville City, Texas	0.0133886670%
TX700	Kinney County, Texas	0.0014280000%
TX701	Kirby City, Texas	0.0058346670%
TX702	Kirbyville City, Texas	0.0071266670%
TX703	Kirvin Town, Texas	0.0000013330%
TX704	Kleberg County, Texas	0.0827393330%
TX705	Knollwood City, Texas	0.0007733330%
TX706	Knox City Town, Texas	0.0013080000%
TX707	Knox County, Texas	0.0078200000%
TX708	Kosse Town, Texas	0.0016453330%
TX709	Kountze City, Texas	0.0131440000%
TX710	Kress City, Texas	0.0001240000%
TX711	Krugerville City, Texas	0.0010053330%
TX712	Krum City, Texas	0.0064406670%
TX713	Kurten Town, Texas	0.0004573330%
TX714	Kyle City, Texas	0.0345566670%
TX715	La Feria City, Texas	0.0069206670%
TX716	La Grange City, Texas	0.0064153330%
TX717	La Grulla City, Texas	0.0011386670%
TX718	La Joya City, Texas	0.0056380000%
TX719	La Marque City, Texas	0.0659533330%
TX720	La Porte City, Texas	0.0610213330%
TX721	La Salle County, Texas	0.0099833330%
TX722	La Vernia City, Texas	0.0021446670%
TX723	La Villa City, Texas	0.0003813330%
TX724	La Ward City, Texas	0.0002140000%
TX725	Lacoste City, Texas	0.0001060000%
TX726	Lacy-Lakeview City, Texas	0.0077326670%
TX727	Ladonia Town, Texas	0.0013406670%
TX728	Lago Vista City, Texas	0.0091786670%
TX729	Laguna Vista Town, Texas	0.0024593330%
TX730	Lake Bridgeport City, Texas	0.0001546670%
TX731	Lake City Town, Texas	0.0019453330%
TX732	Lake Dallas City, Texas	0.0168760000%
TX733	Lake Jackson City, Texas	0.0505206670%
TX734	Lake Tanglewood Village, Texas	0.0004086670%
TX735	Lake Worth City, Texas	0.0133673330%

TX736	Lakeport City, Texas	0.0003086670%
TX737	Lakeside City Town, Texas	0.0001480000%
TX738	Lakeside Town, San Patricio County, Texas	0.0029826670%
TX739	Lakeside Town, Tarrant County, Texas	0.0029826670%
TX740	Lakeview Town, Texas	0.0002846670%
TX741	Lakeway City, Texas	0.0211046670%
TX742	Lakewood Village City, Texas	0.0003713330%
TX743	Lamar County, Texas	0.0943986670%
TX744	Lamb County, Texas	0.0337873330%
TX745	Lamesa City, Texas	0.0197706670%
TX746	Lampasas City, Texas	0.0188073330%
TX747	Lampasas County, Texas	0.0285453330%
TX748	Lancaster City, Texas	0.0604353330%
TX749	Laredo City, Texas	0.5087826670%
TX750	Latexo City, Texas	0.0000826670%
TX751	Lavaca County, Texas	0.0306486670%
TX752	Lavon City, Texas	0.0049566670%
TX753	Lawn Town, Texas	0.0000386670%
TX754	League City, Texas	0.2016120000%
TX755	Leakey City, Texas	0.0001706670%
TX756	Leander City, Texas	0.0590940000%
TX757	Leary City, Texas	0.0005313330%
TX758	Lee County, Texas	0.0203046670%
TX759	Lefors Town, Texas	0.0001060000%
TX760	Leon County, Texas	0.0449286670%
TX761	Leon Valley City, Texas	0.0155053330%
TX762	Leona City, Texas	0.0005886670%
TX763	Leonard City, Texas	0.0056700000%
TX764	Leroy City, Texas	0.0001173330%
TX765	Levelland City, Texas	0.0312320000%
TX766	Lewisville City, Texas	0.2547293330%
TX767	Lexington Town, Texas	0.0015453330%
TX768	Liberty City, Texas	0.0482286670%
TX769	Liberty County, Texas	0.3541413330%
TX770	Liberty Hill City, Texas	0.0018533330%
TX771	Limestone County, Texas	0.0904560000%
TX772	Lincoln Park Town, Texas	0.0004513330%
TX773	Lindale City, Texas	0.0161346670%
TX774	Linden City, Texas	0.0024406670%
TX775	Lindsay City, Texas	0.0008186670%
TX776	Lipan City, Texas	0.0000293330%
TX777	Lipscomb County, Texas	0.0067546670%
TX778	Little Elm City, Texas	0.0462173330%
TX779	Little River-Academy City, Texas	0.0005320000%
TX780	Littlefield City, Texas	0.0051186670%
TX781	Live Oak City, Texas	0.0218266670%
TX782	Live Oak County, Texas	0.0264773330%
TX783	Liverpool City, Texas	0.0009566670%

TX784	Livingston Town, Texas	0.0487766670%
TX785	Llano City, Texas	0.0154140000%
TX786	Llano County, Texas	0.0770980000%
TX787	Lockhart City, Texas	0.0327000000%
TX788	Lockney Town, Texas	0.0022006670%
TX789	Log Cabin City, Texas	0.0013066670%
TX790	Lometa City, Texas	0.0007840000%
TX791	Lone Oak City, Texas	0.0011366670%
TX792	Lone Star City, Texas	0.0055220000%
TX793	Longview City, Texas	0.3215026670%
TX794	Loraine Town, Texas	0.0001253330%
TX795	Lorena City, Texas	0.0022600000%
TX796	Lorenzo City, Texas	0.0075720000%
TX797	Los Fresnos City, Texas	0.0074566670%
TX798	Los Indios Town, Texas	0.0001060000%
TX799	Lott City, Texas	0.0010106670%
TX800	Lovelady City, Texas	0.0001660000%
TX801	Loving County, Texas	0.0006666670%
TX802	Lowry Crossing City, Texas	0.0005220000%
TX803	Lubbock City, Texas	0.2132446670%
TX804	Lubbock County, Texas	0.9198126670%
TX805	Lucas City, Texas	0.0035106670%
TX806	Lueders City, Texas	0.0003386670%
TX807	Lufkin City, Texas	0.1877280000%
TX808	Luling City, Texas	0.0196140000%
TX809	Lumberton City, Texas	0.0244060000%
TX810	Lyford City, Texas	0.0020473330%
TX811	Lynn County, Texas	0.0041833330%
TX812	Lytle City, Texas	0.0048153330%
TX813	Mabank Town, Texas	0.0129620000%
TX814	Madison County, Texas	0.0329946670%
TX815	Madisonville City, Texas	0.0076386670%
TX816	Magnolia City, Texas	0.0173540000%
TX817	Malakoff City, Texas	0.0084093330%
TX818	Malone Town, Texas	0.0002926670%
TX819	Manor City, Texas	0.0083326670%
TX820	Mansfield City, Texas	0.1005253330%
TX821	Manvel City, Texas	0.0082033330%
TX822	Marble Falls City, Texas	0.0246926670%
TX823	Marfa City, Texas	0.0000433330%
TX824	Marietta Town, Texas	0.0002253330%
TX825	Marion City, Texas	0.0001833330%
TX826	Marion County, Texas	0.0364853330%
TX827	Marlin City, Texas	0.0144226670%
TX828	Marquez City, Texas	0.0008813330%
TX829	Marshall City, Texas	0.0722473330%
TX830	Mart City, Texas	0.0006186670%
TX831	Martin County, Texas	0.0072413330%
TX832	Martindale City, Texas	0.0016246670%

TX833	Mason City, Texas	0.0005180000%
TX834	Mason County, Texas	0.0020893330%
TX835	Matador Town, Texas	0.0008020000%
TX836	Matagorda County, Texas	0.0901593330%
TX837	Mathis City, Texas	0.0104800000%
TX838	Maud City, Texas	0.0002820000%
TX839	Maverick County, Texas	0.0772793330%
TX840	Maypearl City, Texas	0.0006573330%
TX841	McAllen City, Texas	0.2429493330%
TX842	McCamey City, Texas	0.0003613330%
TX843	McCulloch County, Texas	0.0133473330%
TX844	McGregor City, Texas	0.0061033330%
TX845	McKinney City, Texas	0.3002553330%
TX846	McLean Town, Texas	0.0000093330%
TX847	McLendon-Chisholm City, Texas	0.0002740000%
TX848	McLennan County, Texas	0.3530940000%
TX849	McMullen County, Texas	0.0006666670%
TX850	Meadow Town, Texas	0.0007473330%
TX851	Meadowlakes City, Texas	0.0006033330%
TX852	Meadows Place City, Texas	0.0120986670%
TX853	Medina County, Texas	0.0322366670%
TX854	Megargel Town, Texas	0.0004073330%
TX855	Melissa City, Texas	0.0102540000%
TX856	Melvin Town, Texas	0.0002300000%
TX857	Memphis City, Texas	0.0048020000%
TX858	Menard City, Texas	0.0006606670%
TX859	Menard County, Texas	0.0098113330%
TX860	Mercedes City, Texas	0.0142940000%
TX861	Meridian City, Texas	0.0023640000%
TX862	Merkel Town, Texas	0.0067446670%
TX863	Mertens Town, Texas	0.0001593330%
TX864	Mertzon City, Texas	0.0000193330%
TX865	Mesquite City, Texas	0.2071393330%
TX866	Mexia City, Texas	0.0140640000%
TX867	Miami City, Texas	0.0003033330%
TX868	Midland City, Texas	0.3478993330%
TX869	Midland County, Texas	0.1866180000%
TX870	Midlothian City, Texas	0.0638660000%
TX871	Midway City, Texas	0.0000520000%
TX872	Milam County, Texas	0.0649240000%
TX873	Milano City, Texas	0.0006026670%
TX874	Mildred Town, Texas	0.0001906670%
TX875	Miles City, Texas	0.0000620000%
TX876	Milford Town, Texas	0.0041180000%
TX877	Miller's Cove Town, Texas	0.0000646670%
TX878	Millican Town, Texas	0.0002780000%
TX879	Mills County, Texas	0.0132873330%
TX880	Millsap Town, Texas	0.0000226670%
TX881	Mineola City, Texas	0.0324793330%

TX882	Mineral Wells City, Texas	0.0613740000%
TX883	Mingus City, Texas	0.0001260000%
TX884	Mission City, Texas	0.0831786670%
TX885	Missouri City, Texas	0.1397553330%
TX886	Mitchell County, Texas	0.0139000000%
TX887	Mobeetie City, Texas	0.0000346670%
TX888	Mobile City, Texas	0.0013560000%
TX889	Monahans City, Texas	0.0038993330%
TX890	Mont Belvieu City, Texas	0.0131126670%
TX891	Montague County, Texas	0.0631973330%
TX892	Montgomery City, Texas	0.0012560000%
TX893	Montgomery County, Texas	1.8006073330%
TX894	Moody City, Texas	0.0005520000%
TX895	Moore County, Texas	0.0270846670%
TX896	Moore Station City, Texas	0.0005146670%
TX897	Moran City, Texas	0.0000333330%
TX898	Morgan City, Texas	0.0004033330%
TX899	Morgan's Point City, Texas	0.0020700000%
TX900	Morgan's Point Resort City, Texas	0.0053493330%
TX901	Morris County, Texas	0.0355520000%
TX902	Morton City, Texas	0.0001113330%
TX903	Motley County, Texas	0.0022293330%
TX904	Moulton Town, Texas	0.0006660000%
TX905	Mount Calm City, Texas	0.0004033330%
TX906	Mount Enterprise City, Texas	0.0012213330%
TX907	Mount Pleasant City, Texas	0.0437893330%
TX908	Mount Vernon Town, Texas	0.0040326670%
TX909	Mountain City, Texas	0.0010320000%
TX910	Muenster City, Texas	0.0031040000%
TX911	Muleshoe City, Texas	0.0032733330%
TX912	Mullin Town, Texas	0.0002560000%
TX913	Munday City, Texas	0.0013646670%
TX914	Murchison City, Texas	0.0015346670%
TX915	Murphy City, Texas	0.0345953330%
TX916	Mustang Ridge City, Texas	0.0016413330%
TX917	Mustang Town, Texas	0.0000046670%
TX918	Nacogdoches City, Texas	0.1373280000%
TX919	Nacogdoches County, Texas	0.1323886670%
TX920	Naples City, Texas	0.0028160000%
TX921	Nash City, Texas	0.0053326670%
TX922	Nassau Bay City, Texas	0.0074980000%
TX923	Natalia City, Texas	0.0004166670%
TX924	Navarro County, Texas	0.0690086670%
TX925	Navarro Town, Texas	0.0002226670%
TX926	Navasota City, Texas	0.0251173330%
TX927	Nazareth City, Texas	0.0000826670%
TX928	Nederland City, Texas	0.0297233330%
TX929	Needville City, Texas	0.0068940000%
TX930	Nevada City, Texas	0.0001580000%

TX931	New Berlin City, Texas	0.0000026670%
TX932	New Boston City, Texas	0.0046353330%
TX933	New Braunfels City, Texas	0.2048753330%
TX934	New Chapel Hill City, Texas	0.0001920000%
TX935	New Deal Town, Texas	0.0002253330%
TX936	New Fairview City, Texas	0.0015560000%
TX937	New Home City, Texas	0.0000060000%
TX938	New Hope Town, Texas	0.0006826670%
TX939	New London City, Texas	0.0027526670%
TX940	New Summerfield City, Texas	0.0002946670%
TX941	New Waverly City, Texas	0.0017080000%
TX942	Newark City, Texas	0.0003466670%
TX943	Newcastle City, Texas	0.0006093330%
TX944	Newton City, Texas	0.0040680000%
TX945	Newton County, Texas	0.1053373330%
TX946	Neylandville Town, Texas	0.0001086670%
TX947	Niederwald City, Texas	0.0000106670%
TX948	Nixon City, Texas	0.0015220000%
TX949	Nocona City, Texas	0.0110240000%
TX950	Nolan County, Texas	0.0335080000%
TX951	Nolanville City, Texas	0.0028313330%
TX952	Nome City, Texas	0.0002606670%
TX953	Noonday City, Texas	0.0001506670%
TX954	Nordheim City, Texas	0.0004646670%
TX955	Normangee Town, Texas	0.0041280000%
TX956	North Cleveland City, Texas	0.0000700000%
TX957	North Richland Hills City, Texas	0.0976126670%
TX958	Northlake Town, Texas	0.0059366670%
TX959	Novice City, Texas	0.0000506670%
TX960	Nueces County, Texas	0.9119546670%
TX961	Oak Grove Town, Texas	0.0018460000%
TX962	Oak Leaf City, Texas	0.0004080000%
TX963	Oak Point City, Texas	0.0060073330%
TX964	Oak Ridge North City, Texas	0.0223413330%
TX965	Oak Ridge Town, Cooke County, Texas	0.0002386670%
TX966	Oak Ridge Town, Kaufman County, Texas	0.0002386670%
TX967	Oak Valley Town, Texas	0.0000046670%
TX968	Oakwood Town, Texas	0.0000986670%
TX969	O'Brien City, Texas	0.0000506670%
TX970	Ochiltree County, Texas	0.0103173330%
TX971	Odem City, Texas	0.0049466670%
TX972	Odessa City, Texas	0.3727753330%
TX973	O'Donnell City, Texas	0.0000180000%
TX974	Oglesby City, Texas	0.0000193330%
TX975	Old River-Winfree City, Texas	0.0144353330%
TX976	Oldham County, Texas	0.0068786670%
TX977	Olmos Park City, Texas	0.0065340000%
TX978	Olney City, Texas	0.0040586670%

TX979	Olton City, Texas	0.0007980000%
TX980	Omaha City, Texas	0.0027900000%
TX981	Onalaska City, Texas	0.0211026670%
TX982	Opdyke West Town, Texas	0.0003193330%
TX983	Orange City, Texas	0.2075593330%
TX984	Orange County, Texas	0.4598786670%
TX985	Orange Grove City, Texas	0.0011180000%
TX986	Orchard City, Texas	0.0005780000%
TX987	Ore City, Texas	0.0045373330%
TX988	Overton City, Texas	0.0052666670%
TX989	Ovilla City, Texas	0.0089273330%
TX990	Oyster Creek City, Texas	0.0064220000%
TX991	Paducah Town, Texas	0.0000833330%
TX992	Paint Rock Town, Texas	0.0000940000%
TX993	Palacios City, Texas	0.0093573330%
TX994	Palestine City, Texas	0.1186726670%
TX995	Palisades Village, Texas	0.0001600000%
TX996	Palm Valley City, Texas	0.0012786670%
TX997	Palmer Town, Texas	0.0084440000%
TX998	Palmhurst City, Texas	0.0031066670%
TX999	Palmview City, Texas	0.0050513330%
TX1000	Palo Pinto County, Texas	0.0830806670%
TX1001	Pampa City, Texas	0.0448180000%
TX1002	Panhandle Town, Texas	0.0063573330%
TX1003	Panola County, Texas	0.0537993330%
TX1004	Panorama Village City, Texas	0.0008613330%
TX1005	Pantego Town, Texas	0.0085986670%
TX1006	Paradise City, Texas	0.0000346670%
TX1007	Paris City, Texas	0.1341200000%
TX1008	Parker City, Texas	0.0068713330%
TX1009	Parker County, Texas	0.3175026670%
TX1010	Parmer County, Texas	0.0105773330%
TX1011	Pasadena City, Texas	0.2376906670%
TX1012	Pattison City, Texas	0.0007653330%
TX1013	Patton Village City, Texas	0.0061786670%
TX1014	Payne Springs Town, Texas	0.0011800000%
TX1015	Pearland City, Texas	0.2225013330%
TX1016	Pearsall City, Texas	0.0077133330%
TX1017	Pecan Gap City, Texas	0.0004793330%
TX1018	Pecan Hill City, Texas	0.0001526670%
TX1019	Pecos City, Texas	0.0050813330%
TX1020	Pecos County, Texas	0.0313313330%
TX1021	Pelican Bay City, Texas	0.0007993330%
TX1022	Penelope Town, Texas	0.0002766670%
TX1023	Penitas City, Texas	0.0002080000%
TX1024	Perryton City, Texas	0.0155760000%
TX1025	Petersburg City, Texas	0.0011273330%
TX1026	Petrolia City, Texas	0.0000113330%
TX1027	Petronila City, Texas	0.0000033330%

TX1028	Pflugerville City, Texas	0.0576053330%
TX1029	Pharr City, Texas	0.0964806670%
TX1030	Pilot Point City, Texas	0.0077420000%
TX1031	Pine Forest City, Texas	0.0025960000%
TX1032	Pine Island Town, Texas	0.0020940000%
TX1033	Pinehurst City, Texas	0.0217806670%
TX1034	Pineland City, Texas	0.0027586670%
TX1035	Piney Point Village City, Texas	0.0104920000%
TX1036	Pittsburg City, Texas	0.0136840000%
TX1037	Plains Town, Texas	0.0000860000%
TX1038	Plainview City, Texas	0.0401986670%
TX1039	Plano City, Texas	0.7677386670%
TX1040	Pleak Village, Texas	0.0001800000%
TX1041	Pleasant Valley Town, Texas	0.0002053330%
TX1042	Pleasanton City, Texas	0.0193406670%
TX1043	Plum Grove City, Texas	0.0001720000%
TX1044	Point Blank City, Texas	0.0002366670%
TX1045	Point City, Texas	0.0010126670%
TX1046	Point Comfort City, Texas	0.0002980000%
TX1047	Point Venture Village, Texas	0.0003920000%
TX1048	Polk County, Texas	0.2472206670%
TX1049	Ponder Town, Texas	0.0008546670%
TX1050	Port Aransas City, Texas	0.0206813330%
TX1051	Port Arthur City, Texas	0.2452966670%
TX1052	Port Isabel City, Texas	0.0065346670%
TX1053	Port Lavaca City, Texas	0.0078346670%
TX1054	Port Neches City, Texas	0.0258993330%
TX1055	Portland City, Texas	0.0510113330%
TX1056	Post City, Texas	0.0015546670%
TX1057	Post Oak Bend City Town, Texas	0.0006893330%
TX1058	Poteet City, Texas	0.0045113330%
TX1059	Poth Town, Texas	0.0026493330%
TX1060	Potter County, Texas	0.2478006670%
TX1061	Pottsboro Town, Texas	0.0082013330%
TX1062	Powell Town, Texas	0.0000733330%
TX1063	Poynor Town, Texas	0.0007866670%
TX1064	Prairie View City, Texas	0.0050666670%
TX1065	Premont City, Texas	0.0022140000%
TX1066	Presidio City, Texas	0.0000986670%
TX1067	Presidio County, Texas	0.0005246670%
TX1068	Primera Town, Texas	0.0019720000%
TX1069	Princeton City, Texas	0.0128300000%
TX1070	Progreso City, Texas	0.0053813330%
TX1071	Progreso Lakes City, Texas	0.0000260000%
TX1072	Prosper Town, Texas	0.0151800000%
TX1073	Providence Village Town, Texas	0.0003386670%
TX1074	Putnam Town, Texas	0.0000093330%
TX1075	Pyote Town, Texas	0.0000146670%
TX1076	Quanah City, Texas	0.0001380000%

TX1077	Queen City, Texas	0.0032246670%
TX1078	Quinlan City, Texas	0.0048693330%
TX1079	Quintana Town, Texas	0.0003280000%
TX1080	Quitaque City, Texas	0.0000053330%
TX1081	Quitman City, Texas	0.0104126670%
TX1082	Rains County, Texas	0.0354600000%
TX1083	Ralls City, Texas	0.0026446670%
TX1084	Rancho Viejo Town, Texas	0.0025573330%
TX1085	Randall County, Texas	0.1854173330%
TX1086	Ranger City, Texas	0.0081240000%
TX1087	Rankin City, Texas	0.0010753330%
TX1088	Ransom Canyon Town, Texas	0.0006200000%
TX1089	Ravenna City, Texas	0.0004566670%
TX1090	Raymondville City, Texas	0.0049773330%
TX1091	Reagan County, Texas	0.0168100000%
TX1092	Real County, Texas	0.0033820000%
TX1093	Red Lick City, Texas	0.0000153330%
TX1094	Red Oak City, Texas	0.0178953330%
TX1095	Red River County, Texas	0.0195373330%
TX1096	Redwater City, Texas	0.0007053330%
TX1097	Reeves County, Texas	0.0689000000%
TX1098	Refugio County, Texas	0.0308106670%
TX1099	Refugio Town, Texas	0.0058926670%
TX1100	Reklaw City, Texas	0.0007573330%
TX1101	Reno City, Texas	0.0074426670%
TX1102	Reno City, Texas	0.0025273330%
TX1103	Retreat Town, Texas	0.0000346670%
TX1104	Rhome City, Texas	0.0081900000%
TX1105	Rice City, Texas	0.0013146670%
TX1106	Richardson City, Texas	0.1735433330%
TX1107	Richland Hills City, Texas	0.0162920000%
TX1108	Richland Springs Town, Texas	0.0014893330%
TX1109	Richland Town, Texas	0.0001400000%
TX1110	Richmond City, Texas	0.0517373330%
TX1111	Richwood City, Texas	0.0080746670%
TX1112	Riesel City, Texas	0.0007453330%
TX1113	Rio Bravo City, Texas	0.0056986670%
TX1114	Rio Grande City, Texas	0.0172980000%
TX1115	Rio Hondo City, Texas	0.0023666670%
TX1116	Rio Vista City, Texas	0.0029460000%
TX1117	Rising Star Town, Texas	0.0012886670%
TX1118	River Oaks City, Texas	0.0079446670%
TX1119	Riverside City, Texas	0.0005720000%
TX1120	Roanoke City, Texas	0.0001833330%
TX1121	Roaring Springs Town, Texas	0.0003073330%
TX1122	Robert Lee City, Texas	0.0000566670%
TX1123	Roberts County, Texas	0.0003646670%
TX1124	Robertson County, Texas	0.0297613330%
TX1125	Robinson City, Texas	0.0120013330%

TX1126	Robstown City, Texas	0.0267693330%
TX1127	Roby City, Texas	0.0002853330%
TX1128	Rochester Town, Texas	0.0004493330%
TX1129	Rockdale City, Texas	0.0139820000%
TX1130	Rockport City, Texas	0.0361686670%
TX1131	Rocksprings Town, Texas	0.0000166670%
TX1132	Rockwall City, Texas	0.0762053330%
TX1133	Rockwall County, Texas	0.1125466670%
TX1134	Rocky Mound Town, Texas	0.0001866670%
TX1135	Rogers Town, Texas	0.0025453330%
TX1136	Rollingwood City, Texas	0.0031693330%
TX1137	Roma City, Texas	0.0110860000%
TX1138	Roman Forest Town, Texas	0.0057400000%
TX1139	Ropesville City, Texas	0.0014146670%
TX1140	Roscoe City, Texas	0.0005186670%
TX1141	Rose City, Texas	0.0026746670%
TX1142	Rose Hill Acres City, Texas	0.0015406670%
TX1143	Rosebud City, Texas	0.0009926670%
TX1144	Rosenberg City, Texas	0.0843953330%
TX1145	Ross City, Texas	0.0000980000%
TX1146	Rosser Village, Texas	0.0003660000%
TX1147	Rotan City, Texas	0.0009953330%
TX1148	Round Mountain Town, Texas	0.0003026670%
TX1149	Round Rock City, Texas	0.3173280000%
TX1150	Round Top Town, Texas	0.0000933330%
TX1151	Rowlett City, Texas	0.0666420000%
TX1152	Roxton City, Texas	0.0000313330%
TX1153	Royse City, Texas	0.0156626670%
TX1154	Rule Town, Texas	0.0005333330%
TX1155	Runaway Bay City, Texas	0.0046206670%
TX1156	Runge Town, Texas	0.0001700000%
TX1157	Runnels County, Texas	0.0225540000%
TX1158	Rusk City, Texas	0.0119940000%
TX1159	Rusk County, Texas	0.1009266670%
TX1160	Sabinal City, Texas	0.0012073330%
TX1161	Sabine County, Texas	0.0309860000%
TX1162	Sachse City, Texas	0.0156000000%
TX1163	Sadler City, Texas	0.0006166670%
TX1164	Saginaw City, Texas	0.0213153330%
TX1165	Salado Village, Texas	0.0021400000%
TX1166	San Angelo City, Texas	0.3576726670%
TX1167	San Antonio City, Texas	2.9102773330%
TX1168	San Augustine City, Texas	0.0167880000%
TX1169	San Augustine County, Texas	0.0252360000%
TX1170	San Benito City, Texas	0.0266766670%
TX1171	San Diego City, Texas	0.0078473330%
TX1172	San Elizario City, Texas	0.0052206670%
TX1173	San Felipe Town, Texas	0.0009986670%
TX1174	San Jacinto County, Texas	0.1315986670%

TX1175	San Juan City, Texas	0.0192300000%
TX1176	San Leanna Village, Texas	0.0000240000%
TX1177	San Marcos City, Texas	0.2171253330%
TX1178	San Patricio City, Texas	0.0028086670%
TX1179	San Patricio County, Texas	0.1812773330%
TX1180	San Perlita City, Texas	0.0014793330%
TX1181	San Saba City, Texas	0.0067046670%
TX1182	San Saba County, Texas	0.0117080000%
TX1183	Sanctuary Town, Texas	0.0000113330%
TX1184	Sandy Oaks City, Texas	0.0065753330%
TX1185	Sandy Point City, Texas	0.0010913330%
TX1186	Sanford Town, Texas	0.0002053330%
TX1187	Sanger City, Texas	0.0148246670%
TX1188	Sansom Park City, Texas	0.0001486670%
TX1189	Santa Anna Town, Texas	0.0002193330%
TX1190	Santa Clara City, Texas	0.0000580000%
TX1191	Santa Fe City, Texas	0.0221813330%
TX1192	Santa Rosa Town, Texas	0.0014253330%
TX1193	Savoy City, Texas	0.0015660000%
TX1194	Schertz City, Texas	0.0400733330%
TX1195	Schleicher County, Texas	0.0037966670%
TX1196	Schulenburg City, Texas	0.0017066670%
TX1197	Scotland City, Texas	0.0000986670%
TX1198	Scottsville City, Texas	0.0004720000%
TX1199	Scurry County, Texas	0.0487440000%
TX1200	Scurry Town, Texas	0.0007400000%
TX1201	Seabrook City, Texas	0.0201800000%
TX1202	Seadrift City, Texas	0.0006606670%
TX1203	Seagoville City, Texas	0.0114040000%
TX1204	Seagraves City, Texas	0.0050206670%
TX1205	Sealy City, Texas	0.0137580000%
TX1206	Seguin City, Texas	0.2510253330%
TX1207	Selma City, Texas	0.0149526670%
TX1208	Seminole City, Texas	0.0107280000%
TX1209	Seven Oaks City, Texas	0.0026113330%
TX1210	Seven Points City, Texas	0.0049680000%
TX1211	Seymour City, Texas	0.0094786670%
TX1212	Shackelford County, Texas	0.0008586670%
TX1213	Shady Shores Town, Texas	0.0003960000%
TX1214	Shallowater City, Texas	0.0012713330%
TX1215	Shamrock City, Texas	0.0028853330%
TX1216	Shavano Park City, Texas	0.0021186670%
TX1217	Shelby County, Texas	0.0732833330%
TX1218	Shenandoah City, Texas	0.0314146670%
TX1219	Shepherd City, Texas	0.0000980000%
TX1220	Sherman City, Texas	0.2203900000%
TX1221	Sherman County, Texas	0.0052866670%
TX1222	Shiner City, Texas	0.0026946670%
TX1223	Shoreacres City, Texas	0.0006386670%

TX1224	Silsbee City, Texas	0.0442946670%
TX1225	Silverton City, Texas	0.0000093330%
TX1226	Simonton City, Texas	0.0012706670%
TX1227	Sinton City, Texas	0.0157720000%
TX1228	Skellytown, Texas	0.0002666670%
TX1229	Slaton City, Texas	0.0001026670%
TX1230	Smiley City, Texas	0.0004366670%
TX1231	Smith County, Texas	0.5059740000%
TX1232	Smithville City, Texas	0.0113393330%
TX1233	Smyer Town, Texas	0.0002000000%
TX1234	Snook City, Texas	0.0009480000%
TX1235	Snyder City, Texas	0.0060120000%
TX1236	Socorro City, Texas	0.0074166670%
TX1237	Somerset City, Texas	0.0010180000%
TX1238	Somervell County, Texas	0.0380506670%
TX1239	Somerville City, Texas	0.0025373330%
TX1240	Sonora City, Texas	0.0048913330%
TX1241	Sour Lake City, Texas	0.0119040000%
TX1242	South Houston City, Texas	0.0170800000%
TX1243	South Mountain Town, Texas	0.0001026670%
TX1244	South Padre Island Town, Texas	0.0204193330%
TX1245	Southlake City, Texas	0.0472306670%
TX1246	Southmayd City, Texas	0.0047306670%
TX1247	Southside Place City, Texas	0.0005900000%
TX1248	Spearman City, Texas	0.0093333330%
TX1249	Splendora City, Texas	0.0051706670%
TX1250	Spofford City, Texas	0.0000046670%
TX1251	Spring Valley Village City, Texas	0.0109360000%
TX1252	Springlake Town, Texas	0.0000020000%
TX1253	Springtown City, Texas	0.0094960000%
TX1254	Spur City, Texas	0.0002846670%
TX1255	St. Hedwig Town, Texas	0.0000740000%
TX1256	St. Jo City, Texas	0.0049066670%
TX1257	St. Paul Town, Texas	0.0000140000%
TX1258	Stafford City, Texas	0.0500966670%
TX1259	Stagecoach Town, Texas	0.0020240000%
TX1260	Stamford City, Texas	0.0002653330%
TX1261	Stanton City, Texas	0.0025586670%
TX1262	Staples City, Texas	0.0000126670%
TX1263	Star Harbor City, Texas	0.0001006670%
TX1264	Starr County, Texas	0.0665973330%
TX1265	Stephens County, Texas	0.0234960000%
TX1266	Stephenville City, Texas	0.0556480000%
TX1267	Sterling City, Texas	0.0000413330%
TX1268	Sterling County, Texas	0.0006260000%
TX1269	Stinnett City, Texas	0.0027313330%
TX1270	Stockdale City, Texas	0.0004940000%
TX1271	Stonewall County, Texas	0.0012146670%
TX1272	Stratford City, Texas	0.0055853330%

TX1273	Strawn City, Texas	0.0006580000%
TX1274	Streetman Town, Texas	0.0000033330%
TX1275	Sudan City, Texas	0.0000213330%
TX1276	Sugar Land City, Texas	0.2143740000%
TX1277	Sullivan City, Texas	0.0040806670%
TX1278	Sulphur Springs City, Texas	0.0830686670%
TX1279	Sun Valley City, Texas	0.0000026670%
TX1280	Sundown City, Texas	0.0017280000%
TX1281	Sunnyvale Town, Texas	0.0021653330%
TX1282	Sunray City, Texas	0.0017140000%
TX1283	Sunrise Beach Village City, Texas	0.0013886670%
TX1284	Sunset Valley City, Texas	0.0062833330%
TX1285	Surfside Beach City, Texas	0.0043533330%
TX1286	Sutton County, Texas	0.0043606670%
TX1287	Sweeny City, Texas	0.0030020000%
TX1288	Sweetwater City, Texas	0.0454986670%
TX1289	Swisher County, Texas	0.0048340000%
TX1290	Taft City, Texas	0.0039073330%
TX1291	Tahoka City, Texas	0.0002866670%
TX1292	Talco City, Texas	0.0002480000%
TX1293	Talty Town, Texas	0.0060826670%
TX1294	Tarrant County, Texas	4.1141060000%
TX1295	Tatum City, Texas	0.0006480000%
TX1296	Taylor City, Texas	0.0386300000%
TX1297	Taylor County, Texas	0.2340520000%
TX1298	Taylor Lake Village City, Texas	0.0002746670%
TX1299	Taylor Landing City, Texas	0.0001020000%
TX1300	Teague City, Texas	0.0011426670%
TX1301	Tehuacana Town, Texas	0.0000080000%
TX1302	Temple City, Texas	0.1871646670%
TX1303	Tenaha Town, Texas	0.0031453330%
TX1304	Terrell City, Texas	0.0991373330%
TX1305	Terrell County, Texas	0.0038246670%
TX1306	Terrell Hills City, Texas	0.0065720000%
TX1307	Terry County, Texas	0.0169486670%
TX1308	Texarkana City, Texas	0.1280626670%
TX1309	Texas City, Texas	0.1991346670%
TX1310	Texhoma City, Texas	0.0001040000%
TX1311	Texline Town, Texas	0.0005766670%
TX1312	The Colony City, Texas	0.0761980000%
TX1313	The Hills Village, Texas	0.0006693330%
TX1314	Thompsons Town, Texas	0.0012646670%
TX1315	Thorndale City, Texas	0.0010633330%
TX1316	Thornton Town, Texas	0.0001800000%
TX1317	Thorntonville Town, Texas	0.0000580000%
TX1318	Thrall City, Texas	0.0005500000%
TX1319	Three Rivers City, Texas	0.0031126670%
TX1320	Throckmorton County, Texas	0.0037966670%
TX1321	Throckmorton Town, Texas	0.0000193330%

TX1322	Tiki Island Village, Texas	0.0014520000%
TX1323	Timbercreek Canyon Village, Texas	0.0002460000%
TX1324	Timpson City, Texas	0.0084280000%
TX1325	Tioga Town, Texas	0.0015933330%
TX1326	Tira Town, Texas	0.0001233330%
TX1327	Titus County, Texas	0.0470740000%
TX1328	Toco City, Texas	0.0000026670%
TX1329	Todd Mission City, Texas	0.0011200000%
TX1330	Tolar City, Texas	0.0015793330%
TX1331	Tom Bean City, Texas	0.0015286670%
TX1332	Tom Green County, Texas	0.1882846670%
TX1333	Tomball City, Texas	0.0230800000%
TX1334	Tool City, Texas	0.0098580000%
TX1335	Toyah Town, Texas	0.0000266670%
TX1336	Travis County, Texas	3.1356486670%
TX1337	Trent Town, Texas	0.0000420000%
TX1338	Trenton City, Texas	0.0020593330%
TX1339	Trinidad City, Texas	0.0039060000%
TX1340	Trinity City, Texas	0.0157680000%
TX1341	Trinity County, Texas	0.0705106670%
TX1342	Trophy Club Town, Texas	0.0195800000%
TX1343	Troup City, Texas	0.0052786670%
TX1344	Troy City, Texas	0.0035466670%
TX1345	Tulia City, Texas	0.0059406670%
TX1346	Turkey City, Texas	0.0004913330%
TX1347	Tuscola City, Texas	0.0000920000%
TX1348	Tye City, Texas	0.0011773330%
TX1349	Tyler City, Texas	0.4825526670%
TX1350	Tyler County, Texas	0.0878286670%
TX1351	Uhland City, Texas	0.0010300000%
TX1352	Uncertain City, Texas	0.0001233330%
TX1353	Union Grove City, Texas	0.0006626670%
TX1354	Union Valley City, Texas	0.0004440000%
TX1355	Universal City, Texas	0.0189520000%
TX1356	University Park City, Texas	0.0338886670%
TX1357	Upshur County, Texas	0.0855333330%
TX1358	Upton County, Texas	0.0056660000%
TX1359	Uvalde City, Texas	0.0122926670%
TX1360	Uvalde County, Texas	0.0241626670%
TX1361	Val Verde County, Texas	0.0785433330%
TX1362	Valentine Town, Texas	0.0001380000%
TX1363	Valley Mills City, Texas	0.0014853330%
TX1364	Valley View City, Texas	0.0012160000%
TX1365	Van Alstyne City, Texas	0.0291660000%
TX1366	Van City, Texas	0.0041373330%
TX1367	Van Horn Town, Texas	0.0001406670%
TX1368	Van Zandt County, Texas	0.1658313330%
TX1369	Vega City, Texas	0.0006493330%
TX1370	Venus Town, Texas	0.0065280000%

TX1371	Vernon City, Texas	0.0542246670%
TX1372	Victoria City, Texas	0.0563986670%
TX1373	Victoria County, Texas	0.3472573330%
TX1374	Vidor City, Texas	0.0637466670%
TX1375	Vinton Village, Texas	0.0004146670%
TX1376	Volente Village, Texas	0.0002220000%
TX1377	Von Ormy City, Texas	0.0003420000%
TX1378	Waco City, Texas	0.3413380000%
TX1379	Waelder City, Texas	0.0022846670%
TX1380	Wake Village City, Texas	0.0001160000%
TX1381	Walker County, Texas	0.1230826670%
TX1382	Waller City, Texas	0.0075300000%
TX1383	Waller County, Texas	0.0841373330%
TX1384	Wallis City, Texas	0.0017986670%
TX1385	Walnut Springs City, Texas	0.0001220000%
TX1386	Ward County, Texas	0.0452800000%
TX1387	Warren City, Texas	0.0000440000%
TX1388	Washington County, Texas	0.0558180000%
TX1389	Waskom City, Texas	0.0035640000%
TX1390	Watauga City, Texas	0.0221440000%
TX1391	Waxahachie City, Texas	0.1013960000%
TX1392	Weatherford City, Texas	0.1385813330%
TX1393	Webb County, Texas	0.3368693330%
TX1394	Webberville Village, Texas	0.0008533330%
TX1395	Webster City, Texas	0.0354680000%
TX1396	Weimar City, Texas	0.0038866670%
TX1397	Weinert City, Texas	0.0001560000%
TX1398	Weir City, Texas	0.0002953330%
TX1399	Wellington City, Texas	0.0060740000%
TX1400	Wellman City, Texas	0.0002553330%
TX1401	Wells Town, Texas	0.0009046670%
TX1402	Weslaco City, Texas	0.0492993330%
TX1403	West City, Texas	0.0023480000%
TX1404	West Columbia City, Texas	0.0119720000%
TX1405	West Lake Hills City, Texas	0.0113706670%
TX1406	West Orange City, Texas	0.0283013330%
TX1407	West Tawakoni City, Texas	0.0046633330%
TX1408	West University Place City, Texas	0.0231146670%
TX1409	Westbrook City, Texas	0.0000286670%
TX1410	Westlake Town, Texas	0.0276933330%
TX1411	Weston City, Texas	0.0001773330%
TX1412	Weston Lakes City, Texas	0.0001260000%
TX1413	Westover Hills Town, Texas	0.0030060000%
TX1414	Westworth Village City, Texas	0.0052280000%
TX1415	Wharton City, Texas	0.0211333330%
TX1416	Wharton County, Texas	0.0485913330%
TX1417	Wheeler City, Texas	0.0002980000%
TX1418	Wheeler County, Texas	0.0175153330%
TX1419	White Deer Town, Texas	0.0008486670%

TX1420	White Oak City, Texas	0.0102033330%
TX1421	White Settlement City, Texas	0.0155360000%
TX1422	Whiteface Town, Texas	0.0001033330%
TX1423	Whitehouse City, Texas	0.0193446670%
TX1424	Whitesboro City, Texas	0.0126213330%
TX1425	Whitewright Town, Texas	0.0047320000%
TX1426	Whitney Town, Texas	0.0000486670%
TX1427	Wichita County, Texas	0.3682473330%
TX1428	Wichita Falls City, Texas	0.5550493330%
TX1429	Wickett Town, Texas	0.0000580000%
TX1430	Wilbarger County, Texas	0.0367493330%
TX1431	Willacy County, Texas	0.0163873330%
TX1432	Williamson County, Texas	0.7973246670%
TX1433	Willis City, Texas	0.0162560000%
TX1434	Willow Park City, Texas	0.0178246670%
TX1435	Wills Point City, Texas	0.0291766670%
TX1436	Wilmer City, Texas	0.0002840000%
TX1437	Wilson City, Texas	0.0000080000%
TX1438	Wilson County, Texas	0.0806893330%
TX1439	Wimberley City, Texas	0.0004826670%
TX1440	Windcrest City, Texas	0.0086053330%
TX1441	Windom Town, Texas	0.0007246670%
TX1442	Windthorst Town, Texas	0.0022566670%
TX1443	Winfield City, Texas	0.0001933330%
TX1444	Wink City, Texas	0.0000800000%
TX1445	Winkler County, Texas	0.0407753330%
TX1446	Winnsboro City, Texas	0.0191940000%
TX1447	Winona Town, Texas	0.0002126670%
TX1448	Winters City, Texas	0.0041526670%
TX1449	Wise County, Texas	0.1927160000%
TX1450	Wixon Valley City, Texas	0.0002940000%
TX1451	Wolfe City, Texas	0.0036440000%
TX1452	Wolfforth City, Texas	0.0026813330%
TX1453	Wood County, Texas	0.1780320000%
TX1454	Woodbranch City, Texas	0.0064113330%
TX1455	Woodcreek City, Texas	0.0002386670%
TX1456	Woodloch Town, Texas	0.0006746670%
TX1457	Woodsboro Town, Texas	0.0007533330%
TX1458	Woodson Town, Texas	0.0000813330%
TX1459	Woodville Town, Texas	0.0135600000%
TX1460	Woodway City, Texas	0.0171420000%
TX1461	Wortham Town, Texas	0.0002506670%
TX1462	Wylie City, Texas	0.0764720000%
TX1463	Yantis Town, Texas	0.0013813330%
TX1464	Yoakum City, Texas	0.0134733330%
TX1465	Yoakum County, Texas	0.0232826670%

TX1466	Yorktown City, Texas	0.0036313330%
TX1467	Young County, Texas	0.0294133330%
TX1468	Zapata County, Texas	0.0376533330%
TX1469	Zavala County, Texas	0.0254313330%
TX1470	Zavalla City, Texas	0.0007253330%

Allocations are subject to change pursuant to a State-Subdivision Agreement, Allocation Statute, Statutory Trust, or voluntary redistribution.

UT1	Alpine City, Utah	0.0074850652%
UT2	American Fork City, Utah	0.3698700092%
UT3	Beaver County, Utah	0.2275939135%
UT4	Bluffdale City, Utah	0.1704007776%
UT5	Bountiful City, Utah	0.6461516868%
UT6	Box Elder County, Utah	1.1410929709%
UT7	Brigham City, Utah	0.3231707689%
UT8	Cache County, Utah	1.5923257966%
UT9	Carbon County, Utah	2.7182297715%
UT10	Cedar City, Utah	0.5516348901%
UT11	Cedar Hills City, Utah	0.0265381350%
UT12	Centerville City, Utah	0.2945736299%
UT13	Clearfield City, Utah	0.5750088413%
UT14	Clinton City, Utah	0.2576485190%
UT15	Cottonwood Heights City, Utah	0.0239883969%
UT16	Daggett County, Utah	0.0276266371%
UT17	Davis County, Utah	4.8789267057%
UT18	Draper City, Utah	0.7910838693%
UT19	Duchesne County, Utah	0.6408909172%
UT20	Eagle Mountain City, Utah	0.2503351422%
UT21	Emery County, Utah	0.9376231601%
UT22	Farmington City, Utah	0.1603346751%
UT23	Garfield County, Utah	0.1469437809%
UT24	Grand County, Utah	0.3044262356%
UT25	Grantsville City, Utah	0.1073581283%
UT26	Heber City, Utah	0.0928758762%
UT27	Herriman City, Utah	0.1167024085%
UT28	Highland City, Utah	0.1372268809%
UT29	Holladay City, Utah	0.2761428876%
UT30	Hurricane City, Utah	0.3378642332%
UT31	Iron County, Utah	1.0702371865%
UT32	Juab County, Utah	0.3518708297%
UT33	Kane County, Utah	0.4388202011%
UT34	Kaysville City, Utah	0.1350662117%
UT35	Layton City, Utah	1.1150478545%
UT36	Lehi City, Utah	0.6673840454%
UT37	Lindon City, Utah	0.2081464059%
UT38	Logan City, Utah	0.8935609300%
UT39	Mapleton City, Utah	0.1020696007%
UT40	Midvale City, Utah	0.4932109210%
UT41	Millard County, Utah	0.3551337086%
UT42	Morgan County, Utah	0.2160474984%
UT43	Murray City, Utah	1.1259407571%
UT44	North Logan City, Utah	0.0879011396%
UT45	North Ogden City, Utah	0.1395023517%
UT46	North Salt Lake City, Utah	0.1790604747%
UT47	Ogden City, Utah	3.6512528708%
UT48	Orem City, Utah	1.8083710104%
UT49	Payson City, Utah	0.2381624015%

Allocations are subject to change pursuant to a State-Subdivision Agreement, Allocation Statute, Statutory Trust, or voluntary redistribution.

UT50	Piute County, Utah	0.0224236680%
UT51	Pleasant Grove City, Utah	0.4674787961%
UT52	Pleasant View City, Utah	0.0767770346%
UT53	Provo City, Utah	2.3364111417%
UT54	Rich County, Utah	0.0610053490%
UT55	Riverton City, Utah	0.0412215470%
UT56	Roy City, Utah	0.5557639786%
UT57	Salt Lake City, Utah	9.2867022201%
UT58	Salt Lake County, Utah	19.7782038536%
UT59	San Juan County, Utah	0.2489376467%
UT60	Sandy City, Utah	1.4728771735%
UT61	Sanpete County, Utah	1.0128237001%
UT62	Santaquin City, Utah	0.1356391917%
UT63	Saratoga Springs City, Utah	0.3576972686%
UT64	Sevier County, Utah	0.6613686693%
UT65	Smithfield City, Utah	0.0754928557%
UT66	South Jordan City, Utah	1.0816862772%
UT67	South Ogden City, Utah	0.3523774418%
UT68	South Salt Lake City, Utah	1.0103412437%
UT69	Spanish Fork City, Utah	0.3973909831%
UT70	Springville City, Utah	0.4031371180%
UT71	St. George City, Utah	1.6549144940%
UT72	Summit County, Utah	0.9435271615%
UT73	Syracuse City, Utah	0.2902117397%
UT74	Taylorsville City, Utah	1.0791357394%
UT75	Tooele City, Utah	0.4168343784%
UT76	Tooele County, Utah	1.7091149060%
UT77	Uintah County, Utah	0.7667420434%
UT78	Utah County, Utah	7.4710417070%
UT79	Vernal City, Utah	0.0994151132%
UT80	Vineyard Town, Utah	0.0012097006%
UT81	Wasatch County, Utah	0.5077548576%
UT82	Washington City, Utah	0.3059016363%
UT83	Washington County, Utah	2.5665496530%
UT84	Wayne County, Utah	0.1091896995%
UT85	Weber County, Utah	5.1002376011%
UT86	West Haven City, Utah	0.0067360561%
UT87	West Jordan City, Utah	1.7847960136%
UT88	West Point City, Utah	0.0019552828%
UT89	West Valley City, Utah	3.7788016901%
UT90	Woods Cross City, Utah	0.1613122594%

Allocations are subject to change pursuant to a State-Subdivision Agreement, Allocation Statute, Statutory Trust, or voluntary redistribution.

VT1	Addison County, Vermont	0.7355948910%
VT2	Albany Town, Vermont	0.0345075405%
VT3	Albany Village, Vermont	0.0160668267%
VT4	Alburgh Town, Vermont	0.0606145322%
VT5	Alburgh Village, Vermont	0.0525580527%
VT6	Andover Town, Vermont	0.0012398034%
VT7	Arlington Town, Vermont	0.0885559202%
VT8	Athens Town, Vermont	0.0006484140%
VT9	Bakersfield Town, Vermont	0.0549127180%
VT10	Baltimore Town, Vermont	0.0024796068%
VT11	Barnard Town, Vermont	0.0830636232%
VT12	Barnet Town, Vermont	0.0471074029%
VT13	Barre City, Vermont	2.1256028600%
VT14	Barre Town, Vermont	1.3320832015%
VT15	Barton Town, Vermont	0.3252065150%
VT16	Barton Village, Vermont	0.0324162133%
VT17	Bellows Falls Village, Vermont	0.9422159742%
VT18	Belvidere Town, Vermont	0.0049931720%
VT19	Bennington County, Vermont	0.9901518348%
VT20	Bennington Town, Vermont	2.4851413569%
VT21	Benson Town, Vermont	0.0225970986%
VT22	Berlin Town, Vermont	0.5526473249%
VT23	Bethel Town, Vermont	0.0892626402%
VT24	Bloomfield Town, Vermont	0.0119245379%
VT25	Bolton Town, Vermont	0.1874031696%
VT26	Bradford Town, Vermont	0.7724442824%
VT27	Braintree Town, Vermont	0.0619908100%
VT28	Brandon Town, Vermont	0.5039156835%
VT29	Brattleboro Town, Vermont	2.8616648398%
VT30	Bridgewater Town, Vermont	0.2045592293%
VT31	Bridport Town, Vermont	0.0525426753%
VT32	Brighton Town, Vermont	0.1371312246%
VT33	Bristol Town, Vermont	0.4536168281%
VT34	Brookfield Town, Vermont	0.0181094589%
VT35	Brookline Town, Vermont	0.0142663887%
VT36	Brownington Town, Vermont	0.0209132726%
VT37	Brunswick Town, Vermont	0.0071549790%
VT38	Burke Town, Vermont	0.0035553845%
VT39	Burlington City, Vermont	10.6984139884%
VT40	Cabot Town, Vermont	0.0223388863%
VT41	Calais Town, Vermont	0.0461347819%
VT42	Caledonia County, Vermont	0.8505961058%
VT43	Cambridge Town, Vermont	0.0682410850%
VT44	Cambridge Village, Vermont	0.0012481328%
VT45	Canaan Town, Vermont	0.1359388349%
VT46	Castleton Town, Vermont	0.4255786906%
VT47	Cavendish Town, Vermont	0.0216955982%
VT48	Charleston Town, Vermont	0.0460098405%
VT49	Charlotte Town, Vermont	0.2587947007%

Allocations are subject to change pursuant to a State-Subdivision Agreement, Allocation Statute, Statutory Trust, or voluntary redistribution.

VT50	Chelsea Town, Vermont	0.0097511978%
VT51	Chester Town, Vermont	0.3719262791%
VT52	Chittenden County, Vermont	0.6721150355%
VT53	Chittenden Town, Vermont	0.0203372606%
VT54	Clarendon Town, Vermont	0.0632716198%
VT55	Colchester Town, Vermont	2.5489633597%
VT56	Concord Town, Vermont	0.0166940968%
VT57	Corinth Town, Vermont	0.0626872784%
VT58	Cornwall Town, Vermont	0.0577966224%
VT59	Coventry Town, Vermont	0.0376445314%
VT60	Craftsbury Town, Vermont	0.0501924950%
VT61	Danby Town, Vermont	0.0082858591%
VT62	Danville Town, Vermont	0.0302198071%
VT63	Derby Center Village, Vermont	0.0488117321%
VT64	Derby Line Village, Vermont	0.0549242511%
VT65	Derby Town, Vermont	0.5855806035%
VT66	Dorset Town, Vermont	0.0697288490%
VT67	Dover Town, Vermont	0.6426262960%
VT68	Dummerston Town, Vermont	0.0577133282%
VT69	East Haven Town, Vermont	0.0107321482%
VT70	East Montpelier Town, Vermont	0.1121807421%
VT71	Eden Town, Vermont	0.0299596726%
VT72	Elmore Town, Vermont	0.0195568572%
VT73	Enosburg Falls Village, Vermont	0.0515847910%
VT74	Enosburgh Town, Vermont	0.0873609676%
VT75	Essex County, Vermont	0.3791972294%
VT76	Essex Junction Village, Vermont	0.1451319610%
VT77	Essex Town, Vermont	1.8402135758%
VT78	Fair Haven Town, Vermont	0.3879168595%
VT79	Fairfax Town, Vermont	0.1256334098%
VT80	Fairfield Town, Vermont	0.0981770508%
VT81	Fairlee Town, Vermont	0.0592042959%
VT82	Fayston Town, Vermont	0.0053417265%
VT83	Ferrisburgh Town, Vermont	0.1296046250%
VT84	Fletcher Town, Vermont	0.0216321664%
VT85	Franklin County, Vermont	1.4110871894%
VT86	Franklin Town, Vermont	0.0432643327%
VT87	Georgia Town, Vermont	0.2512668196%
VT88	Goshen Town, Vermont	0.0148872515%
VT89	Grafton Town, Vermont	0.0220479971%
VT90	Grand Isle County, Vermont	0.4312958821%
VT91	Grand Isle Town, Vermont	0.1561992085%
VT92	Granville Town, Vermont	0.0131355086%
VT93	Greensboro Town, Vermont	0.2645567430%
VT94	Groton Town, Vermont	0.0719938128%
VT95	Guildhall Town, Vermont	0.0155017070%
VT96	Guilford Town, Vermont	0.0032420698%
VT97	Halifax Town, Vermont	0.0155632167%
VT98	Hancock Town, Vermont	0.0534179060%

Allocations are subject to change pursuant to a State-Subdivision Agreement, Allocation Statute, Statutory Trust, or voluntary redistribution.

VT99	Hardwick Town, Vermont	0.7839350493%
VT100	Hartford Town, Vermont	3.2053851113%
VT101	Hartland Town, Vermont	0.0483504099%
VT102	Highgate Town, Vermont	0.2362905072%
VT103	Hinesburg Town, Vermont	0.2869757200%
VT104	Holland Town, Vermont	0.0010456636%
VT105	Hubbardton Town, Vermont	0.0632716198%
VT106	Huntington Town, Vermont	0.0422712086%
VT107	Hyde Park Town, Vermont	0.0374497510%
VT108	Hyde Park Village, Vermont	0.0025481644%
VT109	Ira Town, Vermont	0.0067788733%
VT110	Irasburg Town, Vermont	0.0909740173%
VT111	Isle La Motte Town, Vermont	0.0520666164%
VT112	Jacksonville Village, Vermont	0.0061977355%
VT113	Jamaica Town, Vermont	0.0259384809%
VT114	Jay Town, Vermont	0.0031369909%
VT115	Jeffersonville Village, Vermont	0.0039462269%
VT116	Jericho Town, Vermont	0.0422712086%
VT117	Johnson Town, Vermont	0.2812873611%
VT118	Johnson Village, Vermont	0.1616364031%
VT119	Killington Town, Vermont	0.2124125988%
VT120	Kirby Town, Vermont	0.0008886859%
VT121	Lamoille County, Vermont	1.1151624597%
VT122	Landgrove Town, Vermont	0.0125511672%
VT123	Leicester Town, Vermont	0.0481639588%
VT124	Lincoln Town, Vermont	0.0718080025%
VT125	Londonderry Town, Vermont	0.0382589870%
VT126	Lowell Town, Vermont	0.0481011678%
VT127	Ludlow Town, Vermont	0.7209171567%
VT128	Ludlow Village, Vermont	0.2940730337%
VT129	Lunenburg Town, Vermont	0.0965880521%
VT130	Lyndon Town, Vermont	0.4559618826%
VT131	Lyndonville Village, Vermont	0.0079994549%
VT132	Maidstone Town, Vermont	0.0214642963%
VT133	Manchester Town, Vermont	0.6972897719%
VT134	Manchester Village, Vermont	0.0076701221%
VT135	Marlboro Town, Vermont	0.0129695608%
VT136	Marshfield Town, Vermont	0.0174828296%
VT137	Marshfield Village, Vermont	0.0171445266%
VT138	Mendon Town, Vermont	0.0971672678%
VT139	Middlebury Town, Vermont	1.3520936922%
VT140	Middlesex Town, Vermont	0.0165114901%
VT141	Middletown Springs Town, Vermont	0.0587525845%
VT142	Milton Town, Vermont	0.9332579943%
VT143	Monkton Town, Vermont	0.0210170701%
VT144	Montgomery Town, Vermont	0.0432643327%
VT145	Montpelier City, Vermont	2.1358012840%
VT146	Moretown, Vermont	0.0140831413%
VT147	Morgan Town, Vermont	0.0271878951%

Allocations are subject to change pursuant to a State-Subdivision Agreement, Allocation Statute, Statutory Trust, or voluntary redistribution.

VT148	Morristown, Vermont	0.5887893556%
VT149	Morrisville Village, Vermont	0.2266450291%
VT150	Mount Holly Town, Vermont	0.0918947396%
VT151	Mount Tabor Town, Vermont	0.0241034437%
VT152	New Haven Town, Vermont	0.1313563678%
VT153	Newbury Town, Vermont	0.0536325490%
VT154	Newbury Village, Vermont	0.0020894051%
VT155	Newfane Town, Vermont	0.0603069840%
VT156	Newfane Village, Vermont	0.0032420698%
VT157	Newport City, Vermont	1.2443589426%
VT158	Newport Town, Vermont	0.5761696308%
VT159	North Bennington Village, Vermont	0.1073823506%
VT160	North Hero Town, Vermont	0.0916986776%
VT161	North Troy Village, Vermont	0.0345075405%
VT162	Northfield Town, Vermont	0.5366215046%
VT163	Norton Town, Vermont	0.0131169276%
VT164	Norwich Town, Vermont	0.4866039276%
VT165	Old Bennington Village, Vermont	0.0014256137%
VT166	Orange County, Vermont	0.5836866196%
VT167	Orange Town, Vermont	0.0271641883%
VT168	Orleans County, Vermont	0.4475510820%
VT169	Orleans Village, Vermont	0.1150249216%
VT170	Orwell Town, Vermont	0.0350284502%
VT171	Panton Town, Vermont	0.0402823974%
VT172	Pawlet Town, Vermont	0.0497138732%
VT173	Peacham Town, Vermont	0.0373299353%
VT174	Perkinsville Village, Vermont	0.0463135443%
VT175	Peru Town, Vermont	0.0034861862%
VT176	Pittsfield Town, Vermont	0.0090387113%
VT177	Pittsford Town, Vermont	0.2538406130%
VT178	Plainfield Town, Vermont	0.0684736682%
VT179	Plymouth Town, Vermont	0.0681866233%
VT180	Pomfret Town, Vermont	0.0750052216%
VT181	Poultney Town, Vermont	0.1634522185%
VT182	Poultney Village, Vermont	0.3218151562%
VT183	Pownal Town, Vermont	0.1568905511%
VT184	Proctor Town, Vermont	0.1581796903%
VT185	Putney Town, Vermont	0.1348803568%
VT186	Randolph Town, Vermont	1.0482675385%
VT187	Reading Town, Vermont	0.0006195813%
VT188	Readsboro Town, Vermont	0.0495075597%
VT189	Richford Town, Vermont	0.3377954850%
VT190	Richmond Town, Vermont	0.3085809759%
VT191	Ripton Town, Vermont	0.0402823974%
VT192	Rochester Town, Vermont	0.1090982129%
VT193	Rockingham Town, Vermont	0.4824558723%
VT194	Roxbury Town, Vermont	0.0082557450%
VT195	Royalton Town, Vermont	0.1989804344%
VT196	Rutland City, Vermont	6.2978142029%

Allocations are subject to change pursuant to a State-Subdivision Agreement, Allocation Statute, Statutory Trust, or voluntary redistribution.

VT197	Rutland County, Vermont	1.5426293676%
VT198	Rutland Town, Vermont	0.3201255637%
VT199	Ryegate Town, Vermont	0.0515514733%
VT200	Salisbury Town, Vermont	0.0271468887%
VT201	Sandgate Town, Vermont	0.0257994435%
VT202	Saxtons River Village, Vermont	0.0156375408%
VT203	Searsburg Town, Vermont	0.0118540581%
VT204	Shaftsbury Town, Vermont	0.0697288490%
VT205	Sharon Town, Vermont	0.1462910330%
VT206	Sheffield Town, Vermont	0.0302198071%
VT207	Shelburne Town, Vermont	0.7838991687%
VT208	Sheldon Town, Vermont	0.1372817951%
VT209	Shoreham Town, Vermont	0.0359043216%
VT210	Shrewsbury Town, Vermont	0.0323893028%
VT211	South Burlington City, Vermont	4.2811506559%
VT212	South Hero Town, Vermont	0.0559519744%
VT213	Springfield Town, Vermont	2.0400160607%
VT214	St Albans Town, Vermont	0.7155280165%
VT215	St George Town, Vermont	0.0117419312%
VT216	St Johnsbury Town, Vermont	1.7171904807%
VT217	St. Albans City, Vermont	3.9012902759%
VT218	Stamford Town, Vermont	0.0495075597%
VT219	Stannard Town, Vermont	0.0017773719%
VT220	Starksboro Town, Vermont	0.0070056900%
VT221	Stockbridge Town, Vermont	0.0737654182%
VT222	Stowe Town, Vermont	0.9395659345%
VT223	Strafford Town, Vermont	0.0821896740%
VT224	Stratton Town, Vermont	0.1614672516%
VT225	Sudbury Town, Vermont	0.0135583873%
VT226	Sunderland Town, Vermont	0.0341673154%
VT227	Sutton Town, Vermont	0.0364412494%
VT228	Swanton Town, Vermont	0.1297936389%
VT229	Swanton Village, Vermont	0.5715903674%
VT230	Thetford Town, Vermont	0.2618926073%
VT231	Tinmouth Town, Vermont	0.0120520422%
VT232	Topsham Town, Vermont	0.0592042959%
VT233	Townshend Town, Vermont	0.0596585701%
VT234	Troy Town, Vermont	0.0365988678%
VT235	Underhill Town, Vermont	0.0897092257%
VT236	Vergennes City, Vermont	1.4746932678%
VT237	Vernon Town, Vermont	0.3196917927%
VT238	Vershire Town, Vermont	0.0006964684%
VT239	Victory Town, Vermont	0.0095397585%
VT240	Waitsfield Town, Vermont	0.0485631307%
VT241	Walden Town, Vermont	0.0071107690%
VT242	Wallingford Town, Vermont	0.0165710775%
VT243	Waltham Town, Vermont	0.0201411987%
VT244	Warren Town, Vermont	0.0480774609%
VT245	Washington County, Vermont	0.9081281087%

Allocations are subject to change pursuant to a State-Subdivision Agreement, Allocation Statute, Statutory Trust, or voluntary redistribution.

VT246	Washington Town, Vermont	0.0529360806%
VT247	Waterbury Town, Vermont	0.4584350821%
VT248	Waterford Town, Vermont	0.0577729156%
VT249	Waterville Town, Vermont	0.0004158307%
VT250	Weathersfield Town, Vermont	0.1692264346%
VT251	Wells River Village, Vermont	0.1107474397%
VT252	Wells Town, Vermont	0.0444407043%
VT253	West Burke Village, Vermont	0.0017773719%
VT254	West Fairlee Town, Vermont	0.0090547294%
VT255	West Haven Town, Vermont	0.0090387113%
VT256	West Rutland Town, Vermont	0.1212713522%
VT257	West Windsor Town, Vermont	0.0210760168%
VT258	Westfield Town, Vermont	0.0250965679%
VT259	Westford Town, Vermont	0.0657557117%
VT260	Westminster Town, Vermont	0.0752217867%
VT261	Westminster Village, Vermont	0.0079763888%
VT262	Westmore Town, Vermont	0.0365988678%
VT263	Weston Town, Vermont	0.0291344185%
VT264	Weybridge Town, Vermont	0.0245199151%
VT265	Wheelock Town, Vermont	0.0222203522%
VT266	Whiting Town, Vermont	0.0026269736%
VT267	Whitingham Town, Vermont	0.0901365894%
VT268	Williston Town, Vermont	1.4048183334%
VT269	Wilmington Town, Vermont	0.4344700351%
VT270	Windham County, Vermont	0.7048785219%
VT271	Windham Town, Vermont	0.0155632167%
VT272	Windsor County, Vermont	0.7909631647%
VT273	Windsor Town, Vermont	1.5118803214%
VT274	Winhall Town, Vermont	0.3772340472%
VT275	Winooski City, Vermont	1.3620774732%
VT276	Wolcott Town, Vermont	0.0337047118%
VT277	Woodbury Town, Vermont	0.0267099141%
VT278	Woodford Town, Vermont	0.0383512514%
VT279	Woodstock Town, Vermont	0.5151181240%
VT280	Woodstock Village, Vermont	0.3241960913%
VT281	Worcester Town, Vermont	0.0233102258%

VA1	Accomack County, Virginia	0.3480000000%
VA2	Albemarle County, Virginia	0.8630000000%
VA3	Alexandria City, Virginia	1.1620000000%
VA4	Alleghany County, Virginia	0.2130000000%
VA5	Amelia County, Virginia	0.1000000000%
VA6	Amherst County, Virginia	0.2990000000%
VA7	Appomattox County, Virginia	0.1330000000%
VA8	Arlington County, Virginia	1.3780000000%
VA9	Augusta County, Virginia	0.8350000000%
VA10	Bath County, Virginia	0.0370000000%
VA11	Bedford County, Virginia	0.7770000000%
VA12	Bland County, Virginia	0.1470000000%
VA13	Botetourt County, Virginia	0.3620000000%
VA14	Bristol City, Virginia	0.4340000000%
VA15	Brunswick County, Virginia	0.1070000000%
VA16	Buchanan County, Virginia	0.9290000000%
VA17	Buckingham County, Virginia	0.1270000000%
VA18	Buena Vista City, Virginia	0.0780000000%
VA19	Campbell County, Virginia	0.4560000000%
VA20	Caroline County, Virginia	0.3180000000%
VA21	Carroll County, Virginia	0.4400000000%
VA22	Charles City County, Virginia	0.0730000000%
VA23	Charlotte County, Virginia	0.1380000000%
VA24	Charlottesville City, Virginia	0.4630000000%
VA25	Chesapeake City, Virginia	2.9120000000%
VA26	Chesterfield County, Virginia	4.0880000000%
VA27	Clarke County, Virginia	0.1250000000%
VA28	Colonial Heights City, Virginia	0.2830000000%
VA29	Covington City, Virginia	0.1000000000%
VA30	Craig County, Virginia	0.0700000000%
VA31	Culpeper County, Virginia	0.7900000000%
VA32	Cumberland County, Virginia	0.1000000000%
VA33	Danville City, Virginia	0.6370000000%
VA34	Dickenson County, Virginia	0.9480000000%
VA35	Dinwiddie County, Virginia	0.1960000000%
VA36	Emporia City, Virginia	0.0500000000%
VA37	Essex County, Virginia	0.1010000000%
VA38	Fairfax City, Virginia	0.2690000000%
VA39	Fairfax County, Virginia	8.6720000000%
VA40	Falls Church City, Virginia	0.1020000000%
VA41	Fauquier County, Virginia	1.2100000000%
VA42	Floyd County, Virginia	0.1820000000%
VA43	Fluvanna County, Virginia	0.1940000000%
VA44	Franklin City, Virginia	0.0790000000%
VA45	Franklin County, Virginia	0.9540000000%
VA46	Frederick County, Virginia	1.2770000000%
VA47	Fredericksburg City, Virginia	0.5240000000%
VA48	Galax City, Virginia	0.1390000000%
VA49	Giles County, Virginia	0.4090000000%

VA50	Gloucester County, Virginia	0.4240000000%
VA51	Goochland County, Virginia	0.2250000000%
VA52	Grayson County, Virginia	0.2240000000%
VA53	Greene County, Virginia	0.1780000000%
VA54	Greensville County, Virginia	0.1240000000%
VA55	Halifax County, Virginia	0.3530000000%
VA56	Hampton City, Virginia	1.5380000000%
VA57	Hanover County, Virginia	1.0790000000%
VA58	Harrisonburg City, Virginia	0.5230000000%
VA59	Henrico County, Virginia	4.4730000000%
VA60	Henry County, Virginia	1.2200000000%
VA61	Highland County, Virginia	0.0230000000%
VA62	Hopewell City, Virginia	0.3440000000%
VA63	Isle Of Wight County, Virginia	0.3560000000%
VA64	James City County, Virginia	0.6120000000%
VA65	King And Queen County, Virginia	0.0720000000%
VA66	King George County, Virginia	0.3060000000%
VA67	King William County, Virginia	0.1780000000%
VA68	Lancaster County, Virginia	0.1350000000%
VA69	Lee County, Virginia	0.5560000000%
VA70	Lexington City, Virginia	0.0930000000%
VA71	Loudoun County, Virginia	2.5670000000%
VA72	Louisa County, Virginia	0.4490000000%
VA73	Lunenburg County, Virginia	0.0880000000%
VA74	Lynchburg City, Virginia	0.8160000000%
VA75	Madison County, Virginia	0.1630000000%
VA76	Manassas City, Virginia	0.4520000000%
VA77	Manassas Park City, Virginia	0.0950000000%
VA78	Martinsville City, Virginia	0.4940000000%
VA79	Mathews County, Virginia	0.0880000000%
VA80	Mecklenburg County, Virginia	0.3440000000%
VA81	Middlesex County, Virginia	0.1080000000%
VA82	Montgomery County, Virginia	1.2050000000%
VA83	Nelson County, Virginia	0.1470000000%
VA84	New Kent County, Virginia	0.1560000000%
VA85	Newport News City, Virginia	2.0470000000%
VA86	Norfolk City, Virginia	3.3880000000%
VA87	Northampton County, Virginia	0.1220000000%
VA88	Northumberland County, Virginia	0.1290000000%
VA89	Norton City, Virginia	0.1100000000%
VA90	Nottoway County, Virginia	0.1330000000%
VA91	Orange County, Virginia	0.6380000000%
VA92	Page County, Virginia	0.4100000000%
VA93	Patrick County, Virginia	0.3290000000%
VA94	Petersburg City, Virginia	0.3950000000%
VA95	Pittsylvania County, Virginia	0.7500000000%
VA96	Poquoson City, Virginia	0.1860000000%
VA97	Portsmouth City, Virginia	1.9370000000%
VA98	Powhatan County, Virginia	0.2620000000%

VA99	Prince Edward County, Virginia	0.1900000000%
VA100	Prince George County, Virginia	0.3510000000%
VA101	Prince William County, Virginia	3.5560000000%
VA102	Pulaski County, Virginia	1.0610000000%
VA103	Radford City, Virginia	0.2470000000%
VA104	Rappahannock County, Virginia	0.0910000000%
VA105	Richmond City, Virginia	4.2250000000%
VA106	Richmond County, Virginia	0.0840000000%
VA107	Roanoke City, Virginia	1.8590000000%
VA108	Roanoke County, Virginia	1.4980000000%
VA109	Rockbridge County, Virginia	0.2350000000%
VA110	Rockingham County, Virginia	0.6140000000%
VA111	Russell County, Virginia	1.0640000000%
VA112	Salem City, Virginia	0.7860000000%
VA113	Scott County, Virginia	0.4210000000%
VA114	Shenandoah County, Virginia	0.6600000000%
VA115	Smyth County, Virginia	0.5920000000%
VA116	Southampton County, Virginia	0.1370000000%
VA117	Spotsylvania County, Virginia	1.4170000000%
VA118	Stafford County, Virginia	1.4430000000%
VA119	Staunton City, Virginia	0.4400000000%
VA120	Suffolk City, Virginia	0.7100000000%
VA121	Surry County, Virginia	0.0580000000%
VA122	Sussex County, Virginia	0.0810000000%
VA123	Tazewell County, Virginia	1.6060000000%
VA124	Virginia Beach City, Virginia	4.8590000000%
VA125	Warren County, Virginia	0.7660000000%
VA126	Washington County, Virginia	0.9960000000%
VA127	Waynesboro City, Virginia	0.3630000000%
VA128	Westmoreland County, Virginia	0.2230000000%
VA129	Williamsburg City, Virginia	0.0860000000%
VA130	Winchester City, Virginia	0.6490000000%
VA131	Wise County, Virginia	1.7560000000%
VA132	Wythe County, Virginia	0.6420000000%
VA133	York County, Virginia	0.5610000000%

Allocations are subject to change pursuant to a State-Subdivision Agreement, Allocation Statute, Statutory Trust, or voluntary redistribution.

WA1	Aberdeen City, Washington	0.2491525333%
WA2	Adams County, Washington	0.1638732475%
WA3	Anacortes City, Washington	0.1774962906%
WA4	Arlington City, Washington	0.2620524080%
WA5	Asotin County, Washington	0.4694498386%
WA6	Auburn City, Washington	0.3251297029%
WA7	Bainbridge Island City, Washington	0.1364686014%
WA8	Battle Ground City, Washington	0.1384729857%
WA9	Bellevue City, Washington	1.1300592573%
WA10	Bellingham City, Washington	0.8978614577%
WA11	Benton County, Washington	1.4848831892%
WA12	Bonney Lake City, Washington	0.1190773864%
WA13	Bothell City, Washington	0.4476161304%
WA14	Bremerton City, Washington	0.6193374389%
WA15	Burien City, Washington	0.0270962921%
WA16	Burlington City, Washington	0.1146861661%
WA17	Camas City, Washington	0.2691592724%
WA18	Centralia City, Washington	0.190990353%
WA19	Chelan County, Washington	0.7434914485%
WA20	Cheney City, Washington	0.1238454349%
WA21	Clallam County, Washington	1.3076983401%
WA22	Clark County, Washington	4.5149775326%
WA23	Columbia County, Washington	0.0561699537%
WA24	Covington City, Washington	0.0118134406%
WA25	Cowlitz County, Washington	1.7226945990%
WA26	Des Moines City, Washington	0.1179764526%
WA27	Douglas County, Washington	0.3932175175%
WA28	East Wenatchee City, Washington	0.0799810865%
WA29	Edgewood City, Washington	0.0048016791%
WA30	Edmonds City, Washington	0.3058936009%
WA31	Ellensburg City, Washington	0.0955824915%
WA32	Enumclaw City, Washington	0.0537768326%
WA33	Everett City, Washington	1.9258363241%
WA34	Federal Way City, Washington	0.3061452240%
WA35	Ferndale City, Washington	0.0646101891%
WA36	Ferry County, Washington	0.1153487994%
WA37	Fife City, Washington	0.1955185481%
WA38	Franklin County, Washington	0.3361237144%
WA39	Garfield County, Washington	0.0321982209%
WA40	Gig Harbor City, Washington	0.0859963345%
WA41	Grandview City, Washington	0.0530606109%
WA42	Grant County, Washington	0.9932572167%
WA43	Grays Harbor County, Washington	0.9992429138%
WA44	Island County, Washington	0.6820422610%
WA45	Issaquah City, Washington	0.1876240107%
WA46	Jefferson County, Washington	0.4417137380%
WA47	Kelso City, Washington	0.1331145270%
WA48	Kenmore City, Washington	0.0204441024%
WA49	Kennewick City, Washington	0.5415650564%

Allocations are subject to change pursuant to a State-Subdivision Agreement, Allocation Statute, Statutory Trust, or voluntary redistribution.

WA50	Kent City, Washington	0.5377397676%
WA51	King County, Washington	13.9743722662%
WA52	Kirkland City, Washington	0.5453525246%
WA53	Kitsap County, Washington	2.6294133668%
WA54	Kittitas County, Washington	0.3855704683%
WA55	Klickitat County, Washington	0.2211673457%
WA56	Lacey City, Washington	0.2348627221%
WA57	Lake Forest Park City, Washington	0.0525439124%
WA58	Lake Stevens City, Washington	0.1385202891%
WA59	Lakewood City, Washington	0.5253640894%
WA60	Lewis County, Washington	1.0777377479%
WA61	Liberty Lake City, Washington	0.0389636519%
WA62	Lincoln County, Washington	0.1712669645%
WA63	Longview City, Washington	0.6162736905%
WA64	Lynden City, Washington	0.0827115612%
WA65	Lynnwood City, Washington	0.7704629214%
WA66	Maple Valley City, Washington	0.0093761587%
WA67	Marysville City, Washington	0.3945067827%
WA68	Mason County, Washington	0.8089918012%
WA69	Mercer Island City, Washington	0.1751797481%
WA70	Mill Creek City, Washington	0.1227939546%
WA71	Monroe City, Washington	0.1771621898%
WA72	Moses Lake City, Washington	0.2078293909%
WA73	Mount Vernon City, Washington	0.2801063665%
WA74	Mountlake Terrace City, Washington	0.2108935805%
WA75	Mukilteo City, Washington	0.2561790702%
WA76	Newcastle City, Washington	0.0033117880%
WA77	Oak Harbor City, Washington	0.2511550431%
WA78	Okanogan County, Washington	0.6145043345%
WA79	Olympia City, Washington	0.6039423385%
WA80	Pacific County, Washington	0.4895416466%
WA81	Pasco City, Washington	0.4278056066%
WA82	Pend Oreille County, Washington	0.2566374940%
WA83	Pierce County, Washington	7.2310164020%
WA84	Port Angeles City, Washington	0.4598370527%
WA85	Port Orchard City, Washington	0.1009497162%
WA86	Poulsbo City, Washington	0.0773748246%
WA87	Pullman City, Washington	0.2214837491%
WA88	Puyallup City, Washington	0.3845704814%
WA89	Redmond City, Washington	0.4839486007%
WA90	Renton City, Washington	0.7652626920%
WA91	Richland City, Washington	0.4756779517%
WA92	Sammamish City, Washington	0.0224369090%
WA93	San Juan County, Washington	0.2101495171%
WA94	Seatac City, Washington	0.1481551278%
WA95	Seattle City, Washington	6.6032403816%
WA96	Sedro-Woolley City, Washington	0.0661146351%
WA97	Shelton City, Washington	0.1239179888%
WA98	Shoreline City, Washington	0.0435834501%

Allocations are subject to change pursuant to a State-Subdivision Agreement, Allocation Statute, Statutory Trust, or voluntary redistribution.

WA99	Skagit County, Washington	1.0526023961%
WA100	Skamania County, Washington	0.1631931925%
WA101	Snohomish City, Washington	0.0861097964%
WA102	Snohomish County, Washington	6.9054415622%
WA103	Snoqualmie City, Washington	0.0649164481%
WA104	Spokane City, Washington	3.0872078287%
WA105	Spokane County, Washington	5.5623859292%
WA106	Spokane Valley City, Washington	0.0684217500%
WA107	Stevens County, Washington	0.7479240179%
WA108	Sumner City, Washington	0.1083157569%
WA109	Sunnyside City, Washington	0.1213478384%
WA110	Tacoma City, Washington	3.2816374617%
WA111	Thurston County, Washington	2.3258492094%
WA112	Tukwila City, Washington	0.3032205739%
WA113	Tumwater City, Washington	0.2065982350%
WA114	University Place City, Washington	0.0353733363%
WA115	Vancouver City, Washington	1.7306605325%
WA116	Wahkiakum County, Washington	0.0596582197%
WA117	Walla Walla City, Washington	0.3140768654%
WA118	Walla Walla County, Washington	0.5543870294%
WA119	Washougal City, Washington	0.1279328220%
WA120	Wenatchee City, Washington	0.2968333494%
WA121	West Richland City, Washington	0.0459360490%
WA122	Whatcom County, Washington	1.3452637306%
WA123	Whitman County, Washington	0.2626805837%
WA124	Woodinville City, Washington	0.0185516364%
WA125	Yakima City, Washington	0.6060410539%
WA126	Yakima County, Washington	1.9388392959%

Allocations are subject to change pursuant to a State-Subdivision Agreement, Allocation Statute, Statutory Trust, or voluntary redistribution.

WI1	Adams County, Wisconsin	0.3539826114%
WI2	Allouez Village, Wisconsin	0.0364065509%
WI3	Appleton City, Wisconsin	0.4114667620%
WI4	Ashland County, Wisconsin	0.2432046157%
WI5	Ashwaubenon Village, Wisconsin	0.1072921122%
WI6	Baraboo City, Wisconsin	0.1003738008%
WI7	Barron County, Wisconsin	0.5168889754%
WI8	Bayfield County, Wisconsin	0.1340780272%
WI9	Beaver Dam City, Wisconsin	0.0944057751%
WI10	Bellevue Village, Wisconsin	0.0229516847%
WI11	Beloit City, Wisconsin	0.3512027602%
WI12	Brookfield City, Wisconsin	0.4764355795%
WI13	Brown County, Wisconsin	2.1876273593%
WI14	Brown Deer Village, Wisconsin	0.1707529831%
WI15	Buffalo County, Wisconsin	0.1363182508%
WI16	Burlington City, Wisconsin	0.0610872500%
WI17	Burnett County, Wisconsin	0.2421334915%
WI18	Caledonia Village, Wisconsin	0.1678125237%
WI19	Calumet County, Wisconsin	0.2999279099%
WI20	Cedarburg City, Wisconsin	0.0587213575%
WI21	Chippewa County, Wisconsin	0.6072501596%
WI22	Chippewa Falls City, Wisconsin	0.1274926861%
WI23	Clark County, Wisconsin	0.2828726816%
WI24	Columbia County, Wisconsin	1.0633436366%
WI25	Crawford County, Wisconsin	0.2112650675%
WI26	Cudahy City, Wisconsin	0.1964932941%
WI27	Dane County, Wisconsin	5.7548120228%
WI28	De Pere City, Wisconsin	0.1071379443%
WI29	Deforest Village, Wisconsin	0.0446194695%
WI30	Dodge County, Wisconsin	1.2449899653%
WI31	Door County, Wisconsin	0.3054080730%
WI32	Douglas County, Wisconsin	0.3997675574%
WI33	Dunn County, Wisconsin	0.3969720077%
WI34	Eau Claire City, Wisconsin	0.5243168859%
WI35	Eau Claire County, Wisconsin	0.7687161212%
WI36	Elkhorn City, Wisconsin	0.0421618814%
WI37	Fitchburg City, Wisconsin	0.1511282642%
WI38	Florence County, Wisconsin	0.0575922694%
WI39	Fond Du Lac City, Wisconsin	0.2676816361%
WI40	Fond Du Lac County, Wisconsin	1.0148434047%
WI41	Forest County, Wisconsin	0.1369374982%
WI42	Fort Atkinson City, Wisconsin	0.0545524663%
WI43	Franklin City, Wisconsin	0.3508530448%
WI44	Germantown Village, Wisconsin	0.1378229770%
WI45	Glendale City, Wisconsin	0.2083465860%
WI46	Grafton Village, Wisconsin	0.0630876480%
WI47	Grand Chute Town, Wisconsin	0.0981532206%
WI48	Grant County, Wisconsin	0.4925137943%
WI49	Green Bay City, Wisconsin	0.6017431882%

Allocations are subject to change pursuant to a State-Subdivision Agreement, Allocation Statute, Statutory Trust, or voluntary redistribution.

WI50	Green County, Wisconsin	0.4453202454%
WI51	Green Lake County, Wisconsin	0.3030758318%
WI52	Greendale Village, Wisconsin	0.1593105907%
WI53	Greenfield City, Wisconsin	0.3698346866%
WI54	Greenville Town, Wisconsin	0.0065174750%
WI55	Harrison Village, Wisconsin	0.0499494900%
WI56	Hartford City, Wisconsin	0.1646219340%
WI57	Hobart Village, Wisconsin	0.0161664488%
WI58	Holmen Village, Wisconsin	0.0200422199%
WI59	Howard Village, Wisconsin	0.0347231027%
WI60	Hudson City, Wisconsin	0.0917895108%
WI61	Iowa County, Wisconsin	0.3016718982%
WI62	Iron County, Wisconsin	0.0664646881%
WI63	Jackson County, Wisconsin	0.2549817495%
WI64	Janesville City, Wisconsin	0.4390034703%
WI65	Jefferson County, Wisconsin	0.9828345413%
WI66	Juneau County, Wisconsin	0.4738086080%
WI67	Kaukauna City, Wisconsin	0.0775435182%
WI68	Kenosha City, Wisconsin	1.0992665916%
WI69	Kenosha County, Wisconsin	2.7422496145%
WI70	Kewaunee County, Wisconsin	0.1687551613%
WI71	La Crosse City, Wisconsin	0.3964917930%
WI72	La Crosse County, Wisconsin	1.2899921574%
WI73	Lafayette County, Wisconsin	0.1453833994%
WI74	Langlade County, Wisconsin	0.3381358495%
WI75	Lincoln County, Wisconsin	0.3782885578%
WI76	Lisbon Town, Waukesha County, Wisconsin	0.0279870555%
WI77	Little Chute Village, Wisconsin	0.0624518969%
WI78	Madison City, Wisconsin	2.5036464454%
WI79	Manitowoc City, Wisconsin	0.3724323541%
WI80	Manitowoc County, Wisconsin	1.0133686264%
WI81	Marathon County, Wisconsin	1.1626658759%
WI82	Marinette City, Wisconsin	0.0726524131%
WI83	Marinette County, Wisconsin	0.4719162483%
WI84	Marquette County, Wisconsin	0.2667411722%
WI85	Marshfield City, Wisconsin	0.1135613891%
WI86	Menasha City, Wisconsin	0.1388231760%
WI87	Menominee County, Wisconsin	0.0863820442%
WI88	Menomonee Falls Village, Wisconsin	0.3634031913%
WI89	Menomonie City, Wisconsin	0.0817211845%
WI90	Mequon City, Wisconsin	0.1095235606%
WI91	Middleton City, Wisconsin	0.1145855787%
WI92	Milwaukee City, Wisconsin	9.1159131069%
WI93	Milwaukee County, Wisconsin	16.4028742863%
WI94	Monroe City, Wisconsin	0.0594074245%
WI95	Monroe County, Wisconsin	0.7090799004%
WI96	Mount Pleasant Village, Wisconsin	0.2651329964%
WI97	Muskego City, Wisconsin	0.1651741204%

Allocations are subject to change pursuant to a State-Subdivision Agreement, Allocation Statute, Statutory Trust, or voluntary redistribution.

WI98	Neenah City, Wisconsin	0.1941360157%
WI99	New Berlin City, Wisconsin	0.3772201708%
WI100	Oak Creek City, Wisconsin	0.3762235945%
WI101	Oconomowoc City, Wisconsin	0.1405908329%
WI102	Oconto County, Wisconsin	0.3635521263%
WI103	Onalaska City, Wisconsin	0.0774998037%
WI104	Oneida County, Wisconsin	0.5696290238%
WI105	Oregon Village, Wisconsin	0.0401542379%
WI106	Oshkosh City, Wisconsin	0.4203192154%
WI107	Outagamie County, Wisconsin	1.3944066849%
WI108	Ozaukee County, Wisconsin	0.8258009651%
WI109	Pepin County, Wisconsin	0.0598605088%
WI110	Pewaukee City, Wisconsin	0.1440703565%
WI111	Pierce County, Wisconsin	0.3481187596%
WI112	Platteville City, Wisconsin	0.0459707525%
WI113	Pleasant Prairie Village, Wisconsin	0.1344307213%
WI114	Plover Village, Wisconsin	0.0446643110%
WI115	Polk County, Wisconsin	0.4931608967%
WI116	Port Washington City, Wisconsin	0.0637185687%
WI117	Portage City, Wisconsin	0.1006063809%
WI118	Portage County, Wisconsin	0.5836747191%
WI119	Price County, Wisconsin	0.1610607779%
WI120	Racine City, Wisconsin	1.0092007012%
WI121	Racine County, Wisconsin	1.9065713624%
WI122	Richfield Village, Wisconsin	0.0186662217%
WI123	Richland County, Wisconsin	0.2356572352%
WI124	River Falls City, Wisconsin	0.0877693936%
WI125	Rock County, Wisconsin	2.3992005209%
WI126	Rusk County, Wisconsin	0.1716256616%
WI127	Salem Lakes Village, Wisconsin	0.0405320497%
WI128	Sauk County, Wisconsin	1.2267818193%
WI129	Sawyer County, Wisconsin	0.2791850516%
WI130	Shawano County, Wisconsin	0.4526477657%
WI131	Sheboygan City, Wisconsin	0.3650322984%
WI132	Sheboygan County, Wisconsin	1.1603077120%
WI133	Shorewood Village, Wisconsin	0.1285372436%
WI134	South Milwaukee City, Wisconsin	0.2175909397%
WI135	St Croix County, Wisconsin	0.7889227331%
WI136	Stevens Point City, Wisconsin	0.1603264883%
WI137	Stoughton City, Wisconsin	0.0636622954%
WI138	Sturtevant Village, Wisconsin	0.0411526658%
WI139	Suamico Village, Wisconsin	0.0245580893%
WI140	Sun Prairie City, Wisconsin	0.1451363284%
WI141	Superior City, Wisconsin	0.1995624012%
WI142	Sussex Village, Wisconsin	0.0294999128%
WI143	Taylor County, Wisconsin	0.1716812103%
WI144	The Village of Fox Crossing Town, Wisconsin	0.0686441301%
WI145	Trempealeau County, Wisconsin	0.3459854472%

Allocations are subject to change pursuant to a State-Subdivision Agreement, Allocation Statute, Statutory Trust, or voluntary redistribution.

WI146	Two Rivers City, Wisconsin	0.1321281061%
WI147	Union Grove Village, Wisconsin	0.0164475736%
WI148	Vernon County, Wisconsin	0.3487603876%
WI149	Verona City, Wisconsin	0.0648935449%
WI150	Vilas County, Wisconsin	0.5066046531%
WI151	Walworth County, Wisconsin	1.6010359299%
WI152	Washburn County, Wisconsin	0.2002270537%
WI153	Washington County, Wisconsin	1.5480789194%
WI154	Watertown City, Wisconsin	0.1250321998%
WI155	Waukesha City, Wisconsin	0.7603151420%
WI156	Waukesha County, Wisconsin	4.0465495927%
WI157	Waunakee Village, Wisconsin	0.0434539124%
WI158	Waupaca County, Wisconsin	0.6558379814%
WI159	Waupun City, Wisconsin	0.0414414386%
WI160	Wausau City, Wisconsin	0.1590274533%
WI161	Waushara County, Wisconsin	0.2497979268%
WI162	Wauwatosa City, Wisconsin	0.7022606912%
WI163	West Allis City, Wisconsin	0.8584898575%
WI164	West Bend City, Wisconsin	0.2859199717%
WI165	Weston Village, Wisconsin	0.0363732217%
WI166	Whitefish Bay Village, Wisconsin	0.1209363270%
WI167	Whitewater City, Wisconsin	0.0747939370%
WI168	Winnebago County, Wisconsin	1.5366593101%
WI169	Wisconsin Rapids City, Wisconsin	0.1121055295%
WI170	Wood County, Wisconsin	0.6892411981%
WI171	Yorkville Town, Wisconsin	0.0046680247%

WY1	Albany County, Wyoming	1.6329876137%
WY2	Big Horn County, Wyoming	3.0324432485%
WY3	Campbell County, Wyoming	4.4393335213%
WY4	Carbon County, Wyoming	3.6968556043%
WY5	Casper City, Wyoming	7.3503611059%
WY6	Cheyenne City, Wyoming	1.2286265328%
WY7	Converse County, Wyoming	1.8962432493%
WY8	Crook County, Wyoming	0.5448669885%
WY9	Evanston City, Wyoming	1.9702405199%
WY10	Fremont County, Wyoming	6.7374838437%
WY11	Gillette City, Wyoming	1.7410635670%
WY12	Goshen County, Wyoming	1.6361202905%
WY13	Green River City, Wyoming	0.6122218672%
WY14	Hot Springs County, Wyoming	0.8557309329%
WY15	Jackson Town, Wyoming	0.5598544963%
WY16	Johnson County, Wyoming	0.9322427236%
WY17	Laramie City, Wyoming	3.4181078811%
WY18	Laramie County, Wyoming	15.5855269922%
WY19	Lincoln County, Wyoming	3.1228011914%
WY20	Natrona County, Wyoming	7.9000169472%
WY21	Niobrara County, Wyoming	0.1540280861%
WY22	Park County, Wyoming	5.7964268009%
WY23	Platte County, Wyoming	1.7507027157%
WY24	Riverton City, Wyoming	1.2744483314%
WY25	Rock Springs City, Wyoming	1.5261479738%
WY26	Sheridan City, Wyoming	0.3405187102%
WY27	Sheridan County, Wyoming	3.9149494912%
WY28	Sublette County, Wyoming	0.7136740477%
WY29	Sweetwater County, Wyoming	7.6391306020%
WY30	Teton County, Wyoming	1.3290900349%
WY31	Uinta County, Wyoming	4.3911508108%
WY32	Washakie County, Wyoming	1.5007597928%
WY33	Weston County, Wyoming	0.7758434851%

EXHIBIT H

Participation Tier Determination¹

Participation Tier ²	Number of Settling States as of the Reference Date (or as of the Payment Date, beginning in Payment Year 3) ³	Percentage of Litigating Subdivisions in Settling States that are Participating Subdivisions and/or Subdivisions Subject to a Bar, Case-Specific Resolution, or Settlement Class Resolution in effect as of the Reference Date (or as of the Payment Date, beginning in Payment Year 3) ^{4,5} (“Percentage of Litigating Subdivisions”)	Percentage of Primary Subdivisions that are Non-Litigating Subdivisions in Settling States that are Participating Subdivisions and/or Subdivisions Subject to a Bar, Case-Specific Resolution, or Settlement Class Resolution in effect as of the Reference Date (or as of the Payment Date, beginning in Payment Year 3) (“Percentage of Non-Litigating Subdivisions”)
1	44 out of 49	95%	90% (Primary Subdivisions only)
2	45 out of 49	96%	96% (Primary Subdivisions only)
3	46 out of 49	97%	97% (Primary Subdivisions only)
4	48 out of 49	98%	97% (Primary Subdivisions only)

¹ For the avoidance of doubt, the determinations that a sufficient number of states have agreed to be Settling States and there has been sufficient resolution of the Claims of the Litigating Subdivisions in the Settling States as described in the preamble, Section II.A and Section VIII.A remain in the sole discretion of the Settling Distributors.

² In order to qualify for the relevant tier, the minimum amounts listed in each of the “Number of Settling States,” “Percentage of Litigating Subdivisions,” and “Percentage of Non-Litigating Primary Subdivisions” columns must be met or surpassed.

³ For the sole purpose of the Participation Tier determination under this Exhibit H, the States used to calculate each criterion (including the Percentage of Litigating Subdivisions and Percentage of Non-Litigating Subdivisions) will include each of the 50 states in the United States, except West Virginia, for a total of 49 states. For the avoidance of doubt, notwithstanding the definition of “State” in Section I.TTT or Exhibit F, neither Washington, D.C., nor any territory of the United States will be included for purposes of determining the participation tier under this Exhibit H.

⁴ School Districts, Health Districts, Hospital Districts, Library Districts and Fire Districts that satisfy the definition of Litigating Subdivision will be included for purposes of determining the Percentage of Litigating Subdivisions. These categories of Special District shall have their population measured as set forth in Section XIV.B. Any other Special Districts that satisfy the definition of Litigating Subdivisions will not be included for purposes of calculating the Participation Tier.

The Percentage of Litigating Subdivisions and Percentage of Non-Litigating Primary Subdivisions will be calculated as follows: each Litigating Subdivision and each Non-Litigating Subdivision in the 49 states used to calculate the Participation Tier will be assigned a metric reflecting both population and severity (the “Population-Severity Metric”). The Population-Severity Metric shall be the Subdivision’s population plus the Subdivision’s population multiplied by the severity factor for the State of the Subdivision (the severity factors for each State are attached as Exhibit X hereto) and then divided in two, thus giving fifty percent (50%) weight to each of population and population multiplied by the severity factor. The denominator for each Percentage shall be the sum total of the Population-Severity Metric for all the Subdivisions in the relevant category (Litigating Subdivisions or Non-Litigating Primary Subdivisions) in the Settling States, notwithstanding that persons may be included within the population (and therefore the Population-Severity Metric) of more than one Subdivision. The numerator will be the sum total of the Population-Severity Metrics of all Subdivisions in the relevant category of Subdivision (*i.e.*, Litigating Subdivisions or Non-Litigating Subdivisions that are also Primary Subdivisions) in the Settling States that are either Participating Subdivisions or are subject to a Bar, Case-Specific Resolution, or Settlement Class Resolution, notwithstanding that persons may be included within the population of more than one Subdivision. An

individual Litigating Subdivision shall not be included more than once in the numerator, and shall not be included more than once in the denominator, of the calculation regardless if it (or any of its officials) is named as multiple plaintiffs in the same lawsuit; *provided, however*, that for the avoidance of doubt, no Litigating Subdivision will be excluded from the numerator or denominator under this sentence unless a Litigating Subdivision otherwise counted in the denominator has the authority to release the Claims (consistent with Section XI) of the Litigating Subdivision to be excluded.

For the avoidance of doubt, Subdivisions in Non-Settling States are excluded from both the denominator and numerator of the calculations for the Percentage of Litigating Subdivisions and Percentage of Non-Litigating Primary Subdivisions.

- ⁵ During the period when the Participation Tier is redetermined annually, Later Participating Subdivisions described in Section VII.E.3 or Section VII.E.4 shall not be included as Participating Subdivisions, and for Subdivisions subject to a Bar, Case-Specific Resolution, or Settlement Class Resolution to be included, the Bar, Case-Specific Resolution, or Settlement Class Resolution must have been in effect both as of the relevant Payment Date and for the entire period since the prior Payment Date.

EXHIBIT I

Primary Subdivisions¹⁶

1. Alabaster city, Alabama *	45. Prattville city, Alabama *	90. Henry County, Alabama
2. Auburn city, Alabama *	46. Russell County, Alabama *	91. Homewood city, Alabama
3. Autauga County, Alabama *	47. Shelby County, Alabama *	92. Hueytown city, Alabama
4. Baldwin County, Alabama *	48. St. Clair County, Alabama *	93. Irondale city, Alabama
5. Birmingham city, Alabama *	49. Talladega County, Alabama *	94. Jacksonville city, Alabama
6. Blount County, Alabama *	50. Tallapoosa County, Alabama *	95. Jasper city, Alabama
7. Calhoun County, Alabama *	51. Tuscaloosa city, Alabama *	96. Lamar County, Alabama
8. Chambers County, Alabama *	52. Tuscaloosa County, Alabama *	97. Leeds city, Alabama
9. Chilton County, Alabama *		98. Macon County, Alabama
10. Coffee County, Alabama *	53. Vestavia Hills city, Alabama *	99. Marengo County, Alabama
11. Colbert County, Alabama *	54. Walker County, Alabama *	100. Marion County, Alabama
12. Covington County, Alabama *	55. Albertville city, Alabama	101. Millbrook city, Alabama
13. Cullman County, Alabama *	56. Alexander City city, Alabama	102. Monroe County, Alabama
14. Dale County, Alabama *	57. Anniston city, Alabama	103. Moody city, Alabama
15. Dallas County, Alabama *	58. Athens city, Alabama	104. Mountain Brook city, Alabama
16. Decatur city, Alabama *	59. Barbour County, Alabama	
17. DeKalb County, Alabama *	60. Bessemer city, Alabama	105. Muscle Shoals city, Alabama
18. Dothan city, Alabama *	61. Bibb County, Alabama	106. Northport city, Alabama
19. Elmore County, Alabama *	62. Bullock County, Alabama	107. Oxford city, Alabama
20. Escambia County, Alabama *	63. Butler County, Alabama	108. Ozark city, Alabama
21. Etowah County, Alabama *	64. Calera city, Alabama	109. Pelham city, Alabama
22. Florence city, Alabama *	65. Center Point city, Alabama	110. Pell City city, Alabama
23. Franklin County, Alabama *	66. Chelsea city, Alabama	111. Pickens County, Alabama
24. Gadsden city, Alabama *	67. Cherokee County, Alabama	112. Pike Road town, Alabama
25. Hoover city, Alabama *	68. Choctaw County, Alabama	113. Prichard city, Alabama
26. Houston County, Alabama *	69. Clarke County, Alabama	114. Randolph County, Alabama
27. Huntsville city, Alabama *	70. Clay County, Alabama	115. Saraland city, Alabama
28. Jackson County, Alabama *	71. Cleburne County, Alabama	116. Scottsboro city, Alabama
29. Jefferson County, Alabama *	72. Conecuh County, Alabama	117. Selma city, Alabama
30. Lauderdale County, Alabama *	73. Coosa County, Alabama	118. Sumter County, Alabama
	74. Crenshaw County, Alabama	119. Sylacauga city, Alabama
31. Lawrence County, Alabama *	75. Cullman city, Alabama	120. Talladega city, Alabama
32. Lee County, Alabama *	76. Daphne city, Alabama	121. Troy city, Alabama
33. Limestone County, Alabama *	77. Enterprise city, Alabama	122. Trussville city, Alabama
34. Madison city, Alabama *	78. Eufaula city, Alabama	123. Washington County, Alabama
35. Madison County, Alabama *	79. Fairfield city, Alabama	124. Wilcox County, Alabama
36. Marshall County, Alabama *	80. Fairhope city, Alabama	125. Winston County, Alabama
37. Mobile city, Alabama *	81. Fayette County, Alabama	126. Anchorage municipality, Alaska *
38. Mobile County, Alabama *	82. Foley city, Alabama	
39. Montgomery city, Alabama *	83. Fort Payne city, Alabama	127. Fairbanks city, Alaska *
40. Montgomery County, Alabama *	84. Gardendale city, Alabama	128. Fairbanks North Star Borough, Alaska *
	85. Geneva County, Alabama	
41. Morgan County, Alabama *	86. Gulf Shores city, Alabama	129. Juneau city and borough, Alaska *
42. Opelika city, Alabama *	87. Hale County, Alabama	
43. Phenix City city, Alabama *	88. Hartselle city, Alabama	130. Kenai Peninsula Borough, Alaska *
44. Pike County, Alabama *	89. Helena city, Alabama	

¹⁶ Entities denoted with an asterisk (*) indicate a population of greater than 30,000 for purposes of the definition of Primary Subdivision as it relates to Incentive Payment C.

131.	Matanuska-Susitna Borough, Alaska *	180.	Coolidge city, Arizona	230.	Ashley County, Arkansas
132.	Ketchikan Gateway Borough, Alaska	181.	Cottonwood city, Arizona	231.	Batesville city, Arkansas
133.	Kodiak Island Borough, Alaska	182.	Douglas city, Arizona	232.	Bella Vista city, Arkansas
134.	Wasilla city, Alaska	183.	Eloy city, Arizona	233.	Blytheville city, Arkansas
135.	Apache County, Arizona *	184.	Florence town, Arizona	234.	Bradley County, Arkansas
136.	Apache Junction city, Arizona *	185.	Fountain Hills town, Arizona	235.	Bryant city, Arkansas
137.	Avondale city, Arizona *	186.	La Paz County, Arizona	236.	Cabot city, Arkansas
138.	Buckeye city, Arizona *	187.	Nogales city, Arizona	237.	Camden city, Arkansas
139.	Bullhead City city, Arizona *	188.	Paradise Valley town, Arizona	238.	Carroll County, Arkansas
140.	Casa Grande city, Arizona *	189.	Payson town, Arizona	239.	Centerton city, Arkansas
141.	Chandler city, Arizona *	190.	Sedona city, Arizona	240.	Chicot County, Arkansas
142.	Cochise County, Arizona *	191.	Show Low city, Arizona	241.	Clark County, Arkansas
143.	Coconino County, Arizona *	192.	Somerton city, Arizona	242.	Clay County, Arkansas
144.	El Mirage city, Arizona *	193.	Baxter County, Arkansas *	243.	Cleburne County, Arkansas
145.	Flagstaff city, Arizona *	194.	Benton city, Arkansas *	244.	Columbia County, Arkansas
146.	Gila County, Arizona *	195.	Benton County, Arkansas *	245.	Conway County, Arkansas
147.	Gilbert town, Arizona *	196.	Bentonville city, Arkansas *	246.	Cross County, Arkansas
148.	Glendale city, Arizona *	197.	Boone County, Arkansas *	247.	Desha County, Arkansas
149.	Goodyear city, Arizona *	198.	Conway city, Arkansas *	248.	Drew County, Arkansas
150.	Graham County, Arizona *	199.	Craighead County, Arkansas *	249.	El Dorado city, Arkansas
151.	Kingman city, Arizona *	200.	Crawford County, Arkansas *	250.	Forrest City city, Arkansas
152.	Lake Havasu City city, Arizona *	201.	Crittenden County, Arkansas *	251.	Franklin County, Arkansas
153.	Marana town, Arizona *	202.	Faulkner County, Arkansas *	252.	Fulton County, Arkansas
154.	Maricopa city, Arizona *	203.	Fayetteville city, Arkansas *	253.	Grant County, Arkansas
155.	Maricopa County, Arizona *	204.	Fort Smith city, Arkansas *	254.	Harrison city, Arkansas
156.	Mesa city, Arizona *	205.	Garland County, Arkansas *	255.	Helena-West Helena city, Arkansas
157.	Mohave County, Arizona *	206.	Greene County, Arkansas *	256.	Hempstead County, Arkansas
158.	Navajo County, Arizona *	207.	Hot Spring County, Arkansas *	257.	Howard County, Arkansas
159.	Oro Valley town, Arizona *	208.	Hot Springs city, Arkansas *	258.	Izard County, Arkansas
160.	Peoria city, Arizona *	209.	Independence County, Arkansas *	259.	Jackson County, Arkansas
161.	Phoenix city, Arizona *	210.	Jefferson County, Arkansas *	260.	Jacksonville city, Arkansas
162.	Pima County, Arizona *	211.	Jonesboro city, Arkansas *	261.	Johnson County, Arkansas
163.	Pinal County, Arizona *	212.	Little Rock city, Arkansas *	262.	Lawrence County, Arkansas
164.	Prescott city, Arizona *	213.	Lonoke County, Arkansas *	263.	Lincoln County, Arkansas
165.	Prescott Valley town, Arizona *	214.	Miller County, Arkansas *	264.	Little River County, Arkansas
166.	Queen Creek town, Arizona *	215.	Mississippi County, Arkansas *	265.	Logan County, Arkansas
167.	Sahuarita town, Arizona *	216.	North Little Rock city, Arkansas *	266.	Madison County, Arkansas
168.	San Luis city, Arizona *	217.	Pine Bluff city, Arkansas *	267.	Magnolia city, Arkansas
169.	Santa Cruz County, Arizona *	218.	Pope County, Arkansas *	268.	Malvern city, Arkansas
170.	Scottsdale city, Arizona *	219.	Pulaski County, Arkansas *	269.	Marion city, Arkansas
171.	Sierra Vista city, Arizona *	220.	Rogers city, Arkansas *	270.	Marion County, Arkansas
172.	Surprise city, Arizona *	221.	Saline County, Arkansas *	271.	Maumelle city, Arkansas
173.	Tempe city, Arizona *	222.	Sebastian County, Arkansas *	272.	Mountain Home city, Arkansas
174.	Tucson city, Arizona *	223.	Sherwood city, Arkansas *	273.	Ouachita County, Arkansas
175.	Yavapai County, Arizona *	224.	Springdale city, Arkansas *	274.	Paragould city, Arkansas
176.	Yuma city, Arizona *	225.	Union County, Arkansas *	275.	Perry County, Arkansas
177.	Yuma County, Arizona *	226.	Washington County, Arkansas *	276.	Phillips County, Arkansas
178.	Camp Verde town, Arizona	227.	White County, Arkansas *	277.	Pike County, Arkansas
179.	Chino Valley town, Arizona	228.	Arkadelphia city, Arkansas	278.	Poinsett County, Arkansas
		229.	Arkansas County, Arkansas	279.	Polk County, Arkansas
				280.	Randolph County, Arkansas
				281.	Russellville city, Arkansas
				282.	Scott County, Arkansas

283.	Searcy city, Arkansas	334.	Citrus Heights city, California *	383.	Hemet city, California *
284.	Sevier County, Arkansas	335.	Claremont city, California *	384.	Hesperia city, California *
285.	Sharp County, Arkansas	336.	Clovis city, California *	385.	Highland city, California *
286.	Siloam Springs city, Arkansas	337.	Coachella city, California *	386.	Hollister city, California *
287.	St. Francis County, Arkansas	338.	Colton city, California *	387.	Humboldt County, California *
288.	Stone County, Arkansas	339.	Compton city, California *	388.	Huntington Beach city, California *
289.	Texarkana city, Arkansas	340.	Concord city, California *	389.	Huntington Park city, California *
290.	Van Buren city, Arkansas	341.	Contra Costa County, California *	390.	Imperial County, California *
291.	Van Buren County, Arkansas	342.	Corona city, California *	391.	Indio city, California *
292.	West Memphis city, Arkansas	343.	Costa Mesa city, California *	392.	Inglewood city, California *
293.	Yell County, Arkansas	344.	Covina city, California *	393.	Irvine city, California *
294.	Adelanto city, California *	345.	Culver City city, California *	394.	Jurupa Valley city, California *
295.	Alameda city, California *	346.	Cupertino city, California *	395.	Kern County, California *
296.	Alameda County, California *	347.	Cypress city, California *	396.	Kings County, California *
297.	Alhambra city, California *	348.	Daly City city, California *	397.	La Habra city, California *
298.	Aliso Viejo city, California *	349.	Dana Point city, California *	398.	La Mesa city, California *
299.	Amador County, California *	350.	Danville town, California *	399.	La Mirada city, California *
300.	Anaheim city, California *	351.	Davis city, California *	400.	La Puente city, California *
301.	Antioch city, California *	352.	Delano city, California *	401.	La Quinta city, California *
302.	Apple Valley town, California *	353.	Diamond Bar city, California *	402.	La Verne city, California *
303.	Arcadia city, California *	354.	Downey city, California *	403.	Laguna Hills city, California *
304.	Atascadero city, California *	355.	Dublin city, California *	404.	Laguna Niguel city, California *
305.	Azusa city, California *	356.	Eastvale city, California *	405.	Lake County, California *
306.	Bakersfield city, California *	357.	El Cajon city, California *	406.	Lake Elsinore city, California *
307.	Baldwin Park city, California *	358.	El Centro city, California *	407.	Lake Forest city, California *
308.	Banning city, California *	359.	El Dorado County, California *	408.	Lakewood city, California *
309.	Beaumont city, California *	360.	El Monte city, California *	409.	Lancaster city, California *
310.	Bell city, California *	361.	El Paso de Robles (Paso Robles) city, California *	410.	Lassen County, California *
311.	Bell Gardens city, California *	362.	Elk Grove city, California *	411.	Lawndale city, California *
312.	Bellflower city, California *	363.	Encinitas city, California *	412.	Lincoln city, California *
313.	Berkeley city, California *	364.	Escondido city, California *	413.	Livermore city, California *
314.	Beverly Hills city, California *	365.	Fairfield city, California *	414.	Lodi city, California *
315.	Brea city, California *	366.	Folsom city, California *	415.	Lompoc city, California *
316.	Brentwood city, California *	367.	Fontana city, California *	416.	Long Beach city, California *
317.	Buena Park city, California *	368.	Foster City city, California *	417.	Los Altos city, California *
318.	Burbank city, California *	369.	Fountain Valley city, California *	418.	Los Angeles city, California *
319.	Burlingame city, California *	370.	Fremont city, California *	419.	Los Angeles County, California *
320.	Butte County, California *	371.	Fresno city, California *	420.	Los Banos city, California *
321.	Calaveras County, California *	372.	Fresno County, California *	421.	Los Gatos town, California *
322.	Calexico city, California *	373.	Fullerton city, California *	422.	Lynwood city, California *
323.	Camarillo city, California *	374.	Garden Grove city, California *	423.	Madera city, California *
324.	Campbell city, California *	375.	Gardena city, California *	424.	Madera County, California *
325.	Carlsbad city, California *	376.	Gilroy city, California *	425.	Manhattan Beach city, California *
326.	Carson city, California *	377.	Glendale city, California *	426.	Manteca city, California *
327.	Cathedral City city, California *	378.	Glendora city, California *	427.	Marin County, California *
328.	Ceres city, California *	379.	Goleta city, California *	428.	Martinez city, California *
329.	Cerritos city, California *	380.	Hanford city, California *		
330.	Chico city, California *	381.	Hawthorne city, California *		
331.	Chino city, California *	382.	Hayward city, California *		
332.	Chino Hills city, California *				
333.	Chula Vista city, California *				

429.	Mendocino County, California *	478.	Porterville city, California *	516.	San Luis Obispo city, California *
430.	Menifee city, California *	479.	Poway city, California *	517.	San Luis Obispo County, California *
431.	Menlo Park city, California *	480.	Rancho Cordova city, California *	518.	San Marcos city, California *
432.	Merced city, California *	481.	Rancho Cucamonga city, California *	519.	San Mateo city, California *
433.	Merced County, California *	482.	Rancho Palos Verdes city, California *	520.	San Mateo County, California *
434.	Milpitas city, California *	483.	Rancho Santa Margarita city, California *	521.	San Pablo city, California *
435.	Mission Viejo city, California *	484.	Redding city, California *	522.	San Rafael city, California *
436.	Modesto city, California *	485.	Redlands city, California *	523.	San Ramon city, California *
437.	Monrovia city, California *	486.	Redondo Beach city, California *	524.	Santa Ana city, California *
438.	Montclair city, California *	487.	Redwood City city, California *	525.	Santa Barbara city, California *
439.	Montebello city, California *	488.	Rialto city, California *	526.	Santa Barbara County, California *
440.	Monterey County, California *	489.	Richmond city, California *	527.	Santa Clara city, California *
441.	Monterey Park city, California *	490.	Riverside city, California *	528.	Santa Clara County, California *
442.	Moorpark city, California *	491.	Riverside County, California *	529.	Santa Clarita city, California *
443.	Moreno Valley city, California *	492.	Rocklin city, California *	530.	Santa Cruz city, California *
444.	Morgan Hill city, California *	493.	Rohnert Park city, California *	531.	Santa Cruz County, California *
445.	Mountain View city, California *	494.	Rosemead city, California *	532.	Santa Maria city, California *
446.	Murrieta city, California *	495.	Roseville city, California *	533.	Santa Monica city, California *
447.	Napa city, California *	496.	Sacramento city, California *	534.	Santa Rosa city, California *
448.	Napa County, California *	497.	Sacramento County, California *	535.	Santee city, California *
449.	National City city, California *	498.	Salinas city, California *	536.	Saratoga city, California *
450.	Nevada County, California *	499.	San Benito County, California *	537.	Seaside city, California *
451.	Newark city, California *	500.	San Bernardino city, California *	538.	Shasta County, California *
452.	Newport Beach city, California *	501.	San Bernardino County, California *	539.	Simi Valley city, California *
453.	Norwalk city, California *	502.	San Bruno city, California *	540.	Siskiyou County, California *
454.	Novato city, California *	503.	San Buenaventura (Ventura) city, California *	541.	Solano County, California *
455.	Oakland city, California *	504.	San Carlos city, California *	542.	Sonoma County, California *
456.	Oakley city, California *	505.	San Clemente city, California *	543.	South Gate city, California *
457.	Oceanside city, California *	506.	San Diego city, California *	544.	South San Francisco city, California *
458.	Ontario city, California *	507.	San Diego County, California *	545.	Stanislaus County, California *
459.	Orange city, California *	508.	San Dimas city, California *	546.	Stanton city, California *
460.	Orange County, California *	509.	San Francisco city / San Francisco County, California *	547.	Stockton city, California *
461.	Oxnard city, California *	510.	San Gabriel city, California *	548.	Sunnyvale city, California *
462.	Pacifica city, California *	511.	San Jacinto city, California *	549.	Sutter County, California *
463.	Palm Desert city, California *	512.	San Joaquin County, California *	550.	Tehama County, California *
464.	Palm Springs city, California *	513.	San Jose city, California *	551.	Temecula city, California *
465.	Palmdale city, California *	514.	San Juan Capistrano city, California *	552.	Temple City city, California *
466.	Palo Alto city, California *	515.	San Leandro city, California *	553.	Thousand Oaks city, California *
467.	Paramount city, California *			554.	Torrance city, California *
468.	Pasadena city, California *			555.	Tracy city, California *
469.	Perris city, California *			556.	Tulare city, California *
470.	Petaluma city, California *			557.	Tulare County, California *
471.	Pico Rivera city, California *			558.	Tuolumne County, California *
472.	Pittsburg city, California *				
473.	Placentia city, California *				
474.	Placer County, California *				
475.	Pleasant Hill city, California *				
476.	Pleasanton city, California *				
477.	Pomona city, California *				

559.	Turlock city, California *	610.	Corcoran city, California	660.	Marina city, California
560.	Tustin city, California *	611.	Coronado city, California	661.	Mariposa County, California
561.	Union City city, California *	612.	Cudahy city, California	662.	Marysville city, California
562.	Upland city, California *	613.	Del Norte County, California	663.	Maywood city, California
563.	Vacaville city, California *	614.	Desert Hot Springs city, California	664.	McFarland city, California
564.	Vallejo city, California *	615.	Dinuba city, California	665.	Mendota city, California
565.	Ventura County, California *	616.	Dixon city, California	666.	Mill Valley city, California
566.	Victorville city, California *	617.	Duarte city, California	667.	Millbrae city, California
567.	Visalia city, California *	618.	East Palo Alto city, California	668.	Mono County, California
568.	Vista city, California *	619.	El Cerrito city, California	669.	Monterey city, California
569.	Walnut Creek city, California *	620.	El Segundo city, California	670.	Moraga town, California
570.	Watsonville city, California *	621.	Emeryville city, California	671.	Morro Bay city, California
571.	West Covina city, California *	622.	Eureka city, California	672.	Newman city, California
572.	West Hollywood city, California *	623.	Exeter city, California	673.	Norco city, California
573.	West Sacramento city, California *	624.	Farmersville city, California	674.	Oakdale city, California
574.	Westminster city, California *	625.	Fillmore city, California	675.	Orange Cove city, California
575.	Whittier city, California *	626.	Fortuna city, California	676.	Orinda city, California
576.	Wildomar city, California *	627.	Galt city, California	677.	Oroville city, California
577.	Woodland city, California *	628.	Glenn County, California	678.	Pacific Grove city, California
578.	Yolo County, California *	629.	Grand Terrace city, California	679.	Palos Verdes Estates city, California
579.	Yorba Linda city, California *	630.	Grass Valley city, California	680.	Parlier city, California
580.	Yuba City city, California *	631.	Greenfield city, California	681.	Patterson city, California
581.	Yuba County, California *	632.	Grover Beach city, California	682.	Piedmont city, California
582.	Yucaipa city, California *	633.	Half Moon Bay city, California	683.	Pinole city, California
583.	Agoura Hills city, California	634.	Hawaiian Gardens city, California	684.	Placerville city, California
584.	Albany city, California	635.	Healdsburg city, California	685.	Plumas County, California
585.	American Canyon city, California	636.	Hercules city, California	686.	Port Hueneme city, California
586.	Anderson city, California	637.	Hermosa Beach city, California	687.	Rancho Mirage city, California
587.	Arcata city, California	638.	Hillsborough town, California	688.	Red Bluff city, California
588.	Arroyo Grande city, California	639.	Imperial Beach city, California	689.	Reedley city, California
589.	Artesia city, California	640.	Imperial city, California	690.	Ridgecrest city, California
590.	Arvin city, California	641.	Inyo County, California	691.	Ripon city, California
591.	Atwater city, California	642.	Kerman city, California	692.	Riverbank city, California
592.	Auburn city, California	643.	King City city, California	693.	San Anselmo town, California
593.	Avenal city, California	644.	Kingsburg city, California	694.	San Fernando city, California
594.	Barstow city, California	645.	La Cañada Flintridge city, California	695.	San Marino city, California
595.	Belmont city, California	646.	La Palma city, California	696.	Sanger city, California
596.	Benicia city, California	647.	Lafayette city, California	697.	Santa Fe Springs city, California
597.	Blythe city, California	648.	Laguna Beach city, California	698.	Santa Paula city, California
598.	Brawley city, California	649.	Laguna Woods city, California	699.	Scotts Valley city, California
599.	Calabasas city, California	650.	Larkspur city, California	700.	Seal Beach city, California
600.	California City city, California	651.	Lathrop city, California	701.	Selma city, California
601.	Canyon Lake city, California	652.	Lemon Grove city, California	702.	Shafter city, California
602.	Capitola city, California	653.	Lemoore city, California	703.	Shasta Lake city, California
603.	Carpinteria city, California	654.	Lindsay city, California	704.	Sierra Madre city, California
604.	Chowchilla city, California	655.	Livingston city, California	705.	Signal Hill city, California
605.	Clayton city, California	656.	Loma Linda city, California	706.	Solana Beach city, California
606.	Clearlake city, California	657.	Lomita city, California	707.	Soledad city, California
607.	Coalinga city, California	658.	Los Alamitos city, California	708.	Sonoma city, California
608.	Colusa County, California	659.	Malibu city, California	709.	South El Monte city, California
609.	Commerce city, California				

710.	South Lake Tahoe city, California	757.	Northglenn city, Colorado *	808.	Danbury city / Danbury town, Connecticut *
711.	South Pasadena city, California	758.	Parker town, Colorado *	809.	East Hartford town, Connecticut *
712.	Suisun City city, California	759.	Pueblo city, Colorado *	810.	Enfield town, Connecticut *
713.	Susanville city, California	760.	Pueblo County, Colorado *	811.	Fairfield town, Connecticut *
714.	Tehachapi city, California	761.	Summit County, Colorado *	812.	Glastonbury town, Connecticut *
715.	Trinity County, California	762.	Thornton city, Colorado *	813.	Greenwich town, Connecticut *
716.	Truckee town, California	763.	Weld County, Colorado *	814.	Groton town, Connecticut *
717.	Twentynine Palms city, California	764.	Westminster city, Colorado *	815.	Hamden town, Connecticut *
718.	Ukiah city, California	765.	Wheat Ridge city, Colorado *	816.	Hartford city / Hartford town, Connecticut *
719.	Walnut city, California	766.	Windsor town, Colorado *	817.	Manchester town, Connecticut *
720.	Wasco city, California	767.	Alamosa County, Colorado	818.	Meriden city / Meriden town, Connecticut *
721.	Windsor town, California	768.	Archuleta County, Colorado	819.	Middletown city / Middletown town, Connecticut *
722.	Yucca Valley town, California	769.	Cañon City city, Colorado	820.	Milford city, Connecticut *
723.	Adams County, Colorado *	770.	Castle Pines city, Colorado	821.	Milford town, Connecticut *
724.	Arapahoe County, Colorado *	771.	Chaffee County, Colorado	822.	Naugatuck borough / Naugatuck town, Connecticut *
725.	Arvada city, Colorado *	772.	Durango city, Colorado	823.	New Britain town / New Britain city, Connecticut *
726.	Aurora city, Colorado *	773.	Elbert County, Colorado	824.	New Haven town / New Haven city, Connecticut *
727.	Boulder city, Colorado *	774.	Erie town, Colorado	825.	Newington town, Connecticut *
728.	Boulder County, Colorado *	775.	Evans city, Colorado	826.	Norwalk city / Norwalk town, Connecticut *
729.	Brighton city, Colorado *	776.	Federal Heights city, Colorado	827.	Norwich city / Norwich town, Connecticut *
730.	Broomfield city / Broomfield County, Colorado *	777.	Firestone town, Colorado	828.	Shelton city / Shelton town, Connecticut *
731.	Castle Rock town, Colorado *	778.	Fort Morgan city, Colorado	829.	Southington town, Connecticut *
732.	Centennial city, Colorado *	779.	Frederick town, Colorado	830.	Stamford city / Stamford town, Connecticut *
733.	Colorado Springs city, Colorado *	780.	Fruita city, Colorado	831.	Stratford town, Connecticut *
734.	Commerce City city, Colorado *	781.	Golden city, Colorado	832.	Torrington city / Torrington town, Connecticut *
735.	Delta County, Colorado *	782.	Grand County, Colorado	833.	Trumbull town, Connecticut *
736.	Denver city / Denver County, Colorado *	783.	Greenwood Village city, Colorado	834.	Wallingford town, Connecticut *
737.	Douglas County, Colorado *	784.	Gunnison County, Colorado	835.	Waterbury city / Waterbury town, Connecticut *
738.	Eagle County, Colorado *	785.	Johnstown town, Colorado	836.	West Hartford town, Connecticut *
739.	El Paso County, Colorado *	786.	Las Animas County, Colorado	837.	West Haven city / West Haven town, Connecticut *
740.	Englewood city, Colorado *	787.	Logan County, Colorado	838.	Ansonia town / Ansonia city, Connecticut
741.	Fort Collins city, Colorado *	788.	Lone Tree city, Colorado		
742.	Fountain city, Colorado *	789.	Louisville city, Colorado		
743.	Fremont County, Colorado *	790.	Moffat County, Colorado		
744.	Garfield County, Colorado *	791.	Montezuma County, Colorado		
745.	Grand Junction city, Colorado *	792.	Montrose city, Colorado		
746.	Greeley city, Colorado *	793.	Morgan County, Colorado		
747.	Jefferson County, Colorado *	794.	Otero County, Colorado		
748.	La Plata County, Colorado *	795.	Park County, Colorado		
749.	Lafayette city, Colorado *	796.	Pitkin County, Colorado		
750.	Lakewood city, Colorado *	797.	Prowers County, Colorado		
751.	Larimer County, Colorado *	798.	Rio Grande County, Colorado		
752.	Littleton city, Colorado *	799.	Routt County, Colorado		
753.	Longmont city, Colorado *	800.	Steamboat Springs city, Colorado		
754.	Loveland city, Colorado *	801.	Sterling city, Colorado		
755.	Mesa County, Colorado *	802.	Superior town, Colorado		
756.	Montrose County, Colorado *	803.	Teller County, Colorado		
		804.	Wellington town, Colorado		
		805.	Yuma County, Colorado		
		806.	Bridgeport town / Bridgeport city, Connecticut *		
		807.	Bristol city / Bristol town, Connecticut *		

839.	Avon town, Connecticut	884.	Simsbury town, Connecticut	934.	Coral Gables city, Florida *
840.	Berlin town, Connecticut	885.	Somers town, Connecticut	935.	Coral Springs city, Florida *
841.	Bethel town, Connecticut	886.	South Windsor town, Connecticut	936.	Cutler Bay town, Florida *
842.	Bloomfield town, Connecticut	887.	Southbury town, Connecticut	937.	Dania Beach city, Florida *
843.	Branford town, Connecticut	888.	Stafford town, Connecticut	938.	Davie town, Florida *
844.	Brookfield town, Connecticut	889.	Stonington town, Connecticut	939.	Daytona Beach city, Florida *
845.	Canton town, Connecticut	890.	Suffield town, Connecticut	940.	Deerfield Beach city, Florida *
846.	Cheshire town, Connecticut	891.	Tolland town, Connecticut	941.	DeLand city, Florida *
847.	Clinton town, Connecticut	892.	Vernon town, Connecticut	942.	Delray Beach city, Florida *
848.	Colchester town, Connecticut	893.	Waterford town, Connecticut	943.	Deltona city, Florida *
849.	Coventry town, Connecticut	894.	Watertown town, Connecticut	944.	DeSoto County, Florida *
850.	Cromwell town, Connecticut	895.	Weston town, Connecticut	945.	Doral city, Florida *
851.	Darien town, Connecticut	896.	Westport town, Connecticut	946.	Dunedin city, Florida *
852.	Derby city / Derby town, Connecticut	897.	Wethersfield town, Connecticut	947.	Duval County / Jacksonville city, Florida *
853.	East Hampton town, Connecticut	898.	Wilton town, Connecticut	948.	Escambia County, Florida *
854.	East Haven town, Connecticut	899.	Winchester town, Connecticut	949.	Estero village, Florida *
855.	East Lyme town, Connecticut	900.	Windham town, Connecticut	950.	Flagler County, Florida *
856.	East Windsor town, Connecticut	901.	Windsor Locks town, Connecticut	951.	Fort Lauderdale city, Florida *
857.	Ellington town, Connecticut	902.	Windsor town, Connecticut	952.	Fort Myers city, Florida *
858.	Farmington town, Connecticut	903.	Wolcott town, Connecticut	953.	Fort Pierce city, Florida *
859.	Granby town, Connecticut	904.	Dover city, Delaware *	954.	Gadsden County, Florida *
860.	Griswold town, Connecticut	905.	Kent County, Delaware *	955.	Gainesville city, Florida *
861.	Guilford town, Connecticut	906.	New Castle County, Delaware *	956.	Greenacres city, Florida *
862.	Killingly town, Connecticut	907.	Newark city, Delaware *	957.	Hallandale Beach city, Florida *
863.	Ledyard town, Connecticut	908.	Sussex County, Delaware *	958.	Hendry County, Florida *
864.	Madison town, Connecticut	909.	Wilmington city, Delaware *	959.	Hernando County, Florida *
865.	Mansfield town, Connecticut	910.	Middletown town, Delaware	960.	Hialeah city, Florida *
866.	Monroe town, Connecticut	911.	Milford city, Delaware	961.	Highlands County, Florida *
867.	Montville town, Connecticut	912.	Smyrna town, Delaware	962.	Hillsborough County, Florida *
868.	New Canaan town, Connecticut	913.	Alachua County, Florida *	963.	Hollywood city, Florida *
869.	New Fairfield town, Connecticut	914.	Altamonte Springs city, Florida *	964.	Homestead city, Florida *
870.	New London city / New London town, Connecticut	915.	Apopka city, Florida *	965.	Indian River County, Florida *
871.	New Milford town, Connecticut	916.	Aventura city, Florida *	966.	Jackson County, Florida *
872.	Newtown town, Connecticut	917.	Bay County, Florida *	967.	Jupiter town, Florida *
873.	North Branford town, Connecticut	918.	Boca Raton city, Florida *	968.	Kissimmee city, Florida *
874.	North Haven town, Connecticut	919.	Bonita Springs city, Florida *	969.	Lake County, Florida *
875.	Old Saybrook town, Connecticut	920.	Boynton Beach city, Florida *	970.	Lake Worth city, Florida *
876.	Orange town, Connecticut	921.	Bradenton city, Florida *	971.	Lakeland city, Florida *
877.	Oxford town, Connecticut	922.	Brevard County, Florida *	972.	Largo city, Florida *
878.	Plainfield town, Connecticut	923.	Broward County, Florida *	973.	Lauderdale Lakes city, Florida *
879.	Plainville town, Connecticut	924.	Cape Coral city, Florida *	974.	Lauderhill city, Florida *
880.	Plymouth town, Connecticut	925.	Charlotte County, Florida *	975.	Lee County, Florida *
881.	Ridgefield town, Connecticut	926.	Citrus County, Florida *	976.	Leon County, Florida *
882.	Rocky Hill town, Connecticut	927.	Clay County, Florida *	977.	Levy County, Florida *
883.	Seymour town, Connecticut	928.	Clearwater city, Florida *	978.	Manatee County, Florida *
		929.	Clermont city, Florida *	979.	Margate city, Florida *
		930.	Coconut Creek city, Florida *	980.	Marion County, Florida *
		931.	Collier County, Florida *	981.	Martin County, Florida *
		932.	Columbia County, Florida *	982.	Melbourne city, Florida *
		933.	Cooper City city, Florida *	983.	Miami Beach city, Florida *
				984.	Miami city, Florida *

985.	Miami Gardens city, Florida *	1036.	Suwannee County, Florida *	1088.	Key Biscayne village, Florida
986.	Miami Lakes town, Florida *	1037.	Tallahassee city, Florida *	1089.	Key West city, Florida
987.	Miami-Dade County, Florida *	1038.	Tamarac city, Florida *	1090.	Lady Lake town, Florida
988.	Miramar city, Florida *	1039.	Tampa city, Florida *	1091.	Lake City city, Florida
989.	Monroe County, Florida *	1040.	Titusville city, Florida *	1092.	Lake Mary city, Florida
990.	Nassau County, Florida *	1041.	Volusia County, Florida *	1093.	Lake Wales city, Florida
991.	North Lauderdale city, Florida *	1042.	Wakulla County, Florida *	1094.	Lantana town, Florida
992.	North Miami Beach city, Florida *	1043.	Walton County, Florida *	1095.	Leesburg city, Florida
993.	North Miami city, Florida *	1044.	Wellington village, Florida *	1096.	Lighthouse Point city, Florida
994.	North Port city, Florida *	1045.	West Palm Beach city, Florida *	1097.	Longwood city, Florida
995.	Oakland Park city, Florida *	1046.	Weston city, Florida *	1098.	Lynn Haven city, Florida
996.	Ocala city, Florida *	1047.	Winter Garden city, Florida *	1099.	Madison County, Florida
997.	Ocoee city, Florida *	1048.	Winter Haven city, Florida *	1100.	Maitland city, Florida
998.	Okaloosa County, Florida *	1049.	Winter Park city, Florida *	1101.	Marco Island city, Florida
999.	Okeechobee County, Florida *	1050.	Winter Springs city, Florida *	1102.	Miami Shores village, Florida
1000.	Orange County, Florida *	1051.	Atlantic Beach city, Florida	1103.	Miami Springs city, Florida
1001.	Orlando city, Florida *	1052.	Auburndale city, Florida	1104.	Milton city, Florida
1002.	Ormond Beach city, Florida *	1053.	Avon Park city, Florida	1105.	Minneola city, Florida
1003.	Osceola County, Florida *	1054.	Baker County, Florida	1106.	Mount Dora city, Florida
1004.	Oviedo city, Florida *	1055.	Bartow city, Florida	1107.	Naples city, Florida
1005.	Palm Bay city, Florida *	1056.	Belle Glade city, Florida	1108.	New Port Richey city, Florida
1006.	Palm Beach County, Florida *	1057.	Bradford County, Florida	1109.	New Smyrna Beach city, Florida
1007.	Palm Beach Gardens city, Florida *	1058.	Calhoun County, Florida	1110.	Niceville city, Florida
1008.	Palm Coast city, Florida *	1059.	Callaway city, Florida	1111.	North Palm Beach village, Florida
1009.	Panama City city, Florida *	1060.	Cape Canaveral city, Florida	1112.	Oldsmar city, Florida
1010.	Parkland city, Florida *	1061.	Casselberry city, Florida	1113.	Opa-locka city, Florida
1011.	Pasco County, Florida *	1062.	Cocoa Beach city, Florida	1114.	Orange City city, Florida
1012.	Pembroke Pines city, Florida *	1063.	Cocoa city, Florida	1115.	Palatka city, Florida
1013.	Pensacola city, Florida *	1064.	Crestview city, Florida	1116.	Palm Springs village, Florida
1014.	Pinellas County, Florida *	1065.	DeBary city, Florida	1117.	Palmetto Bay village, Florida
1015.	Pinellas Park city, Florida *	1066.	Destin city, Florida	1118.	Palmetto city, Florida
1016.	Plant City city, Florida *	1067.	Dixie County, Florida	1119.	Panama City Beach city, Florida
1017.	Plantation city, Florida *	1068.	Edgewater city, Florida	1120.	Pinecrest village, Florida
1018.	Polk County, Florida *	1069.	Eustis city, Florida	1121.	Punta Gorda city, Florida
1019.	Pompano Beach city, Florida *	1070.	Fernandina Beach city, Florida	1122.	Rockledge city, Florida
1020.	Port Orange city, Florida *	1071.	Florida City city, Florida	1123.	Safety Harbor city, Florida
1021.	Port St. Lucie city, Florida *	1072.	Fort Walton Beach city, Florida	1124.	Satellite Beach city, Florida
1022.	Putnam County, Florida *	1073.	Franklin County, Florida	1125.	Sebastian city, Florida
1023.	Riviera Beach city, Florida *	1074.	Fruitland Park city, Florida	1126.	Sebring city, Florida
1024.	Royal Palm Beach village, Florida *	1075.	Gilchrist County, Florida	1127.	Seminole city, Florida
1025.	Sanford city, Florida *	1076.	Glades County, Florida	1128.	South Daytona city, Florida
1026.	Santa Rosa County, Florida *	1077.	Groveland city, Florida	1129.	South Miami city, Florida
1027.	Sarasota city, Florida *	1078.	Gulf County, Florida	1130.	St. Augustine city, Florida
1028.	Sarasota County, Florida *	1079.	Gulfport city, Florida	1131.	Stuart city, Florida
1029.	Seminole County, Florida *	1080.	Haines City city, Florida	1132.	Sunny Isles Beach city, Florida
1030.	St. Cloud city, Florida *	1081.	Hamilton County, Florida	1133.	Sweetwater city, Florida
1031.	St. Johns County, Florida *	1082.	Hardee County, Florida	1134.	Tarpon Springs city, Florida
1032.	St. Lucie County, Florida *	1083.	Hialeah Gardens city, Florida	1135.	Tavares city, Florida
1033.	St. Petersburg city, Florida *	1084.	Holly Hill city, Florida	1136.	Taylor County, Florida
1034.	Sumter County, Florida *	1085.	Holmes County, Florida	1137.	Temple Terrace city, Florida
1035.	Sunrise city, Florida *	1086.	Jacksonville Beach city, Florida	1138.	Union County, Florida
		1087.	Jefferson County, Florida		

- 1139. Venice city, Florida
- 1140. Vero Beach city, Florida
- 1141. Washington County, Florida
- 1142. West Melbourne city, Florida
- 1143. West Park city, Florida
- 1144. Wilton Manors city, Florida
- 1145. Zephyrhills city, Florida
- 1146. Albany city, Georgia *
- 1147. Alpharetta city, Georgia *
- 1148. Athens-Clarke County unified government, Georgia *
- 1149. Atlanta city, Georgia *
- 1150. Augusta-Richmond County consolidated government, Georgia *
- 1151. Baldwin County, Georgia *
- 1152. Barrow County, Georgia *
- 1153. Bartow County, Georgia *
- 1154. Brookhaven city, Georgia *
- 1155. Bryan County, Georgia *
- 1156. Bulloch County, Georgia *
- 1157. Camden County, Georgia *
- 1158. Canton city, Georgia *
- 1159. Carroll County, Georgia *
- 1160. Catoosa County, Georgia *
- 1161. Chamblee city, Georgia *
- 1162. Chatham County, Georgia *
- 1163. Cherokee County, Georgia *
- 1164. Clayton County, Georgia *
- 1165. Cobb County, Georgia *
- 1166. Coffee County, Georgia *
- 1167. Colquitt County, Georgia *
- 1168. Columbia County, Georgia *
- 1169. Columbus city, Georgia *
- 1170. Coweta County, Georgia *
- 1171. Dalton city, Georgia *
- 1172. DeKalb County, Georgia *
- 1173. Dougherty County, Georgia *
- 1174. Douglas County, Georgia *
- 1175. Douglasville city, Georgia *
- 1176. Dunwoody city, Georgia *
- 1177. East Point city, Georgia *
- 1178. Effingham County, Georgia *
- 1179. Fayette County, Georgia *
- 1180. Floyd County, Georgia *
- 1181. Forsyth County, Georgia *
- 1182. Fulton County, Georgia *
- 1183. Gainesville city, Georgia *
- 1184. Gilmer County, Georgia *
- 1185. Glynn County, Georgia *
- 1186. Gordon County, Georgia *
- 1187. Gwinnett County, Georgia *
- 1188. Habersham County, Georgia *
- 1189. Hall County, Georgia *
- 1190. Harris County, Georgia *
- 1191. Henry County, Georgia *
- 1192. Hinesville city, Georgia *
- 1193. Houston County, Georgia *
- 1194. Jackson County, Georgia *
- 1195. Johns Creek city, Georgia *
- 1196. Kennesaw city, Georgia *
- 1197. LaGrange city, Georgia *
- 1198. Laurens County, Georgia *
- 1199. Lawrenceville city, Georgia *
- 1200. Liberty County, Georgia *
- 1201. Lowndes County, Georgia *
- 1202. Lumpkin County, Georgia *
- 1203. Macon-Bibb County, Georgia *
- 1204. Marietta city, Georgia *
- 1205. Milton city, Georgia *
- 1206. Murray County, Georgia *
- 1207. Newnan city, Georgia *
- 1208. Newton County, Georgia *
- 1209. Oconee County, Georgia *
- 1210. Paulding County, Georgia *
- 1211. Peachtree City city, Georgia *
- 1212. Peachtree Corners city, Georgia *
- 1213. Pickens County, Georgia *
- 1214. Polk County, Georgia *
- 1215. Rockdale County, Georgia *
- 1216. Rome city, Georgia *
- 1217. Roswell city, Georgia *
- 1218. Sandy Springs city, Georgia *
- 1219. Savannah city, Georgia *
- 1220. Smyrna city, Georgia *
- 1221. South Fulton city, Georgia *
- 1222. Spalding County, Georgia *
- 1223. Statesboro city, Georgia *
- 1224. Stonecrest city, Georgia *
- 1225. Thomas County, Georgia *
- 1226. Tift County, Georgia *
- 1227. Troup County, Georgia *
- 1228. Tucker city, Georgia *
- 1229. Valdosta city, Georgia *
- 1230. Walker County, Georgia *
- 1231. Walton County, Georgia *
- 1232. Ware County, Georgia *
- 1233. Warner Robins city, Georgia *
- 1234. White County, Georgia *
- 1235. Whitfield County, Georgia *
- 1236. Woodstock city, Georgia *
- 1237. Acworth city, Georgia
- 1238. Americus city, Georgia
- 1239. Appling County, Georgia
- 1240. Bacon County, Georgia
- 1241. Bainbridge city, Georgia
- 1242. Banks County, Georgia
- 1243. Ben Hill County, Georgia
- 1244. Berrien County, Georgia
- 1245. Bleckley County, Georgia
- 1246. Brantley County, Georgia
- 1247. Braselton town, Georgia
- 1248. Brooks County, Georgia
- 1249. Brunswick city, Georgia
- 1250. Buford city, Georgia
- 1251. Burke County, Georgia
- 1252. Butts County, Georgia
- 1253. Calhoun city, Georgia
- 1254. Candler County, Georgia
- 1255. Carrollton city, Georgia
- 1256. Cartersville city, Georgia
- 1257. Charlton County, Georgia
- 1258. Chattooga County, Georgia
- 1259. Clarkston city, Georgia
- 1260. College Park city, Georgia
- 1261. Conyers city, Georgia
- 1262. Cook County, Georgia
- 1263. Cordele city, Georgia
- 1264. Covington city, Georgia
- 1265. Crawford County, Georgia
- 1266. Crisp County, Georgia
- 1267. Cusseta-Chattahoochee County unified government, Georgia
- 1268. Dade County, Georgia
- 1269. Dallas city, Georgia
- 1270. Dawson County, Georgia
- 1271. Decatur city, Georgia
- 1272. Decatur County, Georgia
- 1273. Dodge County, Georgia
- 1274. Dooly County, Georgia
- 1275. Doraville city, Georgia
- 1276. Douglas city, Georgia
- 1277. Dublin city, Georgia
- 1278. Duluth city, Georgia
- 1279. Early County, Georgia
- 1280. Elbert County, Georgia
- 1281. Emanuel County, Georgia
- 1282. Evans County, Georgia
- 1283. Fairburn city, Georgia
- 1284. Fannin County, Georgia
- 1285. Fayetteville city, Georgia
- 1286. Forest Park city, Georgia
- 1287. Franklin County, Georgia
- 1288. Grady County, Georgia
- 1289. Greene County, Georgia
- 1290. Griffin city, Georgia
- 1291. Grovetown city, Georgia
- 1292. Haralson County, Georgia
- 1293. Hart County, Georgia
- 1294. Heard County, Georgia
- 1295. Holly Springs city, Georgia
- 1296. Jasper County, Georgia

1297.	Jeff Davis County, Georgia	1352.	Villa Rica city, Georgia	1407.	Payette County, Idaho
1298.	Jefferson city, Georgia	1353.	Washington County, Georgia	1408.	Rexburg city, Idaho
1299.	Jefferson County, Georgia	1354.	Waycross city, Georgia	1409.	Shoshone County, Idaho
1300.	Jones County, Georgia	1355.	Wayne County, Georgia	1410.	Star city, Idaho
1301.	Kingsland city, Georgia	1356.	Winder city, Georgia	1411.	Teton County, Idaho
1302.	Lamar County, Georgia	1357.	Worth County, Georgia	1412.	Valley County, Idaho
1303.	Lanier County, Georgia	1358.	Hawaii County, Hawaii *	1413.	Washington County, Idaho
1304.	Lee County, Georgia	1359.	Honolulu County, Hawaii *	1414.	Adams County, Illinois *
1305.	Lilburn city, Georgia	1360.	Kauai County, Hawaii *	1415.	Addison township, Illinois *
1306.	Loganville city, Georgia	1361.	Maui County, Hawaii *	1416.	Addison village, Illinois *
1307.	Long County, Georgia	1362.	Ada County, Idaho *	1417.	Algonquin township, Illinois *
1308.	Macon County, Georgia	1363.	Bannock County, Idaho *	1418.	Algonquin village, Illinois *
1309.	Madison County, Georgia	1364.	Bingham County, Idaho *	1419.	Arlington Heights village, Illinois *
1310.	McDonough city, Georgia	1365.	Boise City city, Idaho *	1420.	Aurora city, Illinois *
1311.	McDuffie County, Georgia	1366.	Bonner County, Idaho *	1421.	Aurora township, Illinois *
1312.	McIntosh County, Georgia	1367.	Bonneville County, Idaho *	1422.	Avon township, Illinois *
1313.	Meriwether County, Georgia	1368.	Caldwell city, Idaho *	1423.	Bartlett village, Illinois *
1314.	Milledgeville city, Georgia	1369.	Canyon County, Idaho *	1424.	Batavia township, Illinois *
1315.	Mitchell County, Georgia	1370.	Coeur d'Alene city, Idaho *	1425.	Belleville city, Illinois *
1316.	Monroe city, Georgia	1371.	Idaho Falls city, Idaho *	1426.	Berwyn city, Illinois *
1317.	Monroe County, Georgia	1372.	Kootenai County, Idaho *	1427.	Berwyn township, Illinois *
1318.	Morgan County, Georgia	1373.	Latah County, Idaho *	1428.	Bloom township, Illinois *
1319.	Moultrie city, Georgia	1374.	Lewiston city, Idaho *	1429.	Bloomington township, Illinois *
1320.	Norcross city, Georgia	1375.	Madison County, Idaho *	1430.	Bloomington city, Illinois *
1321.	Oglethorpe County, Georgia	1376.	Meridian city, Idaho *	1431.	Bloomington City township, Illinois *
1322.	Peach County, Georgia	1377.	Nampa city, Idaho *	1432.	Bolingbrook village, Illinois *
1323.	Perry city, Georgia	1378.	Nez Perce County, Idaho *	1433.	Boone County, Illinois *
1324.	Pierce County, Georgia	1379.	Pocatello city, Idaho *	1434.	Bourbonnais township, Illinois *
1325.	Pike County, Georgia	1380.	Post Falls city, Idaho *	1435.	Bremen township, Illinois *
1326.	Pooler city, Georgia	1381.	Twin Falls city, Idaho *	1436.	Bristol township, Illinois *
1327.	Powder Springs city, Georgia	1382.	Twin Falls County, Idaho *	1437.	Buffalo Grove village, Illinois *
1328.	Pulaski County, Georgia	1383.	Ammon city, Idaho	1438.	Bureau County, Illinois *
1329.	Putnam County, Georgia	1384.	Blackfoot city, Idaho	1439.	Calumet City city, Illinois *
1330.	Rabun County, Georgia	1385.	Blaine County, Idaho	1440.	Capital township, Illinois *
1331.	Richmond Hill city, Georgia	1386.	Boundary County, Idaho	1441.	Carol Stream village, Illinois *
1332.	Rincon city, Georgia	1387.	Burley city, Idaho	1442.	Carpentersville village, Illinois *
1333.	Riverdale city, Georgia	1388.	Cassia County, Idaho	1443.	Caseyville township, Illinois *
1334.	Screven County, Georgia	1389.	Chubbuck city, Idaho	1444.	Champaign city, Illinois *
1335.	Snellville city, Georgia	1390.	Eagle city, Idaho	1445.	Champaign City township, Illinois *
1336.	St. Marys city, Georgia	1391.	Elmore County, Idaho	1446.	Champaign County, Illinois *
1337.	Stephens County, Georgia	1392.	Franklin County, Idaho	1447.	Chicago city, Illinois *
1338.	Stockbridge city, Georgia	1393.	Fremont County, Idaho	1448.	Christian County, Illinois *
1339.	Sugar Hill city, Georgia	1394.	Garden City city, Idaho	1449.	Cicero town / Cicero township, Illinois *
1340.	Sumter County, Georgia	1395.	Gem County, Idaho	1450.	Clinton County, Illinois *
1341.	Suwanee city, Georgia	1396.	Gooding County, Idaho	1451.	Coles County, Illinois *
1342.	Tattnell County, Georgia	1397.	Hayden city, Idaho	1452.	Collinsville township, Illinois *
1343.	Telfair County, Georgia	1398.	Idaho County, Idaho		
1344.	Thomasville city, Georgia	1399.	Jefferson County, Idaho		
1345.	Tifton city, Georgia	1400.	Jerome city, Idaho		
1346.	Toombs County, Georgia	1401.	Jerome County, Idaho		
1347.	Towns County, Georgia	1402.	Kuna city, Idaho		
1348.	Union City city, Georgia	1403.	Minidoka County, Idaho		
1349.	Union County, Georgia	1404.	Moscow city, Idaho		
1350.	Upson County, Georgia	1405.	Mountain Home city, Idaho		
1351.	Vidalia city, Georgia	1406.	Owyhee County, Idaho		

1453. Cook County, Illinois *
1454. Crystal Lake city, Illinois *
1455. Cunningham township, Illinois *
1456. Danville city, Illinois *
1457. Decatur city, Illinois *
1458. Decatur township, Illinois *
1459. DeKalb city, Illinois *
1460. DeKalb County, Illinois *
1461. DeKalb township, Illinois *
1462. Des Plaines city, Illinois *
1463. Downers Grove township, Illinois *
1464. Downers Grove village, Illinois *
1465. Du Page township, Illinois *
1466. Dundee township, Illinois *
1467. DuPage County, Illinois *
1468. Edwardsville township, Illinois *
1469. Effingham County, Illinois *
1470. Ela township, Illinois *
1471. Elgin city, Illinois *
1472. Elgin township, Illinois *
1473. Elk Grove township, Illinois *
1474. Elk Grove Village village, Illinois *
1475. Elmhurst city, Illinois *
1476. Evanston city, Illinois *
1477. Frankfort township, Illinois *
1478. Franklin County, Illinois *
1479. Fremont township, Illinois *
1480. Fulton County, Illinois *
1481. Galesburg city, Illinois *
1482. Galesburg City township, Illinois *
1483. Glendale Heights village, Illinois *
1484. Glenview village, Illinois *
1485. Grafton township, Illinois *
1486. Grundy County, Illinois *
1487. Gurnee village, Illinois *
1488. Hanover Park village, Illinois *
1489. Hanover township, Illinois *
1490. Harlem township, Illinois *
1491. Henry County, Illinois *
1492. Hoffman Estates village, Illinois *
1493. Homer township, Illinois *
1494. Jackson County, Illinois *
1495. Jefferson County, Illinois *
1496. Joliet city, Illinois *
1497. Joliet township, Illinois *
1498. Kane County, Illinois *
1499. Kankakee County, Illinois *
1500. Kendall County, Illinois *
1501. Knox County, Illinois *
1502. Lake County, Illinois *
1503. Lake Villa township, Illinois *
1504. LaSalle County, Illinois *
1505. Lee County, Illinois *
1506. Leyden township, Illinois *
1507. Libertyville township, Illinois *
1508. Lisle township, Illinois *
1509. Livingston County, Illinois *
1510. Lockport township, Illinois *
1511. Lombard village, Illinois *
1512. Lyons township, Illinois *
1513. Macon County, Illinois *
1514. Macoupin County, Illinois *
1515. Madison County, Illinois *
1516. Maine township, Illinois *
1517. Marion County, Illinois *
1518. McHenry County, Illinois *
1519. McHenry township, Illinois *
1520. McLean County, Illinois *
1521. Milton township, Illinois *
1522. Moline city, Illinois *
1523. Monroe County, Illinois *
1524. Moraine township, Illinois *
1525. Morgan County, Illinois *
1526. Mount Prospect village, Illinois *
1527. Mundelein village, Illinois *
1528. Naperville city, Illinois *
1529. Naperville township, Illinois *
1530. New Lenox township, Illinois *
1531. New Trier township, Illinois *
1532. Niles township, Illinois *
1533. Normal town, Illinois *
1534. Normal township, Illinois *
1535. Northbrook village, Illinois *
1536. Northfield township, Illinois *
1537. Nunda township, Illinois *
1538. Oak Lawn village, Illinois *
1539. Oak Park township, Illinois *
1540. Oak Park village, Illinois *
1541. Ogle County, Illinois *
1542. Orland Park village, Illinois *
1543. Orland township, Illinois *
1544. Oswego township, Illinois *
1545. Oswego village, Illinois *
1546. Palatine township, Illinois *
1547. Palatine village, Illinois *
1548. Palos township, Illinois *
1549. Park Ridge city, Illinois *
1550. Pekin city, Illinois *
1551. Peoria city, Illinois *
1552. Peoria City township, Illinois *
1553. Peoria County, Illinois *
1554. Plainfield township, Illinois *
1555. Plainfield village, Illinois *
1556. Proviso township, Illinois *
1557. Quincy city, Illinois *
1558. Quincy township, Illinois *
1559. Randolph County, Illinois *
1560. Rich township, Illinois *
1561. Rock Island city, Illinois *
1562. Rock Island County, Illinois *
1563. Rockford city, Illinois *
1564. Rockford township, Illinois *
1565. Romeoville village, Illinois *
1566. Sangamon County, Illinois *
1567. Schaumburg township, Illinois *
1568. Schaumburg village, Illinois *
1569. Shields township, Illinois *
1570. Skokie village, Illinois *
1571. South Moline township, Illinois *
1572. Springfield city, Illinois *
1573. St. Charles city, Illinois *
1574. St. Charles township, Illinois *
1575. St. Clair County, Illinois *
1576. St. Clair township, Illinois *
1577. Stephenson County, Illinois *
1578. Stickney township, Illinois *
1579. Streamwood village, Illinois *
1580. Tazewell County, Illinois *
1581. Thornton township, Illinois *
1582. Tinley Park village, Illinois *
1583. Troy township, Illinois *
1584. Urbana city, Illinois *
1585. Vermilion County, Illinois *
1586. Vernon township, Illinois *
1587. Warren township, Illinois *
1588. Waukegan city, Illinois *
1589. Waukegan township, Illinois *
1590. Wayne township, Illinois *
1591. West Deerfield township, Illinois *
1592. Wheatland township, Illinois *
1593. Wheaton city, Illinois *
1594. Wheeling township, Illinois *
1595. Wheeling village, Illinois *
1596. Whiteside County, Illinois *
1597. Will County, Illinois *
1598. Williamson County, Illinois *
1599. Winfield township, Illinois *
1600. Winnebago County, Illinois *

1601. Wood River township, Illinois *	1654. Chicago Ridge village, Illinois	1706. Grant township, Illinois
1602. Woodford County, Illinois *	1655. Clark County, Illinois	1707. Grayslake village, Illinois
1603. Woodridge village, Illinois *	1656. Clay County, Illinois	1708. Greene County, Illinois
1604. Worth township, Illinois *	1657. Collinsville city, Illinois	1709. Greenwood township, Illinois
1605. York township, Illinois *	1658. Coloma township, Illinois	1710. Groveland township, Illinois
1606. Alsip village, Illinois	1659. Columbia city, Illinois	1711. Hampton township, Illinois
1607. Alton city, Illinois	1660. Cortland township, Illinois	1712. Hancock County, Illinois
1608. Alton township, Illinois	1661. Country Club Hills city, Illinois	1713. Harrisburg township, Illinois
1609. Antioch township, Illinois	1662. Crawford County, Illinois	1714. Harvey city, Illinois
1610. Antioch village, Illinois	1663. Crest Hill city, Illinois	1715. Hazel Crest village, Illinois
1611. Aux Sable township, Illinois	1664. Crestwood village, Illinois	1716. Herrin city, Illinois
1612. Barrington township, Illinois	1665. Crete township, Illinois	1717. Hickory Hills city, Illinois
1613. Barrington village, Illinois	1666. Cuba township, Illinois	1718. Hickory Point township, Illinois
1614. Batavia city, Illinois	1667. Cumberland County, Illinois	1719. Highland Park city, Illinois
1615. Beach Park village, Illinois	1668. Danville township, Illinois	1720. Hinsdale village, Illinois
1616. Bellwood village, Illinois	1669. Darien city, Illinois	1721. Homer Glen village, Illinois
1617. Belvidere city, Illinois	1670. De Witt County, Illinois	1722. Homewood village, Illinois
1618. Belvidere township, Illinois	1671. Deerfield village, Illinois	1723. Huntley village, Illinois
1619. Bensenville village, Illinois	1672. Dixon city, Illinois	1724. Iroquois County, Illinois
1620. Benton township, Illinois	1673. Dixon township, Illinois	1725. Jacksonville city, Illinois
1621. Blackberry township, Illinois	1674. Dolton village, Illinois	1726. Jarvis township, Illinois
1622. Bloomingdale village, Illinois	1675. Dorr township, Illinois	1727. Jersey County, Illinois
1623. Blue Island city, Illinois	1676. Douglas County, Illinois	1728. Jo Daviess County, Illinois
1624. Bond County, Illinois	1677. Douglas township, Illinois	1729. Johnson County, Illinois
1625. Bourbonnais village, Illinois	1678. East Moline city, Illinois	1730. Justice village, Illinois
1626. Bradley village, Illinois	1679. East Peoria city, Illinois	1731. Kankakee city, Illinois
1627. Bridgeview village, Illinois	1680. East St. Louis city, Illinois	1732. Kankakee township, Illinois
1628. Brookfield village, Illinois	1681. East St. Louis township, Illinois	1733. Kewanee city, Illinois
1629. Bruce township, Illinois	1682. Edgar County, Illinois	1734. La Grange Park village, Illinois
1630. Burbank city, Illinois	1683. Edwardsville city, Illinois	1735. La Grange village, Illinois
1631. Burr Ridge village, Illinois	1684. Effingham city, Illinois	1736. Lake Forest city, Illinois
1632. Cahokia village, Illinois	1685. Elmwood Park village, Illinois	1737. Lake in the Hills village, Illinois
1633. Calumet township, Illinois	1686. Evergreen Park village, Illinois	1738. Lake Zurich village, Illinois
1634. Campton Hills village, Illinois	1687. Fairview Heights city, Illinois	1739. Lansing village, Illinois
1635. Campton township, Illinois	1688. Fayette County, Illinois	1740. LaSalle township, Illinois
1636. Canton city, Illinois	1689. Flagg township, Illinois	1741. Lawrence County, Illinois
1637. Canton township, Illinois	1690. Fondulac township, Illinois	1742. Lemont township, Illinois
1638. Carbondale city, Illinois	1691. Ford County, Illinois	1743. Lemont village, Illinois
1639. Carbondale township, Illinois	1692. Forest Park village, Illinois	1744. Libertyville village, Illinois
1640. Carroll County, Illinois	1693. Fox Lake village, Illinois	1745. Limestone township, Illinois
1641. Cary village, Illinois	1694. Frankfort village, Illinois	1746. Lincoln city, Illinois
1642. Cass County, Illinois	1695. Franklin Park village, Illinois	1747. Lincolnwood village, Illinois
1643. Centralia city, Illinois	1696. Freeport city, Illinois	1748. Lindenhurst village, Illinois
1644. Centralia township, Illinois	1697. Freeport township, Illinois	1749. Lisle village, Illinois
1645. Centreville township, Illinois	1698. Geneva city, Illinois	1750. Little Rock township, Illinois
1646. Champaign township, Illinois	1699. Geneva township, Illinois	1751. Lockport city, Illinois
1647. Channahon township, Illinois	1700. Glen Carbon village, Illinois	1752. Logan County, Illinois
1648. Channahon village, Illinois	1701. Glen Ellyn village, Illinois	1753. Long Creek township, Illinois
1649. Charleston city, Illinois	1702. Godfrey township, Illinois	1754. Loves Park city, Illinois
1650. Charleston township, Illinois	1703. Godfrey village, Illinois	1755. Lyons village, Illinois
1651. Chatham village, Illinois	1704. Granite City city, Illinois	1756. Machesney Park village, Illinois
1652. Cherry Valley township, Illinois	1705. Granite City township, Illinois	
1653. Chicago Heights city, Illinois		

1757. Macomb city, Illinois	1809. Perry County, Illinois	1861. Washington city, Illinois
1758. Macomb City township, Illinois	1810. Peru township, Illinois	1862. Washington County, Illinois
1759. Mahomet township, Illinois	1811. Piatt County, Illinois	1863. Washington township, Illinois
1760. Manhattan township, Illinois	1812. Pike County, Illinois	1864. Waterloo city, Illinois
1761. Manteno township, Illinois	1813. Plano city, Illinois	1865. Wauconda township, Illinois
1762. Marion city, Illinois	1814. Pontiac city, Illinois	1866. Wauconda village, Illinois
1763. Markham city, Illinois	1815. Pontiac township, Illinois	1867. Wayne County, Illinois
1764. Marshall County, Illinois	1816. Prospect Heights city, Illinois	1868. West Chicago city, Illinois
1765. Mason County, Illinois	1817. Rantoul township, Illinois	1869. Westchester village, Illinois
1766. Massac County, Illinois	1818. Rantoul village, Illinois	1870. Western Springs village, Illinois
1767. Matteson village, Illinois	1819. Richland County, Illinois	1871. Westmont village, Illinois
1768. Mattoon city, Illinois	1820. Richton Park village, Illinois	1872. White County, Illinois
1769. Mattoon township, Illinois	1821. River Forest township, Illinois	1873. Wilmette village, Illinois
1770. Maywood village, Illinois	1822. River Forest village, Illinois	1874. Winnetka village, Illinois
1771. McDonough County, Illinois	1823. Riverdale village, Illinois	1875. Wood Dale city, Illinois
1772. McHenry city, Illinois	1824. Riverside township, Illinois	1876. Wood River city, Illinois
1773. Medina township, Illinois	1825. Rock Island township, Illinois	1877. Woodside township, Illinois
1774. Melrose Park village, Illinois	1826. Rockton township, Illinois	1878. Woodstock city, Illinois
1775. Menard County, Illinois	1827. Rolling Meadows city, Illinois	1879. Worth village, Illinois
1776. Mercer County, Illinois	1828. Roscoe township, Illinois	1880. Yorkville city, Illinois
1777. Midlothian village, Illinois	1829. Roscoe village, Illinois	1881. Zion city, Illinois
1778. Minooka village, Illinois	1830. Roselle village, Illinois	1882. Zion township, Illinois
1779. Mokena village, Illinois	1831. Round Lake Beach village, Illinois	1883. Aboite township, Indiana *
1780. Moline township, Illinois	1832. Round Lake village, Illinois	1884. Adams County, Indiana *
1781. Monee township, Illinois	1833. Rutland township, Illinois	1885. Adams township, Indiana *
1782. Montgomery County, Illinois	1834. Saline County, Illinois	1886. Allen County, Indiana *
1783. Montgomery village, Illinois	1835. Sauk Village village, Illinois	1887. Anderson city, Indiana *
1784. Morris city, Illinois	1836. Schiller Park village, Illinois	1888. Anderson township, Indiana *
1785. Morton Grove village, Illinois	1837. Shelby County, Illinois	1889. Bartholomew County, Indiana *
1786. Morton township, Illinois	1838. Shiloh Valley township, Illinois	1890. Bloomington city, Indiana *
1787. Morton village, Illinois	1839. Shiloh village, Illinois	1891. Bloomington township, Indiana *
1788. Moultrie County, Illinois	1840. Shorewood village, Illinois	1892. Boone County, Indiana *
1789. Mount Vernon city, Illinois	1841. South Elgin village, Illinois	1893. Calumet township, Indiana *
1790. Mount Vernon township, Illinois	1842. South Holland village, Illinois	1894. Carmel city, Indiana *
1791. Nameoki township, Illinois	1843. South Rock Island township, Illinois	1895. Cass County, Indiana *
1792. New Lenox village, Illinois	1844. Sterling city, Illinois	1896. Center township, Indiana *
1793. Newell township, Illinois	1845. Sterling township, Illinois	1897. Center township, Indiana *
1794. Niles village, Illinois	1846. Streator city, Illinois	1898. Center township, Indiana *
1795. Norridge village, Illinois	1847. Sugar Grove township, Illinois	1899. Center township, Indiana *
1796. North Aurora village, Illinois	1848. Summit village, Illinois	1900. Center township, Indiana *
1797. North Chicago city, Illinois	1849. Swansea village, Illinois	1901. Center township, Indiana *
1798. Northlake city, Illinois	1850. Sycamore city, Illinois	1902. Clark County, Indiana *
1799. Norwood Park township, Illinois	1851. Sycamore township, Illinois	1903. Clay township, Indiana *
1800. O'Fallon city, Illinois	1852. Taylorville city, Illinois	1904. Clay township, Indiana *
1801. O'Fallon township, Illinois	1853. Taylorville township, Illinois	1905. Clinton County, Indiana *
1802. Oak Forest city, Illinois	1854. Troy city, Illinois	1906. Columbus city, Indiana *
1803. Ottawa city, Illinois	1855. Union County, Illinois	1907. Columbus township, Indiana *
1804. Ottawa township, Illinois	1856. Vernon Hills village, Illinois	1908. Concord township, Indiana *
1805. Palos Heights city, Illinois	1857. Villa Park village, Illinois	1909. Crown Point city, Indiana *
1806. Palos Hills city, Illinois	1858. Wabash County, Illinois	1910. Daviess County, Indiana *
1807. Park Forest village, Illinois	1859. Warren County, Illinois	1911. Dearborn County, Indiana *
1808. Pekin township, Illinois	1860. Warrenville city, Illinois	1912. Decatur township, Indiana *

1913. DeKalb County, Indiana *
 1914. Delaware County, Indiana *
 1915. Delaware township, Indiana *
 1916. Dubois County, Indiana *
 1917. Elkhart city, Indiana *
 1918. Elkhart County, Indiana *
 1919. Elkhart township, Indiana *
 1920. Evansville city, Indiana *
 1921. Fairfield township, Indiana *
 1922. Fall Creek township, Indiana *
 1923. Fishers city, Indiana *
 1924. Floyd County, Indiana *
 1925. Fort Wayne city, Indiana *
 1926. Franklin township, Indiana *
 1927. Gary city, Indiana *
 1928. Gibson County, Indiana *
 1929. Goshen city, Indiana *
 1930. Grant County, Indiana *
 1931. Greene County, Indiana *
 1932. Greenwood city, Indiana *
 1933. Guilford township, Indiana *
 1934. Hamilton County, Indiana *
 1935. Hammond city, Indiana *
 1936. Hancock County, Indiana *
 1937. Harrison County, Indiana *
 1938. Harrison township, Indiana *
 1939. Hendricks County, Indiana *
 1940. Henry County, Indiana *
 1941. Hobart township, Indiana *
 1942. Howard County, Indiana *
 1943. Huntington County, Indiana *
 1944. Jackson County, Indiana *
 1945. Jasper County, Indiana *
 1946. Jefferson County, Indiana *
 1947. Jeffersonville city, Indiana *
 1948. Jeffersonville township,
 Indiana *
 1949. Johnson County, Indiana *
 1950. Knight township, Indiana *
 1951. Knox County, Indiana *
 1952. Kokomo city, Indiana *
 1953. Kosciusko County, Indiana *
 1954. Lafayette city, Indiana *
 1955. LaGrange County, Indiana *
 1956. Lake County, Indiana *
 1957. LaPorte County, Indiana *
 1958. Lawrence city, Indiana *
 1959. Lawrence County, Indiana *
 1960. Lawrence township, Indiana *
 1961. Lincoln township, Indiana *
 1962. Madison County, Indiana *
 1963. Marion County / Indianapolis
 city, Indiana *
 1964. Marshall County, Indiana *
 1965. Merrillville town, Indiana *
 1966. Miami County, Indiana *
 1967. Michigan City city, Indiana *
 1968. Mishawaka city, Indiana *
 1969. Monroe County, Indiana *
 1970. Montgomery County, Indiana
 *
 1971. Morgan County, Indiana *
 1972. Muncie city, Indiana *
 1973. New Albany city, Indiana *
 1974. New Albany township,
 Indiana *
 1975. Noble County, Indiana *
 1976. Noblesville city, Indiana *
 1977. Noblesville township, Indiana
 *
 1978. North township, Indiana *
 1979. Ohio township, Indiana *
 1980. Penn township, Indiana *
 1981. Perry township, Indiana *
 1982. Perry township, Indiana *
 1983. Perry township, Indiana *
 1984. Pike township, Indiana *
 1985. Plainfield town, Indiana *
 1986. Pleasant township, Indiana *
 1987. Portage city, Indiana *
 1988. Portage township, Indiana *
 1989. Portage township, Indiana *
 1990. Porter County, Indiana *
 1991. Putnam County, Indiana *
 1992. Richmond city, Indiana *
 1993. Ross township, Indiana *
 1994. Shelby County, Indiana *
 1995. South Bend city, Indiana *
 1996. St. John township, Indiana *
 1997. St. Joseph County, Indiana *
 1998. St. Joseph township, Indiana *
 1999. Steuben County, Indiana *
 2000. Terre Haute city, Indiana *
 2001. Tippecanoe County, Indiana *
 2002. Valparaiso city, Indiana *
 2003. Vanderburgh County, Indiana
 *
 2004. Vigo County, Indiana *
 2005. Wabash County, Indiana *
 2006. Wabash township, Indiana *
 2007. Warren township, Indiana *
 2008. Warrick County, Indiana *
 2009. Washington township, Indiana
 *
 2010. Washington township, Indiana
 *
 2011. Washington township, Indiana
 *
 2012. Washington township, Indiana
 *
 2013. Wayne County, Indiana *
 2014. Wayne township, Indiana *
 2015. Wayne township, Indiana *
 2016. Wayne township, Indiana *
 2017. Wea township, Indiana *
 2018. West Lafayette city, Indiana *
 2019. Westfield city, Indiana *
 2020. White River township, Indiana
 *
 2021. Whitley County, Indiana *
 2022. Addison township, Indiana
 2023. Auburn city, Indiana
 2024. Avon town, Indiana
 2025. Bainbridge township, Indiana
 2026. Baugo township, Indiana
 2027. Bedford city, Indiana
 2028. Beech Grove city, Indiana
 2029. Blackford County, Indiana
 2030. Bluffton city, Indiana
 2031. Boon township, Indiana
 2032. Brown County, Indiana
 2033. Brown township, Indiana
 2034. Brown township, Indiana
 2035. Brownsburg town, Indiana
 2036. Carroll County, Indiana
 2037. Cedar Creek township, Indiana
 2038. Cedar Creek township, Indiana
 2039. Cedar Lake town, Indiana
 2040. Center township, Indiana
 2041. Center township, Indiana
 2042. Center township, Indiana
 2043. Center township, Indiana
 2044. Center township, Indiana
 2045. Center township, Indiana
 2046. Center township, Indiana
 2047. Centre township, Indiana
 2048. Charlestown township, Indiana
 2049. Chesterton town, Indiana
 2050. Clarksville town, Indiana
 2051. Clay County, Indiana
 2052. Cleveland township, Indiana
 2053. Columbia township, Indiana
 2054. Connersville city, Indiana
 2055. Connersville township,
 Indiana
 2056. Coolspring township, Indiana
 2057. Crawford County, Indiana
 2058. Crawfordsville city, Indiana
 2059. Danville town, Indiana
 2060. Decatur County, Indiana
 2061. Dyer town, Indiana
 2062. East Chicago city, Indiana
 2063. Eel township, Indiana
 2064. Fall Creek township, Indiana
 2065. Fayette County, Indiana

2066.	Fountain County, Indiana	2119.	Peru city, Indiana	2174.	Cerro Gordo County, Iowa *
2067.	Frankfort city, Indiana	2120.	Peru township, Indiana	2175.	Clinton County, Iowa *
2068.	Franklin city, Indiana	2121.	Pigeon township, Indiana	2176.	Council Bluffs city, Iowa *
2069.	Franklin County, Indiana	2122.	Pike County, Indiana	2177.	Dallas County, Iowa *
2070.	Franklin township, Indiana	2123.	Pipe Creek township, Indiana	2178.	Davenport city, Iowa *
2071.	Fulton County, Indiana	2124.	Pleasant township, Indiana	2179.	Des Moines city, Iowa *
2072.	Georgetown township, Indiana	2125.	Posey County, Indiana	2180.	Des Moines County, Iowa *
2073.	Greencastle city, Indiana	2126.	Pulaski County, Indiana	2181.	Dubuque city, Iowa *
2074.	Greencastle township, Indiana	2127.	Randolph County, Indiana	2182.	Dubuque County, Iowa *
2075.	Greenfield city, Indiana	2128.	Richland township, Indiana	2183.	Iowa City city, Iowa *
2076.	Greensburg city, Indiana	2129.	Ripley County, Indiana	2184.	Jasper County, Iowa *
2077.	Griffith town, Indiana	2130.	Rush County, Indiana	2185.	Johnson County, Iowa *
2078.	Hanover township, Indiana	2131.	Schererville town, Indiana	2186.	Lee County, Iowa *
2079.	Harris township, Indiana	2132.	Scott County, Indiana	2187.	Linn County, Iowa *
2080.	Harrison township, Indiana	2133.	Seymour city, Indiana	2188.	Marion city, Iowa *
2081.	Henry township, Indiana	2134.	Shawswick township, Indiana	2189.	Marion County, Iowa *
2082.	Highland town, Indiana	2135.	Shelbyville city, Indiana	2190.	Marshall County, Iowa *
2083.	Hobart city, Indiana	2136.	Silver Creek township, Indiana	2191.	Muscatine County, Iowa *
2084.	Honey Creek township, Indiana	2137.	Speedway town, Indiana	2192.	Polk County, Iowa *
2085.	Huntington city, Indiana	2138.	Spencer County, Indiana	2193.	Pottawattamie County, Iowa *
2086.	Huntington township, Indiana	2139.	St. John town, Indiana	2194.	Scott County, Iowa *
2087.	Jackson township, Indiana	2140.	Starke County, Indiana	2195.	Sioux City city, Iowa *
2088.	Jackson township, Indiana	2141.	Sugar Creek township, Indiana	2196.	Sioux County, Iowa *
2089.	Jasper city, Indiana	2142.	Sullivan County, Indiana	2197.	Story County, Iowa *
2090.	Jay County, Indiana	2143.	Switzerland County, Indiana	2198.	Urbandale city, Iowa *
2091.	Jefferson township, Indiana	2144.	Tipton County, Indiana	2199.	Wapello County, Iowa *
2092.	Jennings County, Indiana	2145.	Troy township, Indiana	2200.	Warren County, Iowa *
2093.	Keener township, Indiana	2146.	Union township, Indiana	2201.	Waterloo city, Iowa *
2094.	La Porte city, Indiana	2147.	Union township, Indiana	2202.	Webster County, Iowa *
2095.	Lake Station city, Indiana	2148.	Van Buren township, Indiana	2203.	West Des Moines city, Iowa *
2096.	Lawrenceburg township, Indiana	2149.	Vermillion County, Indiana	2204.	Woodbury County, Iowa *
2097.	Lebanon city, Indiana	2150.	Vernon township, Indiana	2205.	Allamakee County, Iowa
2098.	Logansport city, Indiana	2151.	Vincennes city, Indiana	2206.	Altoona city, Iowa
2099.	Lost Creek township, Indiana	2152.	Vincennes township, Indiana	2207.	Appanoose County, Iowa
2100.	Madison city, Indiana	2153.	Warsaw city, Indiana	2208.	Benton County, Iowa
2101.	Madison township, Indiana	2154.	Washington city, Indiana	2209.	Boone city, Iowa
2102.	Marion city, Indiana	2155.	Washington County, Indiana	2210.	Boone County, Iowa
2103.	Martin County, Indiana	2156.	Washington township, Indiana	2211.	Bremer County, Iowa
2104.	Martinsville city, Indiana	2157.	Washington township, Indiana	2212.	Buchanan County, Iowa
2105.	Michigan township, Indiana	2158.	Washington township, Indiana	2213.	Buena Vista County, Iowa
2106.	Mill township, Indiana	2159.	Washington township, Indiana	2214.	Burlington city, Iowa
2107.	Munster town, Indiana	2160.	Wayne township, Indiana	2215.	Butler County, Iowa
2108.	New Castle city, Indiana	2161.	Wayne township, Indiana	2216.	Carroll County, Iowa
2109.	New Haven city, Indiana	2162.	Wells County, Indiana	2217.	Cass County, Iowa
2110.	Newton County, Indiana	2163.	Westchester township, Indiana	2218.	Cedar County, Iowa
2111.	Noble township, Indiana	2164.	White County, Indiana	2219.	Cherokee County, Iowa
2112.	Orange County, Indiana	2165.	Winfield township, Indiana	2220.	Chickasaw County, Iowa
2113.	Osolo township, Indiana	2166.	Yorktown town, Indiana	2221.	Clay County, Iowa
2114.	Owen County, Indiana	2167.	Zionsville town, Indiana	2222.	Clayton County, Iowa
2115.	Parke County, Indiana	2168.	Ames city, Iowa *	2223.	Clinton city, Iowa
2116.	Patoka township, Indiana	2169.	Ankeny city, Iowa *	2224.	Clive city, Iowa
2117.	Perry County, Indiana	2170.	Bettendorf city, Iowa *	2225.	Coralville city, Iowa
2118.	Perry township, Indiana	2171.	Black Hawk County, Iowa *	2226.	Crawford County, Iowa
		2172.	Cedar Falls city, Iowa *	2227.	Delaware County, Iowa
		2173.	Cedar Rapids city, Iowa *	2228.	Dickinson County, Iowa

2229. Fairfield city, Iowa
2230. Fayette County, Iowa
2231. Floyd County, Iowa
2232. Fort Dodge city, Iowa
2233. Fort Madison city, Iowa
2234. Franklin County, Iowa
2235. Grimes city, Iowa
2236. Grundy County, Iowa
2237. Guthrie County, Iowa
2238. Hamilton County, Iowa
2239. Hancock County, Iowa
2240. Hardin County, Iowa
2241. Harrison County, Iowa
2242. Henry County, Iowa
2243. Indianola city, Iowa
2244. Iowa County, Iowa
2245. Jackson County, Iowa
2246. Jefferson County, Iowa
2247. Johnston city, Iowa
2248. Jones County, Iowa
2249. Keokuk city, Iowa
2250. Keokuk County, Iowa
2251. Kossuth County, Iowa
2252. Le Mars city, Iowa
2253. Louisa County, Iowa
2254. Lyon County, Iowa
2255. Madison County, Iowa
2256. Mahaska County, Iowa
2257. Marshalltown city, Iowa
2258. Mason City city, Iowa
2259. Mills County, Iowa
2260. Mitchell County, Iowa
2261. Muscatine city, Iowa
2262. Newton city, Iowa
2263. North Liberty city, Iowa
2264. Norwalk city, Iowa
2265. O'Brien County, Iowa
2266. Oskaloosa city, Iowa
2267. Ottumwa city, Iowa
2268. Page County, Iowa
2269. Pella city, Iowa
2270. Pleasant Hill city, Iowa
2271. Plymouth County, Iowa
2272. Poweshiek County, Iowa
2273. Shelby County, Iowa
2274. Spencer city, Iowa
2275. Storm Lake city, Iowa
2276. Tama County, Iowa
2277. Union County, Iowa
2278. Washington County, Iowa
2279. Waukee city, Iowa
2280. Waverly city, Iowa
2281. Winnebago County, Iowa
2282. Winneshiek County, Iowa
2283. Wright County, Iowa
2284. Butler County, Kansas *
2285. Cowley County, Kansas *
2286. Crawford County, Kansas *
2287. Douglas County, Kansas *
2288. Finney County, Kansas *
2289. Ford County, Kansas *
2290. Geary County, Kansas *
2291. Harvey County, Kansas *
2292. Hutchinson city, Kansas *
2293. Johnson County, Kansas *
2294. Kansas City city, Kansas *
2295. Lawrence city, Kansas *
2296. Leavenworth city, Kansas *
2297. Leavenworth County, Kansas *
2298. Leawood city, Kansas *
2299. Lenexa city, Kansas *
2300. Lyon County, Kansas *
2301. Manhattan city, Kansas *
2302. Miami County, Kansas *
2303. Montgomery County, Kansas *
2304. Olathe city, Kansas *
2305. Overland Park city, Kansas *
2306. Reno County, Kansas *
2307. Riley County, Kansas *
2308. Salina city, Kansas *
2309. Saline County, Kansas *
2310. Sedgwick County, Kansas *
2311. Shawnee city, Kansas *
2312. Shawnee County, Kansas *
2313. Topeka city, Kansas *
2314. Wichita city, Kansas *
2315. Allen County, Kansas
2316. Andover city, Kansas
2317. Arkansas City city, Kansas
2318. Atchison city, Kansas
2319. Atchison County, Kansas
2320. Barton County, Kansas
2321. Bourbon County, Kansas
2322. Bruno township, Kansas
2323. Cherokee County, Kansas
2324. Derby city, Kansas
2325. Dickinson County, Kansas
2326. Dodge City city, Kansas
2327. El Dorado city, Kansas
2328. Ellis County, Kansas
2329. Emporia city, Kansas
2330. Fairmount township, Kansas
2331. Franklin County, Kansas
2332. Garden City city, Kansas
2333. Gardner city, Kansas
2334. Great Bend city, Kansas
2335. Hays city, Kansas
2336. Haysville city, Kansas
2337. Jackson County, Kansas
2338. Jefferson County, Kansas
2339. Junction City city, Kansas
2340. Labette County, Kansas
2341. Lansing city, Kansas
2342. Liberal city, Kansas
2343. Madison township, Kansas
2344. Marion County, Kansas
2345. McPherson city, Kansas
2346. McPherson County, Kansas
2347. Merriam city, Kansas
2348. Nemaha County, Kansas
2349. Neosho County, Kansas
2350. Newton city, Kansas
2351. Osage County, Kansas
2352. Ottawa city, Kansas
2353. Pittsburg city, Kansas
2354. Pottawatomie County, Kansas
2355. Prairie Village city, Kansas
2356. Riverside township, Kansas
2357. Rockford township, Kansas
2358. Seward County, Kansas
2359. Soldier township, Kansas
2360. Sumner County, Kansas
2361. Winfield city, Kansas
2362. Barren County, Kentucky *
2363. Boone County, Kentucky *
2364. Bowling Green city, Kentucky *
2365. Boyd County, Kentucky *
2366. Boyle County, Kentucky *
2367. Bullitt County, Kentucky *
2368. Calloway County, Kentucky *
2369. Campbell County, Kentucky *
2370. Christian County, Kentucky *
2371. Clark County, Kentucky *
2372. Covington city, Kentucky *
2373. Daviess County, Kentucky *
2374. Elizabethtown city, Kentucky *
2375. Florence city, Kentucky *
2376. Floyd County, Kentucky *
2377. Franklin County, Kentucky *
2378. Georgetown city, Kentucky *
2379. Graves County, Kentucky *
2380. Greenup County, Kentucky *
2381. Hardin County, Kentucky *
2382. Henderson County, Kentucky *
2383. Hopkins County, Kentucky *
2384. Hopkinsville city, Kentucky *
2385. Jessamine County, Kentucky *
2386. Kenton County, Kentucky *
2387. Knox County, Kentucky *
2388. Laurel County, Kentucky *

2389. Lexington-Fayette urban county, Kentucky *	2438. Harrison County, Kentucky	2491. Washington County, Kentucky
2390. Louisville/Jefferson County metro government, Kentucky *	2439. Hart County, Kentucky	2492. Wayne County, Kentucky
2391. Madison County, Kentucky *	2440. Henderson city, Kentucky	2493. Webster County, Kentucky
2392. Marshall County, Kentucky *	2441. Henry County, Kentucky	2494. Winchester city, Kentucky
2393. McCracken County, Kentucky *	2442. Independence city, Kentucky	2495. Woodford County, Kentucky
2394. Muhlenberg County, Kentucky *	2443. Jackson County, Kentucky	2496. Acadia Parish, Louisiana *
2395. Nelson County, Kentucky *	2444. Jeffersontown city, Kentucky	2497. Alexandria city, Louisiana *
2396. Nicholasville city, Kentucky *	2445. Johnson County, Kentucky	2498. Ascension Parish, Louisiana *
2397. Oldham County, Kentucky *	2446. Knott County, Kentucky	2499. Avoyelles Parish, Louisiana *
2398. Owensboro city, Kentucky *	2447. Larue County, Kentucky	2500. Baton Rouge city, Louisiana *
2399. Pike County, Kentucky *	2448. Lawrence County, Kentucky	2501. Beauregard Parish, Louisiana *
2400. Pulaski County, Kentucky *	2449. Lawrenceburg city, Kentucky	2502. Bossier City city, Louisiana *
2401. Richmond city, Kentucky *	2450. Letcher County, Kentucky	2503. Bossier Parish, Louisiana *
2402. Scott County, Kentucky *	2451. Lewis County, Kentucky	2504. Caddo Parish, Louisiana *
2403. Shelby County, Kentucky *	2452. Lincoln County, Kentucky	2505. Calcasieu Parish, Louisiana *
2404. Warren County, Kentucky *	2453. Logan County, Kentucky	2506. East Baton Rouge Parish, Louisiana *
2405. Whitley County, Kentucky *	2454. Lyndon city, Kentucky	2507. Evangeline Parish, Louisiana *
2406. Adair County, Kentucky	2455. Madisonville city, Kentucky	2508. Iberia Parish, Louisiana *
2407. Allen County, Kentucky	2456. Magoffin County, Kentucky	2509. Iberville Parish, Louisiana *
2408. Anderson County, Kentucky	2457. Marion County, Kentucky	2510. Jefferson Davis Parish, Louisiana *
2409. Ashland city, Kentucky	2458. Martin County, Kentucky	2511. Jefferson Parish, Louisiana *
2410. Bardstown city, Kentucky	2459. Mason County, Kentucky	2512. Kenner city, Louisiana *
2411. Bath County, Kentucky	2460. McCreary County, Kentucky	2513. Lafayette city, Louisiana *
2412. Bell County, Kentucky	2461. Meade County, Kentucky	2514. Lafayette Parish, Louisiana *
2413. Berea city, Kentucky	2462. Mercer County, Kentucky	2515. Lafourche Parish, Louisiana *
2414. Bourbon County, Kentucky	2463. Metcalfe County, Kentucky	2516. Lake Charles city, Louisiana *
2415. Breathitt County, Kentucky	2464. Monroe County, Kentucky	2517. Lincoln Parish, Louisiana *
2416. Breckinridge County, Kentucky	2465. Montgomery County, Kentucky	2518. Livingston Parish, Louisiana *
2417. Butler County, Kentucky	2466. Morgan County, Kentucky	2519. Monroe city, Louisiana *
2418. Caldwell County, Kentucky	2467. Mount Washington city, Kentucky	2520. Natchitoches Parish, Louisiana *
2419. Campbellsville city, Kentucky	2468. Murray city, Kentucky	2521. New Orleans city / Orleans Parish, Louisiana *
2420. Carroll County, Kentucky	2469. Newport city, Kentucky	2522. Ouachita Parish, Louisiana *
2421. Carter County, Kentucky	2470. Ohio County, Kentucky	2523. Rapides Parish, Louisiana *
2422. Casey County, Kentucky	2471. Owen County, Kentucky	2524. Shreveport city, Louisiana *
2423. Clay County, Kentucky	2472. Paducah city, Kentucky	2525. St. Bernard Parish, Louisiana *
2424. Clinton County, Kentucky	2473. Pendleton County, Kentucky	2526. St. Charles Parish, Louisiana *
2425. Danville city, Kentucky	2474. Perry County, Kentucky	2527. St. John the Baptist Parish, Louisiana *
2426. Edmonson County, Kentucky	2475. Powell County, Kentucky	2528. St. Landry Parish, Louisiana *
2427. Erlanger city, Kentucky	2476. Radcliff city, Kentucky	2529. St. Martin Parish, Louisiana *
2428. Estill County, Kentucky	2477. Rockcastle County, Kentucky	2530. St. Mary Parish, Louisiana *
2429. Fleming County, Kentucky	2478. Rowan County, Kentucky	2531. St. Tammany Parish, Louisiana *
2430. Fort Thomas city, Kentucky	2479. Russell County, Kentucky	2532. Tangipahoa Parish, Louisiana *
2431. Frankfort city, Kentucky	2480. Shelbyville city, Kentucky	2533. Terrebonne Parish, Louisiana *
2432. Garrard County, Kentucky	2481. Shepherdsville city, Kentucky	2534. Vermilion Parish, Louisiana *
2433. Glasgow city, Kentucky	2482. Shively city, Kentucky	2535. Vernon Parish, Louisiana *
2434. Grant County, Kentucky	2483. Simpson County, Kentucky	
2435. Grayson County, Kentucky	2484. Somerset city, Kentucky	
2436. Green County, Kentucky	2485. Spencer County, Kentucky	
2437. Harlan County, Kentucky	2486. St. Matthews city, Kentucky	
	2487. Taylor County, Kentucky	
	2488. Todd County, Kentucky	
	2489. Trigg County, Kentucky	
	2490. Union County, Kentucky	

2536. Washington Parish, Louisiana *
 2537. Webster Parish, Louisiana *
 2538. Abbeville city, Louisiana
 2539. Allen Parish, Louisiana
 2540. Assumption Parish, Louisiana
 2541. Baker city, Louisiana
 2542. Bastrop city, Louisiana
 2543. Bienville Parish, Louisiana
 2544. Bogalusa city, Louisiana
 2545. Broussard city, Louisiana
 2546. Central city, Louisiana
 2547. Claiborne Parish, Louisiana
 2548. Concordia Parish, Louisiana
 2549. Covington city, Louisiana
 2550. Crowley city, Louisiana
 2551. De Soto Parish, Louisiana
 2552. DeRidder city, Louisiana
 2553. East Feliciana Parish, Louisiana
 2554. Franklin Parish, Louisiana
 2555. Gonzales city, Louisiana
 2556. Grant Parish, Louisiana
 2557. Gretna city, Louisiana
 2558. Hammond city, Louisiana
 2559. Jackson Parish, Louisiana
 2560. LaSalle Parish, Louisiana
 2561. Madison Parish, Louisiana
 2562. Mandeville city, Louisiana
 2563. Minden city, Louisiana
 2564. Morehouse Parish, Louisiana
 2565. Morgan City city, Louisiana
 2566. Natchitoches city, Louisiana
 2567. New Iberia city, Louisiana
 2568. Opelousas city, Louisiana
 2569. Pineville city, Louisiana
 2570. Plaquemines Parish, Louisiana
 2571. Pointe Coupee Parish, Louisiana
 2572. Richland Parish, Louisiana
 2573. Ruston city, Louisiana
 2574. Sabine Parish, Louisiana
 2575. Slidell city, Louisiana
 2576. St. Helena Parish, Louisiana
 2577. St. James Parish, Louisiana
 2578. Sulphur city, Louisiana
 2579. Thibodaux city, Louisiana
 2580. Union Parish, Louisiana
 2581. West Baton Rouge Parish, Louisiana
 2582. West Carroll Parish, Louisiana
 2583. West Feliciana Parish, Louisiana
 2584. West Monroe city, Louisiana
 2585. Winn Parish, Louisiana
 2586. Youngsville city, Louisiana
 2587. Zachary city, Louisiana
 2588. Androscoggin County, Maine *
 2589. Aroostook County, Maine *
 2590. Bangor city, Maine *
 2591. Cumberland County, Maine *
 2592. Franklin County, Maine *
 2593. Hancock County, Maine *
 2594. Kennebec County, Maine *
 2595. Knox County, Maine *
 2596. Lewiston city, Maine *
 2597. Lincoln County, Maine *
 2598. Oxford County, Maine *
 2599. Penobscot County, Maine *
 2600. Portland city, Maine *
 2601. Sagadahoc County, Maine *
 2602. Somerset County, Maine *
 2603. Waldo County, Maine *
 2604. Washington County, Maine *
 2605. York County, Maine *
 2606. Auburn city, Maine
 2607. Augusta city, Maine
 2608. Biddeford city, Maine
 2609. Brunswick town, Maine
 2610. Falmouth town, Maine
 2611. Gorham town, Maine
 2612. Kennebunk town, Maine
 2613. Orono town, Maine
 2614. Piscataquis County, Maine
 2615. Saco city, Maine
 2616. Sanford city, Maine
 2617. Scarborough town, Maine
 2618. South Portland city, Maine
 2619. Standish town, Maine
 2620. Waterville city, Maine
 2621. Wells town, Maine
 2622. Westbrook city, Maine
 2623. Windham town, Maine
 2624. York town, Maine
 2625. Allegany County, Maryland *
 2626. Annapolis city, Maryland *
 2627. Anne Arundel County, Maryland *
 2628. Baltimore city, Maryland *
 2629. Baltimore County, Maryland *
 2630. Bowie city, Maryland *
 2631. Calvert County, Maryland *
 2632. Caroline County, Maryland *
 2633. Carroll County, Maryland *
 2634. Cecil County, Maryland *
 2635. Charles County, Maryland *
 2636. College Park city, Maryland *
 2637. Dorchester County, Maryland *
 2638. Frederick city, Maryland *
 2639. Frederick County, Maryland *
 2640. Gaithersburg city, Maryland *
 2641. Hagerstown city, Maryland *
 2642. Harford County, Maryland *
 2643. Howard County, Maryland *
 2644. Montgomery County, Maryland *
 2645. Prince George's County, Maryland *
 2646. Queen Anne's County, Maryland *
 2647. Rockville city, Maryland *
 2648. Salisbury city, Maryland *
 2649. St. Mary's County, Maryland *
 2650. Talbot County, Maryland *
 2651. Washington County, Maryland *
 2652. Wicomico County, Maryland *
 2653. Worcester County, Maryland *
 2654. Aberdeen city, Maryland
 2655. Bel Air town, Maryland
 2656. Cambridge city, Maryland
 2657. Cumberland city, Maryland
 2658. Easton town, Maryland
 2659. Elkton town, Maryland
 2660. Garrett County, Maryland
 2661. Greenbelt city, Maryland
 2662. Havre de Grace city, Maryland
 2663. Hyattsville city, Maryland
 2664. Kent County, Maryland
 2665. Laurel city, Maryland
 2666. New Carrollton city, Maryland
 2667. Somerset County, Maryland
 2668. Takoma Park city, Maryland
 2669. Westminster city, Maryland
 2670. Amherst town, Massachusetts *
 2671. Andover town, Massachusetts *
 2672. Arlington town, Massachusetts *
 2673. Attleboro city, Massachusetts *
 2674. Barnstable County, Massachusetts *
 2675. Barnstable Town city, Massachusetts *
 2676. Beverly city, Massachusetts *
 2677. Billerica town, Massachusetts *
 2678. Boston city, Massachusetts *
 2679. Braintree Town city, Massachusetts *

2680.	Bristol County, Massachusetts *	2712.	North Andover town, Massachusetts *	2749.	Charlton town, Massachusetts
2681.	Brockton city, Massachusetts *	2713.	Peabody city, Massachusetts *	2750.	Clinton town, Massachusetts
2682.	Brookline town, Massachusetts *	2714.	Pittsfield city, Massachusetts *	2751.	Concord town, Massachusetts
2683.	Cambridge city, Massachusetts *	2715.	Plymouth County, Massachusetts *	2752.	Danvers town, Massachusetts
2684.	Chelmsford town, Massachusetts *	2716.	Plymouth town, Massachusetts *	2753.	Dedham town, Massachusetts
2685.	Chelsea city, Massachusetts *	2717.	Quincy city, Massachusetts *	2754.	Dennis town, Massachusetts
2686.	Chicopee city, Massachusetts *	2718.	Randolph Town city, Massachusetts *	2755.	Dudley town, Massachusetts
2687.	Dartmouth town, Massachusetts *	2719.	Revere city, Massachusetts *	2756.	Dukes County, Massachusetts
2688.	Dracut town, Massachusetts *	2720.	Salem city, Massachusetts *	2757.	Duxbury town, Massachusetts
2689.	Everett city, Massachusetts *	2721.	Shrewsbury town, Massachusetts *	2758.	East Bridgewater town, Massachusetts
2690.	Fall River city, Massachusetts *	2722.	Somerville city, Massachusetts *	2759.	East Longmeadow town, Massachusetts
2691.	Falmouth town, Massachusetts *	2723.	Springfield city, Massachusetts *	2760.	Easthampton Town city, Massachusetts
2692.	Fitchburg city, Massachusetts *	2724.	Taunton city, Massachusetts *	2761.	Easton town, Massachusetts
2693.	Framingham city, Massachusetts *	2725.	Tewksbury town, Massachusetts *	2762.	Fairhaven town, Massachusetts
2694.	Franklin Town city, Massachusetts *	2726.	Waltham city, Massachusetts *	2763.	Foxborough town, Massachusetts
2695.	Gloucester city, Massachusetts *	2727.	Watertown Town city, Massachusetts *	2764.	Gardner city, Massachusetts
2696.	Haverhill city, Massachusetts *	2728.	Westfield city, Massachusetts *	2765.	Grafton town, Massachusetts
2697.	Holyoke city, Massachusetts *	2729.	Weymouth Town city, Massachusetts *	2766.	Greenfield Town city, Massachusetts
2698.	Lawrence city, Massachusetts *	2730.	Woburn city, Massachusetts *	2767.	Groton town, Massachusetts
2699.	Leominster city, Massachusetts *	2731.	Worcester city, Massachusetts *	2768.	Hanover town, Massachusetts
2700.	Lexington town, Massachusetts *	2732.	Abington town, Massachusetts	2769.	Hanson town, Massachusetts
2701.	Lowell city, Massachusetts *	2733.	Acton town, Massachusetts	2770.	Harwich town, Massachusetts
2702.	Lynn city, Massachusetts *	2734.	Acushnet town, Massachusetts	2771.	Hingham town, Massachusetts
2703.	Malden city, Massachusetts *	2735.	Agawam Town city, Massachusetts	2772.	Holbrook town, Massachusetts
2704.	Marlborough city, Massachusetts *	2736.	Amesbury Town city, Massachusetts	2773.	Holden town, Massachusetts
2705.	Medford city, Massachusetts *	2737.	Ashland town, Massachusetts	2774.	Holliston town, Massachusetts
2706.	Methuen Town city, Massachusetts *	2738.	Athol town, Massachusetts	2775.	Hopkinton town, Massachusetts
2707.	Natick town, Massachusetts *	2739.	Auburn town, Massachusetts	2776.	Hudson town, Massachusetts
2708.	Needham town, Massachusetts *	2740.	Bedford town, Massachusetts	2777.	Hull town, Massachusetts
2709.	New Bedford city, Massachusetts *	2741.	Belchertown town, Massachusetts	2778.	Ipswich town, Massachusetts
2710.	Newton city, Massachusetts *	2742.	Bellingham town, Massachusetts	2779.	Kingston town, Massachusetts
2711.	Norfolk County, Massachusetts *	2743.	Belmont town, Massachusetts	2780.	Lakeville town, Massachusetts
		2744.	Bourne town, Massachusetts	2781.	Leicester town, Massachusetts
		2745.	Bridgewater Town city, Massachusetts	2782.	Littleton town, Massachusetts
		2746.	Burlington town, Massachusetts	2783.	Longmeadow town, Massachusetts
		2747.	Canton town, Massachusetts	2784.	Ludlow town, Massachusetts
		2748.	Carver town, Massachusetts	2785.	Lunenburg town, Massachusetts
				2786.	Lynnfield town, Massachusetts
				2787.	Mansfield town, Massachusetts
				2788.	Marblehead town, Massachusetts
				2789.	Marshfield town, Massachusetts
				2790.	Mashpee town, Massachusetts
				2791.	Maynard town, Massachusetts

2792. Medfield town, Massachusetts	2831. Stoughton town, Massachusetts	2869. Canton charter township, Michigan *
2793. Medway town, Massachusetts	2832. Sudbury town, Massachusetts	2870. Cass County, Michigan *
2794. Melrose city, Massachusetts	2833. Swampscott town, Massachusetts	2871. Chesterfield township, Michigan *
2795. Middleborough town, Massachusetts	2834. Swansea town, Massachusetts	2872. Chippewa County, Michigan *
2796. Middleton town, Massachusetts	2835. Tyngsborough town, Massachusetts	2873. Clare County, Michigan *
2797. Milford town, Massachusetts	2836. Uxbridge town, Massachusetts	2874. Clinton charter township, Michigan *
2798. Millbury town, Massachusetts	2837. Wakefield town, Massachusetts	2875. Clinton County, Michigan *
2799. Milton town, Massachusetts	2838. Walpole town, Massachusetts	2876. Commerce charter township, Michigan *
2800. Nantucket town, Massachusetts	2839. Wareham town, Massachusetts	2877. Dearborn city, Michigan *
2801. Newburyport city, Massachusetts	2840. Wayland town, Massachusetts	2878. Dearborn Heights city, Michigan *
2802. Norfolk town, Massachusetts	2841. Webster town, Massachusetts	2879. Delta charter township, Michigan *
2803. North Adams city, Massachusetts	2842. Wellesley town, Massachusetts	2880. Delta County, Michigan *
2804. North Attleborough town, Massachusetts	2843. West Springfield Town city, Massachusetts	2881. Detroit city, Michigan *
2805. North Reading town, Massachusetts	2844. Westborough town, Massachusetts	2882. East Lansing city, Michigan *
2806. Northampton city, Massachusetts	2845. Westford town, Massachusetts	2883. Eastpointe city, Michigan *
2807. Northborough town, Massachusetts	2846. Weston town, Massachusetts	2884. Eaton County, Michigan *
2808. Northbridge town, Massachusetts	2847. Westport town, Massachusetts	2885. Emmet County, Michigan *
2809. Norton town, Massachusetts	2848. Westwood town, Massachusetts	2886. Farmington Hills city, Michigan *
2810. Norwell town, Massachusetts	2849. Whitman town, Massachusetts	2887. Flint charter township, Michigan *
2811. Norwood town, Massachusetts	2850. Wilbraham town, Massachusetts	2888. Flint city, Michigan *
2812. Oxford town, Massachusetts	2851. Wilmington town, Massachusetts	2889. Genesee County, Michigan *
2813. Palmer Town city, Massachusetts	2852. Winchendon town, Massachusetts	2890. Georgetown charter township, Michigan *
2814. Pembroke town, Massachusetts	2853. Winchester town, Massachusetts	2891. Grand Blanc charter township, Michigan *
2815. Pepperell town, Massachusetts	2854. Winthrop Town city, Massachusetts	2892. Grand Rapids city, Michigan *
2816. Raynham town, Massachusetts	2855. Wrentham town, Massachusetts	2893. Grand Traverse County, Michigan *
2817. Reading town, Massachusetts	2856. Yarmouth town, Massachusetts	2894. Gratiot County, Michigan *
2818. Rehoboth town, Massachusetts	2857. Allegan County, Michigan *	2895. Hillsdale County, Michigan *
2819. Rockland town, Massachusetts	2858. Ann Arbor city, Michigan *	2896. Holland charter township, Michigan *
2820. Sandwich town, Massachusetts	2859. Barry County, Michigan *	2897. Holland city, Michigan *
2821. Saugus town, Massachusetts	2860. Battle Creek city, Michigan *	2898. Houghton County, Michigan *
2822. Scituate town, Massachusetts	2861. Bay City city, Michigan *	2899. Huron County, Michigan *
2823. Seekonk town, Massachusetts	2862. Bay County, Michigan *	2900. Independence charter township, Michigan *
2824. Sharon town, Massachusetts	2863. Bedford township, Michigan *	2901. Ingham County, Michigan *
2825. Somerset town, Massachusetts	2864. Berrien County, Michigan *	2902. Ionia County, Michigan *
2826. South Hadley town, Massachusetts	2865. Bloomfield charter township, Michigan *	2903. Isabella County, Michigan *
2827. Southborough town, Massachusetts	2866. Branch County, Michigan *	2904. Jackson city, Michigan *
2828. Southbridge Town city, Massachusetts	2867. Brownstown charter township, Michigan *	2905. Jackson County, Michigan *
2829. Spencer town, Massachusetts	2868. Calhoun County, Michigan *	2906. Kalamazoo city, Michigan *
2830. Stoneham town, Massachusetts		2907. Kalamazoo County, Michigan *
		2908. Kent County, Michigan *
		2909. Kentwood city, Michigan *

2910. Lansing city, Michigan *	2951. Taylor city, Michigan *	2993. Cascade charter township, Michigan
2911. Lapeer County, Michigan *	2952. Troy city, Michigan *	2994. Charlevoix County, Michigan
2912. Lenawee County, Michigan *	2953. Tuscola County, Michigan *	2995. Cheboygan County, Michigan
2913. Lincoln Park city, Michigan *	2954. Van Buren County, Michigan *	2996. Clawson city, Michigan
2914. Livingston County, Michigan *	2955. Warren city, Michigan *	2997. Coldwater city, Michigan
2915. Livonia city, Michigan *	2956. Washtenaw County, Michigan *	2998. Comstock charter township, Michigan
2916. Macomb County, Michigan *	2957. Waterford charter township, Michigan *	2999. Cooper charter township, Michigan
2917. Macomb township, Michigan *	2958. Wayne County, Michigan *	3000. Crawford County, Michigan
2918. Marquette County, Michigan *	2959. West Bloomfield charter township, Michigan *	3001. Davison township, Michigan
2919. Mecosta County, Michigan *	2960. Westland city, Michigan *	3002. Delhi charter township, Michigan
2920. Meridian charter township, Michigan *	2961. Wexford County, Michigan *	3003. DeWitt charter township, Michigan
2921. Midland city, Michigan *	2962. White Lake charter township, Michigan *	3004. Dickinson County, Michigan
2922. Midland County, Michigan *	2963. Wyoming city, Michigan *	3005. East Bay township, Michigan
2923. Monroe County, Michigan *	2964. Ypsilanti charter township, Michigan *	3006. East Grand Rapids city, Michigan
2924. Montcalm County, Michigan *	2965. Ada township, Michigan	3007. Egelston township, Michigan
2925. Muskegon city, Michigan *	2966. Adrian city, Michigan	3008. Emmett charter township, Michigan
2926. Muskegon County, Michigan *	2967. Alcona County, Michigan	3009. Escanaba city, Michigan
2927. Newaygo County, Michigan *	2968. Algoma township, Michigan	3010. Farmington city, Michigan
2928. Novi city, Michigan *	2969. Allen Park city, Michigan	3011. Fenton charter township, Michigan
2929. Oakland County, Michigan *	2970. Allendale charter township, Michigan	3012. Fenton city, Michigan
2930. Orion charter township, Michigan *	2971. Alpena County, Michigan	3013. Ferndale city, Michigan
2931. Ottawa County, Michigan *	2972. Alpine township, Michigan	3014. Flat Rock city, Michigan
2932. Pittsfield charter township, Michigan *	2973. Antrim County, Michigan	3015. Flushing charter township, Michigan
2933. Plainfield charter township, Michigan *	2974. Antwerp township, Michigan	3016. Fort Gratiot charter township, Michigan
2934. Pontiac city, Michigan *	2975. Arenac County, Michigan	3017. Fraser city, Michigan
2935. Portage city, Michigan *	2976. Auburn Hills city, Michigan	3018. Frenchtown township, Michigan
2936. Redford charter township, Michigan *	2977. Bangor charter township, Michigan	3019. Fruitport charter township, Michigan
2937. Rochester Hills city, Michigan *	2978. Bath charter township, Michigan	3020. Gaines charter township, Michigan
2938. Roseville city, Michigan *	2979. Benton charter township, Michigan	3021. Garden City city, Michigan
2939. Royal Oak city, Michigan *	2980. Benzie County, Michigan	3022. Garfield charter township, Michigan
2940. Saginaw charter township, Michigan *	2981. Berkley city, Michigan	3023. Genesee charter township, Michigan
2941. Saginaw city, Michigan *	2982. Beverly Hills village, Michigan	3024. Genoa township, Michigan
2942. Saginaw County, Michigan *	2983. Big Rapids city, Michigan	3025. Gladwin County, Michigan
2943. Sanilac County, Michigan *	2984. Birmingham city, Michigan	3026. Gogebic County, Michigan
2944. Shelby charter township, Michigan *	2985. Blackman charter township, Michigan	3027. Grand Haven charter township, Michigan
2945. Shiawassee County, Michigan *	2986. Brandon charter township, Michigan	3028. Grand Haven city, Michigan
2946. Southfield city, Michigan *	2987. Brighton township, Michigan	3029. Grand Rapids charter township, Michigan
2947. St. Clair County, Michigan *	2988. Burton city, Michigan	3030. Grandville city, Michigan
2948. St. Clair Shores city, Michigan *	2989. Byron township, Michigan	
2949. St. Joseph County, Michigan *	2990. Cadillac city, Michigan	
2950. Sterling Heights city, Michigan *	2991. Caledonia township, Michigan	
	2992. Cannon township, Michigan	

- 3031. Green Oak township, Michigan
- 3032. Grosse Ile township, Michigan
- 3033. Grosse Pointe Park city, Michigan
- 3034. Grosse Pointe Woods city, Michigan
- 3035. Hamburg township, Michigan
- 3036. Hamtramck city, Michigan
- 3037. Harper Woods city, Michigan
- 3038. Harrison charter township, Michigan
- 3039. Hartland township, Michigan
- 3040. Hazel Park city, Michigan
- 3041. Highland charter township, Michigan
- 3042. Highland Park city, Michigan
- 3043. Holly township, Michigan
- 3044. Huron charter township, Michigan
- 3045. Inkster city, Michigan
- 3046. Ionia city, Michigan
- 3047. Iosco County, Michigan
- 3048. Iron County, Michigan
- 3049. Kalamazoo charter township, Michigan
- 3050. Kalkaska County, Michigan
- 3051. Lake County, Michigan
- 3052. Leelanau County, Michigan
- 3053. Lenox township, Michigan
- 3054. Leoni township, Michigan
- 3055. Lincoln charter township, Michigan
- 3056. Lyon charter township, Michigan
- 3057. Mackinac County, Michigan
- 3058. Madison Heights city, Michigan
- 3059. Manistee County, Michigan
- 3060. Marion township, Michigan
- 3061. Marquette city, Michigan
- 3062. Mason County, Michigan
- 3063. Melvindale city, Michigan
- 3064. Menominee County, Michigan
- 3065. Milford charter township, Michigan
- 3066. Missaukee County, Michigan
- 3067. Monitor charter township, Michigan
- 3068. Monroe charter township, Michigan
- 3069. Monroe city, Michigan
- 3070. Mount Clemens city, Michigan
- 3071. Mount Morris township, Michigan
- 3072. Mount Pleasant city, Michigan
- 3073. Mundy township, Michigan
- 3074. Muskegon charter township, Michigan
- 3075. Muskegon Heights city, Michigan
- 3076. New Baltimore city, Michigan
- 3077. Niles city, Michigan
- 3078. Niles township, Michigan
- 3079. Northville township, Michigan
- 3080. Norton Shores city, Michigan
- 3081. Oak Park city, Michigan
- 3082. Oakland charter township, Michigan
- 3083. Oceana County, Michigan
- 3084. Oceola township, Michigan
- 3085. Ogemaw County, Michigan
- 3086. Osceola County, Michigan
- 3087. Oshtemo charter township, Michigan
- 3088. Otsego County, Michigan
- 3089. Owosso city, Michigan
- 3090. Oxford charter township, Michigan
- 3091. Park township, Michigan
- 3092. Plymouth charter township, Michigan
- 3093. Port Huron charter township, Michigan
- 3094. Port Huron city, Michigan
- 3095. Presque Isle County, Michigan
- 3096. Riverview city, Michigan
- 3097. Rochester city, Michigan
- 3098. Romulus city, Michigan
- 3099. Roscommon County, Michigan
- 3100. Sault Ste. Marie city, Michigan
- 3101. Scio township, Michigan
- 3102. South Lyon city, Michigan
- 3103. Southfield township, Michigan
- 3104. Southgate city, Michigan
- 3105. Spring Lake township, Michigan
- 3106. Springfield charter township, Michigan
- 3107. Sturgis city, Michigan
- 3108. Summit township, Michigan
- 3109. Superior charter township, Michigan
- 3110. Texas charter township, Michigan
- 3111. Thomas township, Michigan
- 3112. Traverse City city, Michigan
- 3113. Trenton city, Michigan
- 3114. Tyrone township, Michigan
- 3115. Union charter township, Michigan
- 3116. Van Buren charter township, Michigan
- 3117. Vienna charter township, Michigan
- 3118. Walker city, Michigan
- 3119. Washington township, Michigan
- 3120. Wayne city, Michigan
- 3121. Wixom city, Michigan
- 3122. Woodhaven city, Michigan
- 3123. Wyandotte city, Michigan
- 3124. Ypsilanti city, Michigan
- 3125. Zeeland charter township, Michigan
- 3126. Andover city, Minnesota *
- 3127. Anoka County, Minnesota *
- 3128. Apple Valley city, Minnesota *
- 3129. Becker County, Minnesota *
- 3130. Beltrami County, Minnesota *
- 3131. Benton County, Minnesota *
- 3132. Blaine city, Minnesota *
- 3133. Bloomington city, Minnesota *
- 3134. Blue Earth County, Minnesota *
- 3135. Brooklyn Center city, Minnesota *
- 3136. Brooklyn Park city, Minnesota *
- 3137. Burnsville city, Minnesota *
- 3138. Carlton County, Minnesota *
- 3139. Carver County, Minnesota *
- 3140. Chisago County, Minnesota *
- 3141. Clay County, Minnesota *
- 3142. Coon Rapids city, Minnesota *
- 3143. Cottage Grove city, Minnesota *
- 3144. Crow Wing County, Minnesota *
- 3145. Dakota County, Minnesota *
- 3146. Douglas County, Minnesota *
- 3147. Duluth city, Minnesota *
- 3148. Eagan city, Minnesota *
- 3149. Eden Prairie city, Minnesota *
- 3150. Edina city, Minnesota *
- 3151. Freeborn County, Minnesota *
- 3152. Goodhue County, Minnesota *
- 3153. Hennepin County, Minnesota *

3154. Inver Grove Heights city, Minnesota *
3155. Isanti County, Minnesota *
3156. Itasca County, Minnesota *
3157. Kandiyohi County, Minnesota *
3158. Lakeville city, Minnesota *
3159. Mankato city, Minnesota *
3160. Maple Grove city, Minnesota *
3161. Maplewood city, Minnesota *
3162. McLeod County, Minnesota *
3163. Minneapolis city, Minnesota *
3164. Minnetonka city, Minnesota *
3165. Moorhead city, Minnesota *
3166. Morrison County, Minnesota *
3167. Mower County, Minnesota *
3168. Nicollet County, Minnesota *
3169. Olmsted County, Minnesota *
3170. Otter Tail County, Minnesota *
3171. Plymouth city, Minnesota *
3172. Polk County, Minnesota *
3173. Ramsey County, Minnesota *
3174. Rice County, Minnesota *
3175. Richfield city, Minnesota *
3176. Rochester city, Minnesota *
3177. Roseville city, Minnesota *
3178. Savage city, Minnesota *
3179. Scott County, Minnesota *
3180. Shakopee city, Minnesota *
3181. Sherburne County, Minnesota *
3182. St. Cloud city, Minnesota *
3183. St. Louis County, Minnesota *
3184. St. Louis Park city, Minnesota *
3185. St. Paul city, Minnesota *
3186. Stearns County, Minnesota *
3187. Steele County, Minnesota *
3188. Washington County, Minnesota *
3189. Winona County, Minnesota *
3190. Woodbury city, Minnesota *
3191. Wright County, Minnesota *
3192. Aitkin County, Minnesota
3193. Albert Lea city, Minnesota
3194. Alexandria city, Minnesota
3195. Anoka city, Minnesota
3196. Arden Hills city, Minnesota
3197. Austin city, Minnesota
3198. Bemidji city, Minnesota
3199. Big Lake city, Minnesota
3200. Brainerd city, Minnesota
3201. Brown County, Minnesota
3202. Buffalo city, Minnesota
3203. Cass County, Minnesota
3204. Champlin city, Minnesota
3205. Chanhassen city, Minnesota
3206. Chaska city, Minnesota
3207. Chippewa County, Minnesota
3208. Cloquet city, Minnesota
3209. Columbia Heights city, Minnesota
3210. Cottonwood County, Minnesota
3211. Crystal city, Minnesota
3212. Dodge County, Minnesota
3213. East Bethel city, Minnesota
3214. Elk River city, Minnesota
3215. Fairmont city, Minnesota
3216. Faribault city, Minnesota
3217. Faribault County, Minnesota
3218. Farmington city, Minnesota
3219. Fergus Falls city, Minnesota
3220. Fillmore County, Minnesota
3221. Forest Lake city, Minnesota
3222. Fridley city, Minnesota
3223. Golden Valley city, Minnesota
3224. Grand Rapids city, Minnesota
3225. Ham Lake city, Minnesota
3226. Hastings city, Minnesota
3227. Hibbing city, Minnesota
3228. Hopkins city, Minnesota
3229. Houston County, Minnesota
3230. Hubbard County, Minnesota
3231. Hugo city, Minnesota
3232. Hutchinson city, Minnesota
3233. Kanabec County, Minnesota
3234. Koochiching County, Minnesota
3235. Lake County, Minnesota
3236. Le Sueur County, Minnesota
3237. Lino Lakes city, Minnesota
3238. Little Canada city, Minnesota
3239. Lyon County, Minnesota
3240. Marshall city, Minnesota
3241. Martin County, Minnesota
3242. Meeker County, Minnesota
3243. Mendota Heights city, Minnesota
3244. Mille Lacs County, Minnesota
3245. Monticello city, Minnesota
3246. Mounds View city, Minnesota
3247. New Brighton city, Minnesota
3248. New Hope city, Minnesota
3249. New Ulm city, Minnesota
3250. Nobles County, Minnesota
3251. North Branch city, Minnesota
3252. North Mankato city, Minnesota
3253. North St. Paul city, Minnesota
3254. Northfield city, Minnesota
3255. Oakdale city, Minnesota
3256. Otsego city, Minnesota
3257. Owatonna city, Minnesota
3258. Pennington County, Minnesota
3259. Pine County, Minnesota
3260. Pope County, Minnesota
3261. Prior Lake city, Minnesota
3262. Ramsey city, Minnesota
3263. Red Wing city, Minnesota
3264. Redwood County, Minnesota
3265. Renville County, Minnesota
3266. Robbinsdale city, Minnesota
3267. Rogers city, Minnesota
3268. Roseau County, Minnesota
3269. Rosemount city, Minnesota
3270. Sartell city, Minnesota
3271. Sauk Rapids city, Minnesota
3272. Shoreview city, Minnesota
3273. Sibley County, Minnesota
3274. South St. Paul city, Minnesota
3275. St. Michael city, Minnesota
3276. St. Peter city, Minnesota
3277. Stillwater city, Minnesota
3278. Todd County, Minnesota
3279. Vadnais Heights city, Minnesota
3280. Victoria city, Minnesota
3281. Wabasha County, Minnesota
3282. Waconia city, Minnesota
3283. Wadena County, Minnesota
3284. Waseca County, Minnesota
3285. Watonwan County, Minnesota
3286. West St. Paul city, Minnesota
3287. White Bear Lake city, Minnesota
3288. White Bear township, Minnesota
3289. Willmar city, Minnesota
3290. Winona city, Minnesota
3291. Worthington city, Minnesota
3292. Adams County, Mississippi *
3293. Alcorn County, Mississippi *
3294. Biloxi city, Mississippi *
3295. Bolivar County, Mississippi *
3296. DeSoto County, Mississippi *
3297. Forrest County, Mississippi *
3298. Gulfport city, Mississippi *
3299. Hancock County, Mississippi *
3300. Harrison County, Mississippi *

3301. Hattiesburg city, Mississippi *
3302. Hinds County, Mississippi *
3303. Jackson city, Mississippi *
3304. Jackson County, Mississippi *
3305. Jones County, Mississippi *
3306. Lafayette County, Mississippi *
3307. Lamar County, Mississippi *
3308. Lauderdale County, Mississippi *
3309. Lee County, Mississippi *
3310. Lincoln County, Mississippi *
3311. Lowndes County, Mississippi *
3312. Madison County, Mississippi *
3313. Marshall County, Mississippi *
3314. Meridian city, Mississippi *
3315. Monroe County, Mississippi *
3316. Oktibbeha County, Mississippi *
3317. Olive Branch city, Mississippi *
3318. Panola County, Mississippi *
3319. Pearl River County, Mississippi *
3320. Pike County, Mississippi *
3321. Pontotoc County, Mississippi *
3322. Rankin County, Mississippi *
3323. Southaven city, Mississippi *
3324. Tupelo city, Mississippi *
3325. Warren County, Mississippi *
3326. Washington County, Mississippi *
3327. Amite County, Mississippi
3328. Attala County, Mississippi
3329. Bay St. Louis city, Mississippi
3330. Brandon city, Mississippi
3331. Brookhaven city, Mississippi
3332. Byram city, Mississippi
3333. Calhoun County, Mississippi
3334. Canton city, Mississippi
3335. Chickasaw County, Mississippi
3336. Clarke County, Mississippi
3337. Clarksdale city, Mississippi
3338. Clay County, Mississippi
3339. Cleveland city, Mississippi
3340. Clinton city, Mississippi
3341. Coahoma County, Mississippi
3342. Columbus city, Mississippi
3343. Copiah County, Mississippi
3344. Corinth city, Mississippi
3345. Covington County, Mississippi
3346. D'Iberville city, Mississippi
3347. Gautier city, Mississippi
3348. George County, Mississippi
3349. Greene County, Mississippi
3350. Greenville city, Mississippi
3351. Greenwood city, Mississippi
3352. Grenada city, Mississippi
3353. Grenada County, Mississippi
3354. Hernando city, Mississippi
3355. Holmes County, Mississippi
3356. Horn Lake city, Mississippi
3357. Itawamba County, Mississippi
3358. Jasper County, Mississippi
3359. Jefferson Davis County, Mississippi
3360. Laurel city, Mississippi
3361. Lawrence County, Mississippi
3362. Leake County, Mississippi
3363. Leflore County, Mississippi
3364. Long Beach city, Mississippi
3365. Madison city, Mississippi
3366. Marion County, Mississippi
3367. McComb city, Mississippi
3368. Moss Point city, Mississippi
3369. Natchez city, Mississippi
3370. Neshoba County, Mississippi
3371. Newton County, Mississippi
3372. Noxubee County, Mississippi
3373. Ocean Springs city, Mississippi
3374. Oxford city, Mississippi
3375. Pascagoula city, Mississippi
3376. Pearl city, Mississippi
3377. Perry County, Mississippi
3378. Petal city, Mississippi
3379. Picayune city, Mississippi
3380. Prentiss County, Mississippi
3381. Ridgeland city, Mississippi
3382. Scott County, Mississippi
3383. Simpson County, Mississippi
3384. Smith County, Mississippi
3385. Starkville city, Mississippi
3386. Stone County, Mississippi
3387. Sunflower County, Mississippi
3388. Tallahatchie County, Mississippi
3389. Tate County, Mississippi
3390. Tippah County, Mississippi
3391. Tishomingo County, Mississippi
3392. Union County, Mississippi
3393. Vicksburg city, Mississippi
3394. Walthall County, Mississippi
3395. Wayne County, Mississippi
3396. West Point city, Mississippi
3397. Winston County, Mississippi
3398. Yalobusha County, Mississippi
3399. Yazoo City city, Mississippi
3400. Yazoo County, Mississippi
3401. Ballwin city, Missouri *
3402. Barry County, Missouri *
3403. Blue Springs city, Missouri *
3404. Boone County, Missouri *
3405. Buchanan County, Missouri *
3406. Butler County, Missouri *
3407. Callaway County, Missouri *
3408. Camden County, Missouri *
3409. Cape Girardeau city, Missouri *
3410. Cape Girardeau County, Missouri *
3411. Cass County, Missouri *
3412. Chesterfield city, Missouri *
3413. Christian County, Missouri *
3414. Clay County, Missouri *
3415. Cole County, Missouri *
3416. Columbia city, Missouri *
3417. Florissant city, Missouri *
3418. Franklin County, Missouri *
3419. Greene County, Missouri *
3420. Howell County, Missouri *
3421. Independence city, Missouri *
3422. Jackson County, Missouri *
3423. Jasper County, Missouri *
3424. Jefferson City city, Missouri *
3425. Jefferson County, Missouri *
3426. Johnson County, Missouri *
3427. Joplin city, Missouri *
3428. Kansas City city, Missouri *
3429. Laclede County, Missouri *
3430. Lafayette County, Missouri *
3431. Lawrence County, Missouri *
3432. Lee's Summit city, Missouri *
3433. Liberty city, Missouri *
3434. Lincoln County, Missouri *
3435. Newton County, Missouri *
3436. O'Fallon city, Missouri *
3437. Pettis County, Missouri *
3438. Phelps County, Missouri *
3439. Platte County, Missouri *
3440. Polk County, Missouri *
3441. Pulaski County, Missouri *
3442. Scott County, Missouri *
3443. Springfield city, Missouri *
3444. St. Charles city, Missouri *
3445. St. Charles County, Missouri *

3446. St. Francois County, Missouri *	3496. Harrisonville city, Missouri	3549. Saline County, Missouri
3447. St. Joseph city, Missouri *	3497. Hazelwood city, Missouri	3550. Sedalia city, Missouri
3448. St. Louis city, Missouri *	3498. Henry County, Missouri	3551. Sikeston city, Missouri
3449. St. Louis County, Missouri *	3499. Howard County, Missouri	3552. Smithville city, Missouri
3450. St. Peters city, Missouri *	3500. Independence township, Missouri	3553. St. Ann city, Missouri
3451. Stone County, Missouri *	3501. Iron County, Missouri	3554. Ste. Genevieve County, Missouri
3452. Taney County, Missouri *	3502. Jackson city, Missouri	3555. Stoddard County, Missouri
3453. University City city, Missouri *	3503. Jennings city, Missouri	3556. Texas County, Missouri
3454. Warren County, Missouri *	3504. Kearney city, Missouri	3557. Town and Country city, Missouri
3455. Webster County, Missouri *	3505. Kennett city, Missouri	3558. Troy city, Missouri
3456. Wentzville city, Missouri *	3506. Kirksville city, Missouri	3559. Union city, Missouri
3457. Wildwood city, Missouri *	3507. Kirkwood city, Missouri	3560. Vernon County, Missouri
3458. Adair County, Missouri	3508. Lake St. Louis city, Missouri	3561. Warrensburg city, Missouri
3459. Andrew County, Missouri	3509. Lebanon city, Missouri	3562. Washington city, Missouri
3460. Arnold city, Missouri	3510. Liberty township, Missouri	3563. Washington County, Missouri
3461. Audrain County, Missouri	3511. Linn County, Missouri	3564. Wayne County, Missouri
3462. Barton County, Missouri	3512. Livingston County, Missouri	3565. Webb City city, Missouri
3463. Bates County, Missouri	3513. Macon County, Missouri	3566. Webster Groves city, Missouri
3464. Bellefontaine Neighbors city, Missouri	3514. Madison County, Missouri	3567. West Plains city, Missouri
3465. Belton city, Missouri	3515. Manchester city, Missouri	3568. Wright County, Missouri
3466. Benton County, Missouri	3516. Marion County, Missouri	3569. Billings city, Montana *
3467. Bolivar city, Missouri	3517. Marshall city, Missouri	3570. Bozeman city, Montana *
3468. Bollinger County, Missouri	3518. Maryland Heights city, Missouri	3571. Butte-Silver Bow, Montana *
3469. Branson city, Missouri	3519. Maryville city, Missouri	3572. Cascade County, Montana *
3470. Bridgeton city, Missouri	3520. McDonald County, Missouri	3573. Flathead County, Montana *
3471. Carthage city, Missouri	3521. Mexico city, Missouri	3574. Gallatin County, Montana *
3472. Cedar County, Missouri	3522. Miller County, Missouri	3575. Great Falls city, Montana *
3473. Clayton city, Missouri	3523. Mississippi County, Missouri	3576. Helena city, Montana *
3474. Clinton County, Missouri	3524. Moberly city, Missouri	3577. Lake County, Montana *
3475. Cooper County, Missouri	3525. Moniteau County, Missouri	3578. Lewis and Clark County, Montana *
3476. Crawford County, Missouri	3526. Montgomery County, Missouri	3579. Missoula city, Montana *
3477. Crestwood city, Missouri	3527. Morgan County, Missouri	3580. Missoula County, Montana *
3478. Creve Coeur city, Missouri	3528. Neosho city, Missouri	3581. Ravalli County, Montana *
3479. Dallas County, Missouri	3529. New Madrid County, Missouri	3582. Yellowstone County, Montana *
3480. Dardenne Prairie city, Missouri	3530. Nixa city, Missouri	3583. Big Horn County, Montana
3481. DeKalb County, Missouri	3531. Nodaway County, Missouri	3584. Carbon County, Montana
3482. Dent County, Missouri	3532. Oregon County, Missouri	3585. Custer County, Montana
3483. Douglas County, Missouri	3533. Osage County, Missouri	3586. Fergus County, Montana
3484. Dunklin County, Missouri	3534. Overland city, Missouri	3587. Glacier County, Montana
3485. Eureka city, Missouri	3535. Ozark city, Missouri	3588. Hill County, Montana
3486. Excelsior Springs city, Missouri	3536. Pemiscot County, Missouri	3589. Jefferson County, Montana
3487. Farmington city, Missouri	3537. Perry County, Missouri	3590. Kalispell city, Montana
3488. Ferguson city, Missouri	3538. Pike County, Missouri	3591. Lincoln County, Montana
3489. Festus city, Missouri	3539. Polk township, Missouri	3592. Park County, Montana
3490. Fulton city, Missouri	3540. Poplar Bluff city, Missouri	3593. Richland County, Montana
3491. Gasconade County, Missouri	3541. Ralls County, Missouri	3594. Roosevelt County, Montana
3492. Gladstone city, Missouri	3542. Randolph County, Missouri	3595. Sanders County, Montana
3493. Grain Valley city, Missouri	3543. Ray County, Missouri	3596. Adams County, Nebraska *
3494. Grandview city, Missouri	3544. Raymore city, Missouri	3597. Bellevue city, Nebraska *
3495. Hannibal city, Missouri	3545. Raytown city, Missouri	3598. Buffalo County, Nebraska *
	3546. Republic city, Missouri	3599. Dodge County, Nebraska *
	3547. Ripley County, Missouri	
	3548. Rolla city, Missouri	

3600.	Douglas County, Nebraska *	3652.	Elko city, Nevada	3684.	Keene city, New Hampshire
3601.	Grand Island city, Nebraska *	3653.	Fernley city, Nevada	3685.	Laconia city, New Hampshire
3602.	Hall County, Nebraska *	3654.	Humboldt County, Nevada	3686.	Lebanon city, New Hampshire
3603.	Kearney city, Nebraska *	3655.	Mesquite city, Nevada	3687.	Londonderry town, New Hampshire
3604.	Lancaster County, Nebraska *	3656.	Belknap County, New Hampshire *	3688.	Merrimack town, New Hampshire
3605.	Lincoln city, Nebraska *	3657.	Carroll County, New Hampshire *	3689.	Milford town, New Hampshire
3606.	Lincoln County, Nebraska *	3658.	Cheshire County, New Hampshire *	3690.	Pelham town, New Hampshire
3607.	Madison County, Nebraska *	3659.	Concord city, New Hampshire *	3691.	Portsmouth city, New Hampshire
3608.	Omaha city, Nebraska *	3660.	Coos County, New Hampshire *	3692.	Raymond town, New Hampshire
3609.	Platte County, Nebraska *	3661.	Derry town, New Hampshire *	3693.	Salem town, New Hampshire
3610.	Sarpy County, Nebraska *	3662.	Dover city, New Hampshire *	3694.	Somersworth city, New Hampshire
3611.	Scotts Bluff County, Nebraska *	3663.	Grafton County, New Hampshire *	3695.	Windham town, New Hampshire
3612.	Beatrice city, Nebraska	3664.	Hillsborough County, New Hampshire *	3696.	Atlantic City city, New Jersey *
3613.	Box Butte County, Nebraska	3665.	Manchester city, New Hampshire *	3697.	Atlantic County, New Jersey *
3614.	Cass County, Nebraska	3666.	Merrimack County, New Hampshire *	3698.	Bayonne city, New Jersey *
3615.	Colfax County, Nebraska	3667.	Nashua city, New Hampshire *	3699.	Belleville township, New Jersey *
3616.	Columbus city, Nebraska	3668.	Rochester city, New Hampshire *	3700.	Bergen County, New Jersey *
3617.	Custer County, Nebraska	3669.	Rockingham County, New Hampshire *	3701.	Berkeley township, New Jersey *
3618.	Dakota County, Nebraska	3670.	Strafford County, New Hampshire *	3702.	Bloomfield township, New Jersey *
3619.	Dawson County, Nebraska	3671.	Sullivan County, New Hampshire *	3703.	Brick township, New Jersey *
3620.	Fremont city, Nebraska	3672.	Amherst town, New Hampshire	3704.	Bridgewater township, New Jersey *
3621.	Gage County, Nebraska	3673.	Bedford town, New Hampshire	3705.	Burlington County, New Jersey *
3622.	Hastings city, Nebraska	3674.	Berlin city, New Hampshire	3706.	Camden city, New Jersey *
3623.	Holt County, Nebraska	3675.	Claremont city, New Hampshire	3707.	Camden County, New Jersey *
3624.	La Vista city, Nebraska	3676.	Conway town, New Hampshire	3708.	Cape May County, New Jersey *
3625.	Lexington city, Nebraska	3677.	Durham town, New Hampshire	3709.	Cherry Hill township, New Jersey *
3626.	Norfolk city, Nebraska	3678.	Exeter town, New Hampshire	3710.	City of Orange township, New Jersey *
3627.	North Platte city, Nebraska	3679.	Goffstown town, New Hampshire	3711.	Clifton city, New Jersey *
3628.	Otoe County, Nebraska	3680.	Hampton town, New Hampshire	3712.	Cumberland County, New Jersey *
3629.	Papillion city, Nebraska	3681.	Hanover town, New Hampshire	3713.	Deptford township, New Jersey *
3630.	Red Willow County, Nebraska	3682.	Hooksett town, New Hampshire	3714.	East Brunswick township, New Jersey *
3631.	Saline County, Nebraska	3683.	Hudson town, New Hampshire	3715.	East Orange city, New Jersey *
3632.	Saunders County, Nebraska			3716.	Edison township, New Jersey *
3633.	Scottsbluff city, Nebraska			3717.	Egg Harbor township, New Jersey *
3634.	Seward County, Nebraska				
3635.	South Sioux City city, Nebraska				
3636.	Washington County, Nebraska				
3637.	York County, Nebraska				
3638.	Carson City, Nevada *				
3639.	Clark County, Nevada *				
3640.	Douglas County, Nevada *				
3641.	Elko County, Nevada *				
3642.	Henderson city, Nevada *				
3643.	Las Vegas city, Nevada *				
3644.	Lyon County, Nevada *				
3645.	North Las Vegas city, Nevada *				
3646.	Nye County, Nevada *				
3647.	Reno city, Nevada *				
3648.	Sparks city, Nevada *				
3649.	Washoe County, Nevada *				
3650.	Boulder City city, Nevada				
3651.	Churchill County, Nevada				

3718. Elizabeth city, New Jersey *	3751. Middletown township, New Jersey *	3786. Washington township, New Jersey *
3719. Essex County, New Jersey *	3752. Monmouth County, New Jersey *	3787. Wayne township, New Jersey *
3720. Evesham township, New Jersey *	3753. Monroe township, New Jersey *	3788. West New York town, New Jersey *
3721. Ewing township, New Jersey *	3754. Monroe township, New Jersey *	3789. West Orange township, New Jersey *
3722. Fair Lawn borough, New Jersey *	3755. Montclair township, New Jersey *	3790. Willingboro township, New Jersey *
3723. Fort Lee borough, New Jersey *	3756. Morris County, New Jersey *	3791. Winslow township, New Jersey *
3724. Franklin township, New Jersey *	3757. Mount Laurel township, New Jersey *	3792. Woodbridge township, New Jersey *
3725. Freehold township, New Jersey *	3758. New Brunswick city, New Jersey *	3793. Aberdeen township, New Jersey
3726. Galloway township, New Jersey *	3759. Newark city, New Jersey *	3794. Asbury Park city, New Jersey
3727. Garfield city, New Jersey *	3760. North Bergen township, New Jersey *	3795. Barnegat township, New Jersey
3728. Gloucester County, New Jersey *	3761. North Brunswick township, New Jersey *	3796. Beachwood borough, New Jersey
3729. Gloucester township, New Jersey *	3762. Ocean County, New Jersey *	3797. Bellmawr borough, New Jersey
3730. Hackensack city, New Jersey *	3763. Old Bridge township, New Jersey *	3798. Bergenfield borough, New Jersey
3731. Hamilton township, New Jersey *	3764. Parsippany-Troy Hills township, New Jersey *	3799. Berkeley Heights township, New Jersey
3732. Hillsborough township, New Jersey *	3765. Passaic city, New Jersey *	3800. Bernards township, New Jersey
3733. Hoboken city, New Jersey *	3766. Passaic County, New Jersey *	3801. Bordentown township, New Jersey
3734. Howell township, New Jersey *	3767. Paterson city, New Jersey *	3802. Bound Brook borough, New Jersey
3735. Hudson County, New Jersey *	3768. Pennsauken township, New Jersey *	3803. Branchburg township, New Jersey
3736. Hunterdon County, New Jersey *	3769. Perth Amboy city, New Jersey *	3804. Bridgeton city, New Jersey
3737. Irvington township, New Jersey *	3770. Piscataway township, New Jersey *	3805. Burlington township, New Jersey
3738. Jackson township, New Jersey *	3771. Plainfield city, New Jersey *	3806. Carteret borough, New Jersey
3739. Jersey City city, New Jersey *	3772. Princeton, New Jersey *	3807. Cedar Grove township, New Jersey
3740. Kearny town, New Jersey *	3773. Salem County, New Jersey *	3808. Chatham township, New Jersey
3741. Lakewood township, New Jersey *	3774. Sayreville borough, New Jersey *	3809. Cinnaminson township, New Jersey
3742. Lawrence township, New Jersey *	3775. Somerset County, New Jersey *	3810. Clark township, New Jersey
3743. Linden city, New Jersey *	3776. South Brunswick township, New Jersey *	3811. Cliffside Park borough, New Jersey
3744. Livingston township, New Jersey *	3777. Sussex County, New Jersey *	3812. Clinton township, New Jersey
3745. Long Branch city, New Jersey *	3778. Teaneck township, New Jersey *	3813. Collingswood borough, New Jersey
3746. Manalapan township, New Jersey *	3779. Toms River township, New Jersey *	3814. Cranford township, New Jersey
3747. Manchester township, New Jersey *	3780. Trenton city, New Jersey *	3815. Delran township, New Jersey
3748. Marlboro township, New Jersey *	3781. Union City city, New Jersey *	
3749. Mercer County, New Jersey *	3782. Union County, New Jersey *	
3750. Middlesex County, New Jersey *	3783. Union township, New Jersey *	
	3784. Vineland city, New Jersey *	
	3785. Warren County, New Jersey *	

3816. Denville township, New Jersey
3817. Dover town, New Jersey
3818. Dumont borough, New Jersey
3819. East Greenwich township, New Jersey
3820. East Hanover township, New Jersey
3821. East Windsor township, New Jersey
3822. Eatontown borough, New Jersey
3823. Edgewater borough, New Jersey
3824. Elmwood Park borough, New Jersey
3825. Englewood city, New Jersey
3826. Fairview borough, New Jersey
3827. Florence township, New Jersey
3828. Florham Park borough, New Jersey
3829. Franklin Lakes borough, New Jersey
3830. Franklin township, New Jersey
3831. Freehold borough, New Jersey
3832. Glassboro borough, New Jersey
3833. Glen Rock borough, New Jersey
3834. Gloucester City city, New Jersey
3835. Guttenberg town, New Jersey
3836. Haddon township, New Jersey
3837. Haddonfield borough, New Jersey
3838. Hamilton township, New Jersey
3839. Hammonton town, New Jersey
3840. Hanover township, New Jersey
3841. Harrison town, New Jersey
3842. Harrison township, New Jersey
3843. Hasbrouck Heights borough, New Jersey
3844. Hawthorne borough, New Jersey
3845. Hazlet township, New Jersey
3846. Highland Park borough, New Jersey
3847. Hillsdale borough, New Jersey
3848. Hillside township, New Jersey
3849. Holmdel township, New Jersey
3850. Hopatcong borough, New Jersey
3851. Hopewell township, New Jersey
3852. Jefferson township, New Jersey
3853. Lacey township, New Jersey
3854. Lincoln Park borough, New Jersey
3855. Lindenwold borough, New Jersey
3856. Little Egg Harbor township, New Jersey
3857. Little Falls township, New Jersey
3858. Little Ferry borough, New Jersey
3859. Lodi borough, New Jersey
3860. Lower township, New Jersey
3861. Lumberton township, New Jersey
3862. Lyndhurst township, New Jersey
3863. Madison borough, New Jersey
3864. Mahwah township, New Jersey
3865. Mantua township, New Jersey
3866. Manville borough, New Jersey
3867. Maple Shade township, New Jersey
3868. Maplewood township, New Jersey
3869. Medford township, New Jersey
3870. Metuchen borough, New Jersey
3871. Middle township, New Jersey
3872. Middlesex borough, New Jersey
3873. Millburn township, New Jersey
3874. Millstone township, New Jersey
3875. Millville city, New Jersey
3876. Montgomery township, New Jersey
3877. Montville township, New Jersey
3878. Moorestown township, New Jersey
3879. Morris township, New Jersey
3880. Morristown town, New Jersey
3881. Mount Olive township, New Jersey
3882. Neptune township, New Jersey
3883. New Milford borough, New Jersey
3884. New Providence borough, New Jersey
3885. North Arlington borough, New Jersey
3886. North Plainfield borough, New Jersey
3887. Nutley township, New Jersey
3888. Oakland borough, New Jersey
3889. Ocean City city, New Jersey
3890. Ocean township, New Jersey
3891. Palisades Park borough, New Jersey
3892. Paramus borough, New Jersey
3893. Pemberton township, New Jersey
3894. Pennsville township, New Jersey
3895. Pequannock township, New Jersey
3896. Phillipsburg town, New Jersey
3897. Pine Hill borough, New Jersey
3898. Plainsboro township, New Jersey
3899. Pleasantville city, New Jersey
3900. Point Pleasant borough, New Jersey
3901. Pompton Lakes borough, New Jersey
3902. Rahway city, New Jersey
3903. Ramsey borough, New Jersey
3904. Randolph township, New Jersey
3905. Raritan township, New Jersey
3906. Readington township, New Jersey
3907. Red Bank borough, New Jersey
3908. Ridgefield borough, New Jersey
3909. Ridgefield Park village, New Jersey
3910. Ridgewood village, New Jersey
3911. Ringwood borough, New Jersey
3912. River Edge borough, New Jersey
3913. Robbinsville township, New Jersey
3914. Rockaway township, New Jersey
3915. Roselle borough, New Jersey

3916. Roselle Park borough, New Jersey
3917. Roxbury township, New Jersey
3918. Rutherford borough, New Jersey
3919. Saddle Brook township, New Jersey
3920. Scotch Plains township, New Jersey
3921. Secaucus town, New Jersey
3922. Somers Point city, New Jersey
3923. Somerville borough, New Jersey
3924. South Orange Village township, New Jersey
3925. South Plainfield borough, New Jersey
3926. South River borough, New Jersey
3927. Southampton township, New Jersey
3928. Sparta township, New Jersey
3929. Springfield township, New Jersey
3930. Stafford township, New Jersey
3931. Summit city, New Jersey
3932. Tenafly borough, New Jersey
3933. Tinton Falls borough, New Jersey
3934. Totowa borough, New Jersey
3935. Upper township, New Jersey
3936. Vernon township, New Jersey
3937. Verona township, New Jersey
3938. Voorhees township, New Jersey
3939. Waldwick borough, New Jersey
3940. Wall township, New Jersey
3941. Wallington borough, New Jersey
3942. Wanaque borough, New Jersey
3943. Wantage township, New Jersey
3944. Warren township, New Jersey
3945. Washington township, New Jersey
3946. Waterford township, New Jersey
3947. Weehawken township, New Jersey
3948. West Caldwell township, New Jersey
3949. West Deptford township, New Jersey
3950. West Milford township, New Jersey
3951. West Windsor township, New Jersey
3952. Westfield town, New Jersey
3953. Westwood borough, New Jersey
3954. Woodland Park borough, New Jersey
3955. Woolwich township, New Jersey
3956. Wyckoff township, New Jersey
3957. Alamogordo city, New Mexico *
3958. Albuquerque city, New Mexico *
3959. Bernalillo County, New Mexico *
3960. Chaves County, New Mexico *
3961. Clovis city, New Mexico *
3962. Curry County, New Mexico *
3963. Doña Ana County, New Mexico *
3964. Eddy County, New Mexico *
3965. Farmington city, New Mexico *
3966. Hobbs city, New Mexico *
3967. Las Cruces city, New Mexico *
3968. Lea County, New Mexico *
3969. McKinley County, New Mexico *
3970. Otero County, New Mexico *
3971. Rio Arriba County, New Mexico *
3972. Rio Rancho city, New Mexico *
3973. Roswell city, New Mexico *
3974. San Juan County, New Mexico *
3975. Sandoval County, New Mexico *
3976. Santa Fe city, New Mexico *
3977. Santa Fe County, New Mexico *
3978. Taos County, New Mexico *
3979. Valencia County, New Mexico *
3980. Artesia city, New Mexico
3981. Bernalillo town, New Mexico
3982. Carlsbad city, New Mexico
3983. Cibola County, New Mexico
3984. Colfax County, New Mexico
3985. Deming city, New Mexico
3986. Española city, New Mexico
3987. Gallup city, New Mexico
3988. Grant County, New Mexico
3989. Las Vegas city, New Mexico
3990. Lincoln County, New Mexico
3991. Los Alamos County, New Mexico
3992. Los Lunas village, New Mexico
3993. Lovington city, New Mexico
3994. Luna County, New Mexico
3995. Portales city, New Mexico
3996. Roosevelt County, New Mexico
3997. San Miguel County, New Mexico
3998. Sierra County, New Mexico
3999. Socorro County, New Mexico
4000. Sunland Park city, New Mexico
4001. Torrance County, New Mexico
4002. Albany city, New York *
4003. Albany County, New York *
4004. Allegany County, New York *
4005. Amherst town, New York *
4006. Babylon town, New York *
4007. Bethlehem town, New York *
4008. Binghamton city, New York *
4009. Brighton town, New York *
4010. Brookhaven town, New York *
4011. Broome County, New York *
4012. Buffalo city, New York *
4013. Carmel town, New York *
4014. Cattaraugus County, New York *
4015. Cayuga County, New York *
4016. Chautauqua County, New York *
4017. Cheektowaga town, New York *
4018. Chemung County, New York *
4019. Chenango County, New York *
4020. Cicero town, New York *
4021. Clarence town, New York *
4022. Clarkstown town, New York *
4023. Clay town, New York *
4024. Clifton Park town, New York *

4025. Clinton County, New York *
 4026. Colonie town, New York *
 4027. Columbia County, New York *
 4028. Cortland County, New York *
 4029. Cortlandt town, New York *
 4030. Delaware County, New York *
 4031. Dutchess County, New York *
 4032. Eastchester town, New York *
 4033. Erie County, New York *
 4034. Essex County, New York *
 4035. Franklin County, New York *
 4036. Freeport village, New York *
 4037. Fulton County, New York *
 4038. Genesee County, New York *
 4039. Greece town, New York *
 4040. Greenburgh town, New York *
 4041. Greene County, New York *
 4042. Guilderland town, New York *
 4043. Hamburg town, New York *
 4044. Haverstraw town, New York *
 4045. Hempstead town, New York *
 4046. Hempstead village, New York *
 4047. Henrietta town, New York *
 4048. Herkimer County, New York *
 4049. Huntington town, New York *
 4050. Irondequoit town, New York *
 4051. Islip town, New York *
 4052. Ithaca city, New York *
 4053. Jefferson County, New York *
 4054. Lancaster town, New York *
 4055. Livingston County, New York *
 4056. Long Beach city, New York *
 4057. Madison County, New York *
 4058. Manlius town, New York *
 4059. Monroe County, New York *
 4060. Montgomery County, New York *
 4061. Mount Pleasant town, New York *
 4062. Mount Vernon city, New York *
 4063. Nassau County, New York *
 4064. New Rochelle city, New York *
 4065. New York city / Bronx County / Kings County / New York County / Queens County / Richmond County, New York *
 4066. Newburgh town, New York *
 4067. Niagara County, New York *
 4068. Niagara Falls city, New York *
 4069. North Hempstead town, New York *
 4070. North Tonawanda city, New York *
 4071. Oneida County, New York *
 4072. Onondaga County, New York *
 4073. Ontario County, New York *
 4074. Orange County, New York *
 4075. Orangetown town, New York *
 4076. Orleans County, New York *
 4077. Ossining town, New York *
 4078. Oswego County, New York *
 4079. Otsego County, New York *
 4080. Oyster Bay town, New York *
 4081. Penfield town, New York *
 4082. Perinton town, New York *
 4083. Poughkeepsie city, New York *
 4084. Poughkeepsie town, New York *
 4085. Putnam County, New York *
 4086. Ramapo town, New York *
 4087. Rensselaer County, New York *
 4088. Riverhead town, New York *
 4089. Rochester city, New York *
 4090. Rockland County, New York *
 4091. Rome city, New York *
 4092. Rye town, New York *
 4093. Salina town, New York *
 4094. Saratoga County, New York *
 4095. Schenectady city, New York *
 4096. Schenectady County, New York *
 4097. Schoharie County, New York *
 4098. Seneca County, New York *
 4099. Smithtown town, New York *
 4100. Southampton town, New York *
 4101. Spring Valley village, New York *
 4102. St. Lawrence County, New York *
 4103. Steuben County, New York *
 4104. Suffolk County, New York *
 4105. Sullivan County, New York *
 4106. Syracuse city, New York *
 4107. Tioga County, New York *
 4108. Tompkins County, New York *
 4109. Tonawanda town, New York *
 4110. Troy city, New York *
 4111. Ulster County, New York *
 4112. Union town, New York *
 4113. Utica city, New York *
 4114. Valley Stream village, New York *
 4115. Warren County, New York *
 4116. Warwick town, New York *
 4117. Washington County, New York *
 4118. Wayne County, New York *
 4119. Webster town, New York *
 4120. West Seneca town, New York *
 4121. Westchester County, New York *
 4122. White Plains city, New York *
 4123. Wyoming County, New York *
 4124. Yonkers city, New York *
 4125. Yorktown town, New York *
 4126. Amsterdam city, New York *
 4127. Arcadia town, New York *
 4128. Auburn city, New York *
 4129. Aurora town, New York *
 4130. Babylon village, New York *
 4131. Ballston town, New York *
 4132. Batavia city, New York *
 4133. Bath town, New York *
 4134. Beacon city, New York *
 4135. Bedford town, New York *
 4136. Beekman town, New York *
 4137. Blooming Grove town, New York *
 4138. Brunswick town, New York *
 4139. Camillus town, New York *
 4140. Canandaigua city, New York *
 4141. Canandaigua town, New York *
 4142. Canton town, New York *
 4143. Catskill town, New York *
 4144. Chenango town, New York *
 4145. Chester town, New York *
 4146. Chili town, New York *
 4147. Cohoes city, New York *
 4148. Corning city, New York *
 4149. Cornwall town, New York *
 4150. Cortland city, New York *
 4151. De Witt town, New York *
 4152. Depew village, New York *
 4153. Dobbs Ferry village, New York *
 4154. Dryden town, New York *
 4155. Dunkirk city, New York *
 4156. East Fishkill town, New York *

4157. East Greenbush town, New York	4207. Lindenhurst village, New York	4255. Plattsburgh city, New York
4158. East Hampton town, New York	4208. Lloyd town, New York	4256. Plattsburgh town, New York
4159. Elma town, New York	4209. Lockport city, New York	4257. Pomfret town, New York
4160. Elmira city, New York	4210. Lockport town, New York	4258. Port Chester village, New York
4161. Endicott village, New York	4211. Lynbrook village, New York	4259. Potsdam town, New York
4162. Evans town, New York	4212. Lysander town, New York	4260. Putnam Valley town, New York
4163. Fallsburg town, New York	4213. Malone town, New York	4261. Queensbury town, New York
4164. Farmington town, New York	4214. Malta town, New York	4262. Red Hook town, New York
4165. Fishkill town, New York	4215. Mamakating town, New York	4263. Rockville Centre village, New York
4166. Floral Park village, New York	4216. Mamaroneck town, New York	4264. Rotterdam town, New York
4167. Fredonia village, New York	4217. Mamaroneck village, New York	4265. Rye city, New York
4168. Fulton city, New York	4218. Massapequa Park village, New York	4266. Saratoga Springs city, New York
4169. Garden City village, New York	4219. Massena town, New York	4267. Saugerties town, New York
4170. Gates town, New York	4220. Massena village, New York	4268. Scarsdale village / Scarsdale town, New York
4171. Geddes town, New York	4221. Middletown city, New York	4269. Schodack town, New York
4172. Geneseo town, New York	4222. Milton town, New York	4270. Schuyler County, New York
4173. Geneva city, New York	4223. Mineola village, New York	4271. Shawangunk town, New York
4174. German Flatts town, New York	4224. Monroe town, New York	4272. Sleepy Hollow village, New York
4175. Glen Cove city, New York	4225. Montgomery town, New York	4273. Somers town, New York
4176. Glens Falls city, New York	4226. Moreau town, New York	4274. Southeast town, New York
4177. Glenville town, New York	4227. Mount Kisco village / Mount Kisco town, New York	4275. Southold town, New York
4178. Gloversville city, New York	4228. New Castle town, New York	4276. Stony Point town, New York
4179. Goshen town, New York	4229. New Hartford town, New York	4277. Suffern village, New York
4180. Grand Island town, New York	4230. New Paltz town, New York	4278. Sullivan town, New York
4181. Great Neck village, New York	4231. New Windsor town, New York	4279. Sweden town, New York
4182. Halfmoon town, New York	4232. Newburgh city, New York	4280. Tarrytown village, New York
4183. Harrison town, New York	4233. Niskayuna town, New York	4281. Thompson town, New York
4184. Harrison village, New York	4234. North Castle town, New York	4282. Tonawanda city, New York
4185. Haverstraw village, New York	4235. North Greenbush town, New York	4283. Ulster town, New York
4186. Highlands town, New York	4236. Ogdenville town, New York	4284. Van Buren town, New York
4187. Horseheads town, New York	4237. Ogdensburg city, New York	4285. Vestal town, New York
4188. Hyde Park town, New York	4238. Olean city, New York	4286. Victor town, New York
4189. Ithaca town, New York	4239. Oneida city, New York	4287. Wallkill town, New York
4190. Jamestown city, New York	4240. Oneonta city, New York	4288. Wappinger town, New York
4191. Johnson City village, New York	4241. Onondaga town, New York	4289. Watertown city, New York
4192. Kenmore village, New York	4242. Ontario town, New York	4290. Wawarsing town, New York
4193. Kent town, New York	4243. Orchard Park town, New York	4291. West Haverstraw village, New York
4194. Kingsbury town, New York	4244. Ossining village, New York	4292. Westbury village, New York
4195. Kingston city, New York	4245. Oswego city, New York	4293. Wheatfield town, New York
4196. Kirkland town, New York	4246. Owego town, New York	4294. Whitestown town, New York
4197. Kiryas Joel village, New York	4247. Palm Tree town, New York	4295. Wilton town, New York
4198. La Grange town, New York	4248. Parma town, New York	4296. Woodbury town, New York
4199. Lackawanna city, New York	4249. Patchogue village, New York	4297. Woodbury village, New York
4200. Lake Grove village, New York	4250. Patterson town, New York	4298. Yates County, New York
4201. Lancaster village, New York	4251. Peekskill city, New York	4299. Alamance County, North Carolina *
4202. Lansing town, New York	4252. Pelham town, New York	4300. Alexander County, North Carolina *
4203. Le Ray town, New York	4253. Pittsford town, New York	
4204. Lewis County, New York	4254. Plattekill town, New York	
4205. Lewisboro town, New York		
4206. Lewiston town, New York		

4301. Apex town, North Carolina *	4331. Forsyth County, North Carolina *	4360. Macon County, North Carolina *
4302. Asheville city, North Carolina *	4332. Franklin County, North Carolina *	4361. Matthews town, North Carolina *
4303. Beaufort County, North Carolina *	4333. Fuquay-Varina town, North Carolina *	4362. McDowell County, North Carolina *
4304. Bladen County, North Carolina *	4334. Garner town, North Carolina *	4363. Mecklenburg County, North Carolina *
4305. Brunswick County, North Carolina *	4335. Gaston County, North Carolina *	4364. Monroe city, North Carolina *
4306. Buncombe County, North Carolina *	4336. Gastonia city, North Carolina *	4365. Moore County, North Carolina *
4307. Burke County, North Carolina *	4337. Goldsboro city, North Carolina *	4366. Mooresville town, North Carolina *
4308. Burlington city, North Carolina *	4338. Granville County, North Carolina *	4367. Nash County, North Carolina *
4309. Cabarrus County, North Carolina *	4339. Greensboro city, North Carolina *	4368. New Hanover County, North Carolina *
4310. Caldwell County, North Carolina *	4340. Greenville city, North Carolina *	4369. Onslow County, North Carolina *
4311. Carteret County, North Carolina *	4341. Guilford County, North Carolina *	4370. Orange County, North Carolina *
4312. Cary town, North Carolina *	4342. Halifax County, North Carolina *	4371. Pasquotank County, North Carolina *
4313. Catawba County, North Carolina *	4343. Harnett County, North Carolina *	4372. Pender County, North Carolina *
4314. Chapel Hill town, North Carolina *	4344. Haywood County, North Carolina *	4373. Person County, North Carolina *
4315. Charlotte city, North Carolina *	4345. Henderson County, North Carolina *	4374. Pitt County, North Carolina *
4316. Chatham County, North Carolina *	4346. Hickory city, North Carolina *	4375. Raleigh city, North Carolina *
4317. Cleveland County, North Carolina *	4347. High Point city, North Carolina *	4376. Randolph County, North Carolina *
4318. Columbus County, North Carolina *	4348. Hoke County, North Carolina *	4377. Richmond County, North Carolina *
4319. Concord city, North Carolina *	4349. Holly Springs town, North Carolina *	4378. Robeson County, North Carolina *
4320. Cornelius town, North Carolina *	4350. Huntersville town, North Carolina *	4379. Rockingham County, North Carolina *
4321. Craven County, North Carolina *	4351. Indian Trail town, North Carolina *	4380. Rocky Mount city, North Carolina *
4322. Cumberland County, North Carolina *	4352. Iredell County, North Carolina *	4381. Rowan County, North Carolina *
4323. Dare County, North Carolina *	4353. Jackson County, North Carolina *	4382. Rutherford County, North Carolina *
4324. Davidson County, North Carolina *	4354. Jacksonville city, North Carolina *	4383. Salisbury city, North Carolina *
4325. Davie County, North Carolina *	4355. Johnston County, North Carolina *	4384. Sampson County, North Carolina *
4326. Duplin County, North Carolina *	4356. Kannapolis city, North Carolina *	4385. Sanford city, North Carolina *
4327. Durham city, North Carolina *	4357. Lee County, North Carolina *	4386. Scotland County, North Carolina *
4328. Durham County, North Carolina *	4358. Lenoir County, North Carolina *	4387. Stanly County, North Carolina *
4329. Edgecombe County, North Carolina *	4359. Lincoln County, North Carolina *	4388. Stokes County, North Carolina *

4389. Surry County, North Carolina *	4422. Davidson town, North Carolina	4455. Mount Holly city, North Carolina
4390. Transylvania County, North Carolina *	4423. Eden city, North Carolina	4456. New Bern city, North Carolina
4391. Union County, North Carolina *	4424. Elizabeth City city, North Carolina	4457. Newton city, North Carolina
4392. Vance County, North Carolina *	4425. Elon town, North Carolina	4458. Northampton County, North Carolina
4393. Wake County, North Carolina *	4426. Gates County, North Carolina	4459. Pamlico County, North Carolina
4394. Wake Forest town, North Carolina *	4427. Graham city, North Carolina	4460. Perquimans County, North Carolina
4395. Watauga County, North Carolina *	4428. Greene County, North Carolina	4461. Pinehurst village, North Carolina
4396. Wayne County, North Carolina *	4429. Harrisburg town, North Carolina	4462. Polk County, North Carolina
4397. Wilkes County, North Carolina *	4430. Havelock city, North Carolina	4463. Reidsville city, North Carolina
4398. Wilmington city, North Carolina *	4431. Henderson city, North Carolina	4464. Roanoke Rapids city, North Carolina
4399. Wilson city, North Carolina *	4432. Hendersonville city, North Carolina	4465. Shelby city, North Carolina
4400. Wilson County, North Carolina *	4433. Hertford County, North Carolina	4466. Smithfield town, North Carolina
4401. Winston-Salem city, North Carolina *	4434. Hope Mills town, North Carolina	4467. Southern Pines town, North Carolina
4402. Yadkin County, North Carolina *	4435. Kernersville town, North Carolina	4468. Spring Lake town, North Carolina
4403. Albemarle city, North Carolina	4436. Kings Mountain city, North Carolina	4469. Stallings town, North Carolina
4404. Alleghany County, North Carolina	4437. Kinston city, North Carolina	4470. Statesville city, North Carolina
4405. Anson County, North Carolina	4438. Knightdale town, North Carolina	4471. Summerfield town, North Carolina
4406. Archdale city, North Carolina	4439. Laurinburg city, North Carolina	4472. Swain County, North Carolina
4407. Ashe County, North Carolina	4440. Leland town, North Carolina	4473. Tarboro town, North Carolina
4408. Asheboro city, North Carolina	4441. Lenoir city, North Carolina	4474. Thomasville city, North Carolina
4409. Avery County, North Carolina	4442. Lewisville town, North Carolina	4475. Warren County, North Carolina
4410. Belmont city, North Carolina	4443. Lexington city, North Carolina	4476. Washington County, North Carolina
4411. Bertie County, North Carolina	4444. Lincolnton city, North Carolina	4477. Waxhaw town, North Carolina
4412. Boone town, North Carolina	4445. Lumberton city, North Carolina	4478. Waynesville town, North Carolina
4413. Camden County, North Carolina	4446. Madison County, North Carolina	4479. Weddington town, North Carolina
4414. Carrboro town, North Carolina	4447. Martin County, North Carolina	4480. Yancey County, North Carolina
4415. Caswell County, North Carolina	4448. Mebane city, North Carolina	4481. Bismarck city, North Dakota *
4416. Cherokee County, North Carolina	4449. Mint Hill town, North Carolina	4482. Burleigh County, North Dakota *
4417. Chowan County, North Carolina	4450. Mitchell County, North Carolina	4483. Cass County, North Dakota *
4418. Clay County, North Carolina	4451. Montgomery County, North Carolina	4484. Fargo city, North Dakota *
4419. Clayton town, North Carolina	4452. Morganton city, North Carolina	4485. Grand Forks city, North Dakota *
4420. Clemmons village, North Carolina	4453. Morrisville town, North Carolina	4486. Grand Forks County, North Dakota *
4421. Currituck County, North Carolina	4454. Mount Airy city, North Carolina	4487. Minot city, North Dakota *
		4488. Morton County, North Dakota *
		4489. Stark County, North Dakota *

4490. Ward County, North Dakota *	4539. Cuyahoga Falls city, Ohio *	4594. Marion County, Ohio *
4491. West Fargo city, North Dakota *	4540. Darke County, Ohio *	4595. Marion township, Ohio *
4492. Williams County, North Dakota *	4541. Dayton city, Ohio *	4596. Mason city, Ohio *
4493. Barnes County, North Dakota	4542. Deerfield township, Ohio *	4597. Massillon city, Ohio *
4494. Dickinson city, North Dakota	4543. Defiance County, Ohio *	4598. Medina County, Ohio *
4495. Jamestown city, North Dakota	4544. Delaware city, Ohio *	4599. Mentor city, Ohio *
4496. Mandan city, North Dakota	4545. Delaware County, Ohio *	4600. Mercer County, Ohio *
4497. McKenzie County, North Dakota	4546. Dublin city, Ohio *	4601. Miami County, Ohio *
4498. Mountrail County, North Dakota	4547. Elyria city, Ohio *	4602. Miami township, Ohio *
4499. Ramsey County, North Dakota	4548. Erie County, Ohio *	4603. Miami township, Ohio *
4500. Richland County, North Dakota	4549. Euclid city, Ohio *	4604. Middletown city, Ohio *
4501. Rolette County, North Dakota	4550. Fairborn city, Ohio *	4605. Mifflin township, Ohio *
4502. Stutsman County, North Dakota	4551. Fairfield city, Ohio *	4606. Montgomery County, Ohio *
4503. Walsh County, North Dakota	4552. Fairfield County, Ohio *	4607. Morrow County, Ohio *
4504. Williston city, North Dakota	4553. Findlay city, Ohio *	4608. Muskingum County, Ohio *
4505. Akron city, Ohio *	4554. Franklin County, Ohio *	4609. Newark city, Ohio *
4506. Allen County, Ohio *	4555. Franklin township, Ohio *	4610. North Olmsted city, Ohio *
4507. Anderson township, Ohio *	4556. Fulton County, Ohio *	4611. North Ridgeville city, Ohio *
4508. Ashland County, Ohio *	4557. Gahanna city, Ohio *	4612. North Royalton city, Ohio *
4509. Ashtabula County, Ohio *	4558. Geauga County, Ohio *	4613. Norwich township, Ohio *
4510. Athens County, Ohio *	4559. Green township, Ohio *	4614. Orange township, Ohio *
4511. Athens township, Ohio *	4560. Greene County, Ohio *	4615. Ottawa County, Ohio *
4512. Auglaize County, Ohio *	4561. Grove City city, Ohio *	4616. Parma city, Ohio *
4513. Austintown township, Ohio *	4562. Guernsey County, Ohio *	4617. Perry County, Ohio *
4514. Bath township, Ohio *	4563. Hamilton city, Ohio *	4618. Pickaway County, Ohio *
4515. Beaver creek city, Ohio *	4564. Hamilton County, Ohio *	4619. Plain township, Ohio *
4516. Beaver creek township, Ohio *	4565. Hancock County, Ohio *	4620. Portage County, Ohio *
4517. Belmont County, Ohio *	4566. Hardin County, Ohio *	4621. Preble County, Ohio *
4518. Boardman township, Ohio *	4567. Highland County, Ohio *	4622. Putnam County, Ohio *
4519. Bowling Green city, Ohio *	4568. Hilliard city, Ohio *	4623. Reynoldsburg city, Ohio *
4520. Brown County, Ohio *	4569. Holmes County, Ohio *	4624. Richland County, Ohio *
4521. Brunswick city, Ohio *	4570. Huber Heights city, Ohio *	4625. Ross County, Ohio *
4522. Butler County, Ohio *	4571. Huron County, Ohio *	4626. Sandusky County, Ohio *
4523. Canton city, Ohio *	4572. Jackson County, Ohio *	4627. Scioto County, Ohio *
4524. Champaign County, Ohio *	4573. Jackson township, Ohio *	4628. Seneca County, Ohio *
4525. Cincinnati city, Ohio *	4574. Jackson township, Ohio *	4629. Shelby County, Ohio *
4526. Clark County, Ohio *	4575. Jefferson County, Ohio *	4630. Springfield city, Ohio *
4527. Clear Creek township, Ohio *	4576. Kettering city, Ohio *	4631. Springfield township, Ohio *
4528. Clermont County, Ohio *	4577. Knox County, Ohio *	4632. Stark County, Ohio *
4529. Cleveland city, Ohio *	4578. Lake County, Ohio *	4633. Stow city, Ohio *
4530. Cleveland Heights city, Ohio *	4579. Lakewood city, Ohio *	4634. Strongsville city, Ohio *
4531. Clinton County, Ohio *	4580. Lancaster city, Ohio *	4635. Summit County, Ohio *
4532. Colerain township, Ohio *	4581. Lawrence County, Ohio *	4636. Sylvania township, Ohio *
4533. Columbiana County, Ohio *	4582. Liberty township, Ohio *	4637. Toledo city, Ohio *
4534. Columbus city, Ohio *	4583. Liberty township, Ohio *	4638. Trumbull County, Ohio *
4535. Concord township, Ohio *	4584. Licking County, Ohio *	4639. Tuscarawas County, Ohio *
4536. Coshocton County, Ohio *	4585. Lima city, Ohio *	4640. Union County, Ohio *
4537. Crawford County, Ohio *	4586. Logan County, Ohio *	4641. Union township, Ohio *
4538. Cuyahoga County, Ohio *	4587. Lorain city, Ohio *	4642. Upper Arlington city, Ohio *
	4588. Lorain County, Ohio *	4643. Violet township, Ohio *
	4589. Lucas County, Ohio *	4644. Warren city, Ohio *
	4590. Madison County, Ohio *	4645. Warren County, Ohio *
	4591. Mahoning County, Ohio *	4646. Washington County, Ohio *
	4592. Mansfield city, Ohio *	4647. Washington township, Ohio *
	4593. Marion city, Ohio *	4648. Washington township, Ohio *

4649.	Wayne County, Ohio *	4702.	Copley township, Ohio	4757.	Liberty township, Ohio
4650.	West Chester township, Ohio *	4703.	Coshocton city, Ohio	4758.	London city, Ohio
4651.	Westerville city, Ohio *	4704.	Coventry township, Ohio	4759.	Loveland city, Ohio
4652.	Westlake city, Ohio *	4705.	Defiance city, Ohio	4760.	Lyndhurst city, Ohio
4653.	Williams County, Ohio *	4706.	Defiance township, Ohio	4761.	Macedonia city, Ohio
4654.	Wood County, Ohio *	4707.	Delhi township, Ohio	4762.	Mad River township, Ohio
4655.	Youngstown city, Ohio *	4708.	Dover city, Ohio	4763.	Madison township, Ohio
4656.	Adams County, Ohio	4709.	Duchouquet township, Ohio	4764.	Madison township, Ohio
4657.	Alliance city, Ohio	4710.	East Cleveland city, Ohio	4765.	Madison township, Ohio
4658.	American township, Ohio	4711.	East Liverpool city, Ohio	4766.	Maple Heights city, Ohio
4659.	Amherst city, Ohio	4712.	Eastlake city, Ohio	4767.	Marietta city, Ohio
4660.	Ashland city, Ohio	4713.	Englewood city, Ohio	4768.	Marysville city, Ohio
4661.	Ashtabula city, Ohio	4714.	Etna township, Ohio	4769.	Maumee city, Ohio
4662.	Ashtabula township, Ohio	4715.	Fairfield township, Ohio	4770.	Mayfield Heights city, Ohio
4663.	Athens city, Ohio	4716.	Fairview Park city, Ohio	4771.	Medina city, Ohio
4664.	Aurora city, Ohio	4717.	Falls township, Ohio	4772.	Meigs County, Ohio
4665.	Avon city, Ohio	4718.	Fayette County, Ohio	4773.	Miami township, Ohio
4666.	Avon Lake city, Ohio	4719.	Forest Park city, Ohio	4774.	Miamisburg city, Ohio
4667.	Bainbridge township, Ohio	4720.	Fostoria city, Ohio	4775.	Middleburg Heights city, Ohio
4668.	Barberton city, Ohio	4721.	Franklin city, Ohio	4776.	Monclova township, Ohio
4669.	Batavia township, Ohio	4722.	Franklin township, Ohio	4777.	Monroe city, Ohio
4670.	Bay Village city, Ohio	4723.	Fremont city, Ohio	4778.	Monroe County, Ohio
4671.	Beachwood city, Ohio	4724.	Gallia County, Ohio	4779.	Monroe township, Ohio
4672.	Bedford city, Ohio	4725.	Garfield Heights city, Ohio	4780.	Montgomery city, Ohio
4673.	Bedford Heights city, Ohio	4726.	Geneva township, Ohio	4781.	Montville township, Ohio
4674.	Bellefontaine city, Ohio	4727.	Genoa township, Ohio	4782.	Moorefield township, Ohio
4675.	Berea city, Ohio	4728.	Goshen township, Ohio	4783.	Morgan County, Ohio
4676.	Bethel township, Ohio	4729.	Granville township, Ohio	4784.	Mount Vernon city, Ohio
4677.	Bexley city, Ohio	4730.	Green city, Ohio	4785.	New Albany city, Ohio
4678.	Blue Ash city, Ohio	4731.	Green township, Ohio	4786.	New Franklin city, Ohio
4679.	Brecksville city, Ohio	4732.	Greenville city, Ohio	4787.	New Philadelphia city, Ohio
4680.	Brimfield township, Ohio	4733.	Greenville township, Ohio	4788.	Niles city, Ohio
4681.	Broadview Heights city, Ohio	4734.	Hamilton township, Ohio	4789.	Noble County, Ohio
4682.	Brook Park city, Ohio	4735.	Harrison city, Ohio	4790.	North Canton city, Ohio
4683.	Brooklyn city, Ohio	4736.	Harrison County, Ohio	4791.	Norton city, Ohio
4684.	Brunswick Hills township, Ohio	4737.	Harrison township, Ohio	4792.	Norwalk city, Ohio
4685.	Bucyrus city, Ohio	4738.	Harrison township, Ohio	4793.	Norwood city, Ohio
4686.	Cambridge city, Ohio	4739.	Heath city, Ohio	4794.	Olmsted township, Ohio
4687.	Cambridge township, Ohio	4740.	Henry County, Ohio	4795.	Oregon city, Ohio
4688.	Canfield township, Ohio	4741.	Hocking County, Ohio	4796.	Oxford city, Ohio
4689.	Canton township, Ohio	4742.	Howland township, Ohio	4797.	Oxford township, Ohio
4690.	Carroll County, Ohio	4743.	Hubbard township, Ohio	4798.	Painesville city, Ohio
4691.	Celina city, Ohio	4744.	Hudson city, Ohio	4799.	Painesville township, Ohio
4692.	Centerville city, Ohio	4745.	Huron township, Ohio	4800.	Paris township, Ohio
4693.	Chester township, Ohio	4746.	Ironton city, Ohio	4801.	Parma Heights city, Ohio
4694.	Chillicothe city, Ohio	4747.	Jefferson township, Ohio	4802.	Pataskala city, Ohio
4695.	Chippewa township, Ohio	4748.	Jefferson township, Ohio	4803.	Paulding County, Ohio
4696.	Circleville city, Ohio	4749.	Kent city, Ohio	4804.	Pease township, Ohio
4697.	Clayton city, Ohio	4750.	Lake township, Ohio	4805.	Perkins township, Ohio
4698.	Clinton township, Ohio	4751.	Lake township, Ohio	4806.	Perry township, Ohio
4699.	Concord township, Ohio	4752.	Lake township, Ohio	4807.	Perry township, Ohio
4700.	Concord township, Ohio	4753.	Lawrence township, Ohio	4808.	Perrysburg city, Ohio
4701.	Conneaut city, Ohio	4754.	Lebanon city, Ohio	4809.	Perrysburg township, Ohio
		4755.	Lemon township, Ohio	4810.	Pickerington city, Ohio
		4756.	Liberty township, Ohio	4811.	Pierce township, Ohio

4812.	Pike County, Ohio	4866.	Urbana township, Ohio	4913.	Norman city, Oklahoma *
4813.	Piqua city, Ohio	4867.	Van Wert city, Ohio	4914.	Oklahoma City city, Oklahoma *
4814.	Plain township, Ohio	4868.	Van Wert County, Ohio	4915.	Oklahoma County, Oklahoma *
4815.	Pleasant township, Ohio	4869.	Vandalia city, Ohio	4916.	Okmulgee County, Oklahoma *
4816.	Poland township, Ohio	4870.	Vermilion city, Ohio	4917.	Osage County, Oklahoma *
4817.	Portsmouth city, Ohio	4871.	Vinton County, Ohio	4918.	Ottawa County, Oklahoma *
4818.	Powell city, Ohio	4872.	Wadsworth city, Ohio	4919.	Owasso city, Oklahoma *
4819.	Prairie township, Ohio	4873.	Warrensville Heights city, Ohio	4920.	Payne County, Oklahoma *
4820.	Ravenna city, Ohio	4874.	Washington Court House city, Ohio	4921.	Pittsburg County, Oklahoma *
4821.	Reading city, Ohio	4875.	Weathersfield township, Ohio	4922.	Pontotoc County, Oklahoma *
4822.	Richland township, Ohio	4876.	West Carrollton city, Ohio	4923.	Pottawatomie County, Oklahoma *
4823.	Richmond Heights city, Ohio	4877.	Whitehall city, Ohio	4924.	Rogers County, Oklahoma *
4824.	Riverside city, Ohio	4878.	Wickliffe city, Ohio	4925.	Sequoyah County, Oklahoma *
4825.	Rocky River city, Ohio	4879.	Willoughby city, Ohio	4926.	Shawnee city, Oklahoma *
4826.	Sagamore Hills township, Ohio	4880.	Willowick city, Ohio	4927.	Stephens County, Oklahoma *
4827.	Salem city, Ohio	4881.	Wilmington city, Ohio	4928.	Stillwater city, Oklahoma *
4828.	Sandusky city, Ohio	4882.	Wooster city, Ohio	4929.	Tulsa city, Oklahoma *
4829.	Scioto township, Ohio	4883.	Worthington city, Ohio	4930.	Tulsa County, Oklahoma *
4830.	Scioto township, Ohio	4884.	Wyandot County, Ohio	4931.	Wagoner County, Oklahoma *
4831.	Seven Hills city, Ohio	4885.	Xenia city, Ohio	4932.	Washington County, Oklahoma *
4832.	Shaker Heights city, Ohio	4886.	Zanesville city, Ohio	4933.	Ada city, Oklahoma
4833.	Sharon township, Ohio	4887.	Bartlesville city, Oklahoma *	4934.	Adair County, Oklahoma
4834.	Sharonville city, Ohio	4888.	Broken Arrow city, Oklahoma *	4935.	Altus city, Oklahoma
4835.	Shawnee township, Ohio	4889.	Bryan County, Oklahoma *	4936.	Ardmore city, Oklahoma
4836.	Sidney city, Ohio	4890.	Canadian County, Oklahoma *	4937.	Atoka County, Oklahoma
4837.	Solon city, Ohio	4891.	Carter County, Oklahoma *	4938.	Beckham County, Oklahoma
4838.	South Euclid city, Ohio	4892.	Cherokee County, Oklahoma *	4939.	Bethany city, Oklahoma
4839.	Springboro city, Ohio	4893.	Cleveland County, Oklahoma *	4940.	Bixby city, Oklahoma
4840.	Springdale city, Ohio	4894.	Comanche County, Oklahoma *	4941.	Caddo County, Oklahoma
4841.	Springfield township, Ohio	4895.	Creek County, Oklahoma *	4942.	Chickasha city, Oklahoma
4842.	Springfield township, Ohio	4896.	Delaware County, Oklahoma *	4943.	Choctaw city, Oklahoma
4843.	Springfield township, Ohio	4897.	Edmond city, Oklahoma *	4944.	Choctaw County, Oklahoma
4844.	Springfield township, Ohio	4898.	Enid city, Oklahoma *	4945.	Claremore city, Oklahoma
4845.	St. Marys township, Ohio	4899.	Garfield County, Oklahoma *	4946.	Coweta city, Oklahoma
4846.	Steubenville city, Ohio	4900.	Grady County, Oklahoma *	4947.	Craig County, Oklahoma
4847.	Streetsboro city, Ohio	4901.	Kay County, Oklahoma *	4948.	Custer County, Oklahoma
4848.	Struthers city, Ohio	4902.	Lawton city, Oklahoma *	4949.	Del City city, Oklahoma
4849.	Sycamore township, Ohio	4903.	Le Flore County, Oklahoma *	4950.	Duncan city, Oklahoma
4850.	Sylvania city, Ohio	4904.	Lincoln County, Oklahoma *	4951.	Durant city, Oklahoma
4851.	Symmes township, Ohio	4905.	Logan County, Oklahoma *	4952.	El Reno city, Oklahoma
4852.	Tallmadge city, Ohio	4906.	Mayes County, Oklahoma *	4953.	Elk City city, Oklahoma
4853.	Tiffin city, Ohio	4907.	McClain County, Oklahoma *	4954.	Garvin County, Oklahoma
4854.	Tipp City city, Ohio	4908.	McCurtain County, Oklahoma *	4955.	Glenpool city, Oklahoma
4855.	Trenton city, Ohio	4909.	Midwest City city, Oklahoma *	4956.	Guthrie city, Oklahoma
4856.	Trotwood city, Ohio	4910.	Moore city, Oklahoma *	4957.	Guymon city, Oklahoma
4857.	Troy city, Ohio	4911.	Muskogee city, Oklahoma *	4958.	Haskell County, Oklahoma
4858.	Truro township, Ohio	4912.	Muskogee County, Oklahoma *	4959.	Hughes County, Oklahoma
4859.	Turtlecreek township, Ohio			4960.	Jackson County, Oklahoma
4860.	Twinsburg city, Ohio			4961.	Jenks city, Oklahoma
4861.	Union township, Ohio				
4862.	Union township, Ohio				
4863.	University Heights city, Ohio				
4864.	Upper township, Ohio				
4865.	Urbana city, Ohio				

4962. Johnston County, Oklahoma
 4963. Kingfisher County, Oklahoma
 4964. Latimer County, Oklahoma
 4965. Love County, Oklahoma
 4966. Marshall County, Oklahoma
 4967. McAlester city, Oklahoma
 4968. McIntosh County, Oklahoma
 4969. Miami city, Oklahoma
 4970. Murray County, Oklahoma
 4971. Mustang city, Oklahoma
 4972. Newcastle city, Oklahoma
 4973. Noble County, Oklahoma
 4974. Nowata County, Oklahoma
 4975. Okfuskee County, Oklahoma
 4976. Okmulgee city, Oklahoma
 4977. Pawnee County, Oklahoma
 4978. Ponca City city, Oklahoma
 4979. Pushmataha County, Oklahoma
 4980. Sand Springs city, Oklahoma
 4981. Sapulpa city, Oklahoma
 4982. Seminole County, Oklahoma
 4983. Tahlequah city, Oklahoma
 4984. Texas County, Oklahoma
 4985. Warr Acres city, Oklahoma
 4986. Washita County, Oklahoma
 4987. Weatherford city, Oklahoma
 4988. Woodward city, Oklahoma
 4989. Woodward County, Oklahoma
 4990. Yukon city, Oklahoma
 4991. Albany city, Oregon *
 4992. Beaverton city, Oregon *
 4993. Bend city, Oregon *
 4994. Benton County, Oregon *
 4995. Clackamas County, Oregon *
 4996. Clatsop County, Oregon *
 4997. Columbia County, Oregon *
 4998. Coos County, Oregon *
 4999. Corvallis city, Oregon *
 5000. Deschutes County, Oregon *
 5001. Douglas County, Oregon *
 5002. Eugene city, Oregon *
 5003. Grants Pass city, Oregon *
 5004. Gresham city, Oregon *
 5005. Hillsboro city, Oregon *
 5006. Jackson County, Oregon *
 5007. Josephine County, Oregon *
 5008. Keizer city, Oregon *
 5009. Klamath County, Oregon *
 5010. Lake Oswego city, Oregon *
 5011. Lane County, Oregon *
 5012. Lincoln County, Oregon *
 5013. Linn County, Oregon *
 5014. Malheur County, Oregon *
 5015. Marion County, Oregon *
 5016. McMinnville city, Oregon *
 5017. Medford city, Oregon *
 5018. Multnomah County, Oregon *
 5019. Oregon City city, Oregon *
 5020. Polk County, Oregon *
 5021. Portland city, Oregon *
 5022. Redmond city, Oregon *
 5023. Salem city, Oregon *
 5024. Springfield city, Oregon *
 5025. Tigard city, Oregon *
 5026. Umatilla County, Oregon *
 5027. Washington County, Oregon *
 5028. Yamhill County, Oregon *
 5029. Ashland city, Oregon
 5030. Astoria city, Oregon
 5031. Baker County, Oregon
 5032. Canby city, Oregon
 5033. Central Point city, Oregon
 5034. Coos Bay city, Oregon
 5035. Cornelius city, Oregon
 5036. Cottage Grove city, Oregon
 5037. Crook County, Oregon
 5038. Curry County, Oregon
 5039. Dallas city, Oregon
 5040. Forest Grove city, Oregon
 5041. Gladstone city, Oregon
 5042. Happy Valley city, Oregon
 5043. Hermiston city, Oregon
 5044. Hood River County, Oregon
 5045. Independence city, Oregon
 5046. Jefferson County, Oregon
 5047. Klamath Falls city, Oregon
 5048. La Grande city, Oregon
 5049. Lebanon city, Oregon
 5050. Milwaukie city, Oregon
 5051. Monmouth city, Oregon
 5052. Morrow County, Oregon
 5053. Newberg city, Oregon
 5054. Newport city, Oregon
 5055. Ontario city, Oregon
 5056. Pendleton city, Oregon
 5057. Prineville city, Oregon
 5058. Roseburg city, Oregon
 5059. Sandy city, Oregon
 5060. Sherwood city, Oregon
 5061. Silverton city, Oregon
 5062. St. Helens city, Oregon
 5063. The Dalles city, Oregon
 5064. Tillamook County, Oregon
 5065. Troutdale city, Oregon
 5066. Tualatin city, Oregon
 5067. Union County, Oregon
 5068. Wasco County, Oregon
 5069. West Linn city, Oregon
 5070. Wilsonville city, Oregon
 5071. Woodburn city, Oregon
 5072. Abington township, Pennsylvania *
 5073. Adams County, Pennsylvania *
 5074. Allegheny County, Pennsylvania *
 5075. Allentown city, Pennsylvania *
 5076. Altoona city, Pennsylvania *
 5077. Armstrong County, Pennsylvania *
 5078. Beaver County, Pennsylvania *
 5079. Bedford County, Pennsylvania *
 5080. Bensalem township, Pennsylvania *
 5081. Berks County, Pennsylvania *
 5082. Bethel Park municipality, Pennsylvania *
 5083. Bethlehem city, Pennsylvania *
 5084. Blair County, Pennsylvania *
 5085. Bradford County, Pennsylvania *
 5086. Bristol township, Pennsylvania *
 5087. Bucks County, Pennsylvania *
 5088. Butler County, Pennsylvania *
 5089. Cambria County, Pennsylvania *
 5090. Carbon County, Pennsylvania *
 5091. Centre County, Pennsylvania *
 5092. Cheltenham township, Pennsylvania *
 5093. Chester city, Pennsylvania *
 5094. Chester County, Pennsylvania *
 5095. Clarion County, Pennsylvania *
 5096. Clearfield County, Pennsylvania *
 5097. Clinton County, Pennsylvania *
 5098. Columbia County, Pennsylvania *
 5099. Cranberry township, Pennsylvania *
 5100. Crawford County, Pennsylvania *
 5101. Cumberland County, Pennsylvania *

5102. Dauphin County, Pennsylvania *	5131. Mercer County, Pennsylvania *	5162. Venango County, Pennsylvania *
5103. Delaware County, Pennsylvania *	5132. Middletown township, Pennsylvania *	5163. Warminster township, Pennsylvania *
5104. Erie city, Pennsylvania *	5133. Mifflin County, Pennsylvania *	5164. Warren County, Pennsylvania *
5105. Erie County, Pennsylvania *	5134. Millcreek township, Pennsylvania *	5165. Washington County, Pennsylvania *
5106. Falls township, Pennsylvania *	5135. Monroe County, Pennsylvania *	5166. Wayne County, Pennsylvania *
5107. Fayette County, Pennsylvania *	5136. Montgomery County, Pennsylvania *	5167. Westmoreland County, Pennsylvania *
5108. Franklin County, Pennsylvania *	5137. Mount Lebanon township, Pennsylvania *	5168. Wilkes-Barre city, Pennsylvania *
5109. Greene County, Pennsylvania *	5138. Norristown borough, Pennsylvania *	5169. York city, Pennsylvania *
5110. Hampden township, Pennsylvania *	5139. North Huntingdon township, Pennsylvania *	5170. York County, Pennsylvania *
5111. Harrisburg city, Pennsylvania *	5140. Northampton County, Pennsylvania *	5171. Adams township, Pennsylvania
5112. Haverford township, Pennsylvania *	5141. Northampton township, Pennsylvania *	5172. Amity township, Pennsylvania
5113. Hempfield township, Pennsylvania *	5142. Northumberland County, Pennsylvania *	5173. Antrim township, Pennsylvania
5114. Huntingdon County, Pennsylvania *	5143. Penn Hills township, Pennsylvania *	5174. Aston township, Pennsylvania
5115. Indiana County, Pennsylvania *	5144. Perry County, Pennsylvania *	5175. Baldwin borough, Pennsylvania
5116. Jefferson County, Pennsylvania *	5145. Philadelphia city / Philadelphia County, Pennsylvania *	5176. Bethlehem township, Pennsylvania
5117. Lackawanna County, Pennsylvania *	5146. Pike County, Pennsylvania *	5177. Bloomsburg town, Pennsylvania
5118. Lancaster city, Pennsylvania *	5147. Pittsburgh city, Pennsylvania *	5178. Buckingham township, Pennsylvania
5119. Lancaster County, Pennsylvania *	5148. Radnor township, Pennsylvania *	5179. Butler city, Pennsylvania
5120. Lawrence County, Pennsylvania *	5149. Reading city, Pennsylvania *	5180. Butler township, Pennsylvania
5121. Lebanon County, Pennsylvania *	5150. Ridley township, Pennsylvania *	5181. Caln township, Pennsylvania
5122. Lehigh County, Pennsylvania *	5151. Ross township, Pennsylvania *	5182. Carlisle borough, Pennsylvania
5123. Lower Macungie township, Pennsylvania *	5152. Schuylkill County, Pennsylvania *	5183. Cecil township, Pennsylvania
5124. Lower Makefield township, Pennsylvania *	5153. Scranton city, Pennsylvania *	5184. Center township, Pennsylvania
5125. Lower Merion township, Pennsylvania *	5154. Snyder County, Pennsylvania *	5185. Chambersburg borough, Pennsylvania
5126. Lower Paxton township, Pennsylvania *	5155. Somerset County, Pennsylvania *	5186. Chestnuthill township, Pennsylvania
5127. Luzerne County, Pennsylvania *	5156. State College borough, Pennsylvania *	5187. Coal township, Pennsylvania
5128. Lycoming County, Pennsylvania *	5157. Susquehanna County, Pennsylvania *	5188. Coatesville city, Pennsylvania
5129. Manheim township, Pennsylvania *	5158. Tioga County, Pennsylvania *	5189. College township, Pennsylvania
5130. McKean County, Pennsylvania *	5159. Union County, Pennsylvania *	5190. Columbia borough, Pennsylvania
	5160. Upper Darby township, Pennsylvania *	5191. Concord township, Pennsylvania
	5161. Upper Merion township, Pennsylvania *	5192. Coolbaugh township, Pennsylvania
		5193. Cumru township, Pennsylvania
		5194. Darby borough, Pennsylvania
		5195. Derry township, Pennsylvania

5196. Derry township, Pennsylvania	5227. Greensburg city, Pennsylvania	5258. Lower Moreland township, Pennsylvania
5197. Dingman township, Pennsylvania	5228. Guilford township, Pennsylvania	5259. Lower Pottsgrove township, Pennsylvania
5198. Douglass township, Pennsylvania	5229. Hamilton township, Pennsylvania	5260. Lower Providence township, Pennsylvania
5199. Dover township, Pennsylvania	5230. Hampton township, Pennsylvania	5261. Lower Salford township, Pennsylvania
5200. Doylestown township, Pennsylvania	5231. Hanover borough, Pennsylvania	5262. Lower Saucon township, Pennsylvania
5201. Dunmore borough, Pennsylvania	5232. Hanover township, Pennsylvania	5263. Lower Southampton township, Pennsylvania
5202. East Cocalico township, Pennsylvania	5233. Hanover township, Pennsylvania	5264. Loyalsock township, Pennsylvania
5203. East Goshen township, Pennsylvania	5234. Harborcreek township, Pennsylvania	5265. Manchester township, Pennsylvania
5204. East Hempfield township, Pennsylvania	5235. Harrison township, Pennsylvania	5266. Manor township, Pennsylvania
5205. East Lampeter township, Pennsylvania	5236. Hatfield township, Pennsylvania	5267. Marple township, Pennsylvania
5206. East Norriton township, Pennsylvania	5237. Hazleton city, Pennsylvania	5268. McCandless township, Pennsylvania
5207. East Pennsboro township, Pennsylvania	5238. Hermitage city, Pennsylvania	5269. McKeesport city, Pennsylvania
5208. East Stroudsburg borough, Pennsylvania	5239. Hilltown township, Pennsylvania	5270. Meadville city, Pennsylvania
5209. East Whiteland township, Pennsylvania	5240. Hopewell township, Pennsylvania	5271. Middle Smithfield township, Pennsylvania
5210. Easton city, Pennsylvania	5241. Horsham township, Pennsylvania	5272. Middletown township, Pennsylvania
5211. Easttown township, Pennsylvania	5242. Indiana borough, Pennsylvania	5273. Milford township, Pennsylvania
5212. Elizabeth township, Pennsylvania	5243. Jefferson Hills borough, Pennsylvania	5274. Monroeville municipality, Pennsylvania
5213. Elizabethtown borough, Pennsylvania	5244. Johnstown city, Pennsylvania	5275. Montgomery township, Pennsylvania
5214. Elk County, Pennsylvania	5245. Juniata County, Pennsylvania	5276. Montour County, Pennsylvania
5215. Emmaus borough, Pennsylvania	5246. Kingston borough, Pennsylvania	5277. Moon township, Pennsylvania
5216. Ephrata borough, Pennsylvania	5247. Lancaster township, Pennsylvania	5278. Mount Joy township, Pennsylvania
5217. Ephrata township, Pennsylvania	5248. Lansdale borough, Pennsylvania	5279. Mount Pleasant township, Pennsylvania
5218. Exeter township, Pennsylvania	5249. Lansdowne borough, Pennsylvania	5280. Muhlenberg township, Pennsylvania
5219. Fairview township, Pennsylvania	5250. Lebanon city, Pennsylvania	5281. Munhall borough, Pennsylvania
5220. Fairview township, Pennsylvania	5251. Lehigh township, Pennsylvania	5282. Murrys ville municipality, Pennsylvania
5221. Ferguson township, Pennsylvania	5252. Lehman township, Pennsylvania	5283. Nanticoke city, Pennsylvania
5222. Forks township, Pennsylvania	5253. Limerick township, Pennsylvania	5284. Nether Providence township, Pennsylvania
5223. Franconia township, Pennsylvania	5254. Logan township, Pennsylvania	5285. New Britain township, Pennsylvania
5224. Franklin Park borough, Pennsylvania	5255. Lower Allen township, Pennsylvania	5286. New Castle city, Pennsylvania
5225. Fulton County, Pennsylvania	5256. Lower Burrell city, Pennsylvania	5287. New Garden township, Pennsylvania
5226. Greene township, Pennsylvania	5257. Lower Gwynedd township, Pennsylvania	

5288. New Hanover township, Pennsylvania	5320. Salisbury township, Pennsylvania	5351. Upper Moreland township, Pennsylvania
5289. New Kensington city, Pennsylvania	5321. Sandy township, Pennsylvania	5352. Upper Providence township, Pennsylvania
5290. Newberry township, Pennsylvania	5322. Scott township, Pennsylvania	5353. Upper Providence township, Pennsylvania
5291. Newtown township, Pennsylvania	5323. Shaler township, Pennsylvania	5354. Upper Saucon township, Pennsylvania
5292. Newtown township, Pennsylvania	5324. Sharon city, Pennsylvania	5355. Upper Southampton township, Pennsylvania
5293. North Fayette township, Pennsylvania	5325. Silver Spring township, Pennsylvania	5356. Upper St. Clair township, Pennsylvania
5294. North Lebanon township, Pennsylvania	5326. Skippack township, Pennsylvania	5357. Upper Uwchlan township, Pennsylvania
5295. North Middleton township, Pennsylvania	5327. Somerset township, Pennsylvania	5358. Uwchlan township, Pennsylvania
5296. North Strabane township, Pennsylvania	5328. South Fayette township, Pennsylvania	5359. Warrington township, Pennsylvania
5297. North Union township, Pennsylvania	5329. South Lebanon township, Pennsylvania	5360. Warwick township, Pennsylvania
5298. North Whitehall township, Pennsylvania	5330. South Middleton township, Pennsylvania	5361. Warwick township, Pennsylvania
5299. Palmer township, Pennsylvania	5331. South Park township, Pennsylvania	5362. Washington city, Pennsylvania
5300. Patton township, Pennsylvania	5332. South Union township, Pennsylvania	5363. Washington township, Pennsylvania
5301. Penn township, Pennsylvania	5333. South Whitehall township, Pennsylvania	5364. Waynesboro borough, Pennsylvania
5302. Penn township, Pennsylvania	5334. Spring Garden township, Pennsylvania	5365. West Bradford township, Pennsylvania
5303. Peters township, Pennsylvania	5335. Spring township, Pennsylvania	5366. West Chester borough, Pennsylvania
5304. Phoenixville borough, Pennsylvania	5336. Springettsbury township, Pennsylvania	5367. West Deer township, Pennsylvania
5305. Pine township, Pennsylvania	5337. Springfield township, Pennsylvania	5368. West Goshen township, Pennsylvania
5306. Plum borough, Pennsylvania	5338. Springfield township, Pennsylvania	5369. West Hanover township, Pennsylvania
5307. Plumstead township, Pennsylvania	5339. St. Marys city, Pennsylvania	5370. West Hempfield township, Pennsylvania
5308. Plymouth township, Pennsylvania	5340. Stroud township, Pennsylvania	5371. West Lampeter township, Pennsylvania
5309. Pocono township, Pennsylvania	5341. Susquehanna township, Pennsylvania	5372. West Manchester township, Pennsylvania
5310. Potter County, Pennsylvania	5342. Swatara township, Pennsylvania	5373. West Mifflin borough, Pennsylvania
5311. Pottstown borough, Pennsylvania	5343. Towamencin township, Pennsylvania	5374. West Norriton township, Pennsylvania
5312. Pottsville city, Pennsylvania	5344. Tredyffrin township, Pennsylvania	5375. West Whiteland township, Pennsylvania
5313. Rapho township, Pennsylvania	5345. Unity township, Pennsylvania	5376. Westtown township, Pennsylvania
5314. Richland township, Pennsylvania	5346. Upper Allen township, Pennsylvania	5377. White township, Pennsylvania
5315. Richland township, Pennsylvania	5347. Upper Chichester township, Pennsylvania	5378. Whitehall borough, Pennsylvania
5316. Richland township, Pennsylvania	5348. Upper Dublin township, Pennsylvania	
5317. Robinson township, Pennsylvania	5349. Upper Gwynedd township, Pennsylvania	
5318. Rostraver township, Pennsylvania	5350. Upper Macungie township, Pennsylvania	
5319. Salisbury township, Pennsylvania		

5379. Whitehall township, Pennsylvania
5380. Whitmarsh township, Pennsylvania
5381. Whitpain township, Pennsylvania
5382. Wilkinsburg borough, Pennsylvania
5383. Williamsport city, Pennsylvania
5384. Willistown township, Pennsylvania
5385. Windsor township, Pennsylvania
5386. Worcester township, Pennsylvania
5387. Wyoming County, Pennsylvania
5388. Wyomissing borough, Pennsylvania
5389. Yeadon borough, Pennsylvania
5390. York township, Pennsylvania
5391. Aguada Municipio, Puerto Rico *
5392. Aguadilla Municipio, Puerto Rico *
5393. Arecibo Municipio, Puerto Rico *
5394. Bayamón Municipio, Puerto Rico *
5395. Cabo Rojo Municipio, Puerto Rico *
5396. Caguas Municipio, Puerto Rico *
5397. Camuy Municipio, Puerto Rico *
5398. Canóvanas Municipio, Puerto Rico *
5399. Carolina Municipio, Puerto Rico *
5400. Cayey Municipio, Puerto Rico *
5401. Cidra Municipio, Puerto Rico *
5402. Coamo Municipio, Puerto Rico *
5403. Corozal Municipio, Puerto Rico *
5404. Dorado Municipio, Puerto Rico *
5405. Guayama Municipio, Puerto Rico *
5406. Guaynabo Municipio, Puerto Rico *
5407. Gurabo Municipio, Puerto Rico *
5408. Hatillo Municipio, Puerto Rico *
5409. Humacao Municipio, Puerto Rico *
5410. Isabela Municipio, Puerto Rico *
5411. Juana Díaz Municipio, Puerto Rico *
5412. Juncos Municipio, Puerto Rico *
5413. Las Piedras Municipio, Puerto Rico *
5414. Manatí Municipio, Puerto Rico *
5415. Mayagüez Municipio, Puerto Rico *
5416. Moca Municipio, Puerto Rico *
5417. Morovis Municipio, Puerto Rico *
5418. Ponce Municipio, Puerto Rico *
5419. Río Grande Municipio, Puerto Rico *
5420. San Germán Municipio, Puerto Rico *
5421. San Juan Municipio, Puerto Rico *
5422. San Lorenzo Municipio, Puerto Rico *
5423. San Sebastián Municipio, Puerto Rico *
5424. Toa Alta Municipio, Puerto Rico *
5425. Toa Baja Municipio, Puerto Rico *
5426. Trujillo Alto Municipio, Puerto Rico *
5427. Vega Alta Municipio, Puerto Rico *
5428. Vega Baja Municipio, Puerto Rico *
5429. Yabucoa Municipio, Puerto Rico *
5430. Yauco Municipio, Puerto Rico *
5431. Adjuntas Municipio, Puerto Rico
5432. Aguas Buenas Municipio, Puerto Rico
5433. Aibonito Municipio, Puerto Rico
5434. Añasco Municipio, Puerto Rico
5435. Arroyo Municipio, Puerto Rico
5436. Barceloneta Municipio, Puerto Rico
5437. Barranquitas Municipio, Puerto Rico
5438. Cataño Municipio, Puerto Rico
5439. Ceiba Municipio, Puerto Rico
5440. Ciales Municipio, Puerto Rico
5441. Comerío Municipio, Puerto Rico
5442. Fajardo Municipio, Puerto Rico
5443. Florida Municipio, Puerto Rico
5444. Guánica Municipio, Puerto Rico
5445. Guayanilla Municipio, Puerto Rico
5446. Hormigueros Municipio, Puerto Rico
5447. Jayuya Municipio, Puerto Rico
5448. Lajas Municipio, Puerto Rico
5449. Lares Municipio, Puerto Rico
5450. Loíza Municipio, Puerto Rico
5451. Luquillo Municipio, Puerto Rico
5452. Maunabo Municipio, Puerto Rico
5453. Naguabo Municipio, Puerto Rico
5454. Naranjito Municipio, Puerto Rico
5455. Orocovis Municipio, Puerto Rico
5456. Patillas Municipio, Puerto Rico
5457. Peñuelas Municipio, Puerto Rico
5458. Quebradillas Municipio, Puerto Rico
5459. Rincón Municipio, Puerto Rico
5460. Sabana Grande Municipio, Puerto Rico
5461. Salinas Municipio, Puerto Rico
5462. Santa Isabel Municipio, Puerto Rico
5463. Utuado Municipio, Puerto Rico

5464. Villalba Municipio, Puerto Rico	5499. Berkeley County, South Carolina *	5527. Mount Pleasant town, South Carolina *
5465. Coventry town, Rhode Island *	5500. Charleston city, South Carolina *	5528. Myrtle Beach city, South Carolina *
5466. Cranston city, Rhode Island *	5501. Charleston County, South Carolina *	5529. Newberry County, South Carolina *
5467. Cumberland town, Rhode Island *	5502. Cherokee County, South Carolina *	5530. North Charleston city, South Carolina *
5468. East Providence city, Rhode Island *	5503. Chester County, South Carolina *	5531. Oconee County, South Carolina *
5469. North Providence town, Rhode Island *	5504. Chesterfield County, South Carolina *	5532. Orangeburg County, South Carolina *
5470. Pawtucket city, Rhode Island *	5505. Clarendon County, South Carolina *	5533. Pickens County, South Carolina *
5471. Providence city, Rhode Island *	5506. Colleton County, South Carolina *	5534. Richland County, South Carolina *
5472. South Kingstown town, Rhode Island *	5507. Columbia city, South Carolina *	5535. Rock Hill city, South Carolina *
5473. Warwick city, Rhode Island *	5508. Darlington County, South Carolina *	5536. Spartanburg city, South Carolina *
5474. Woonsocket city, Rhode Island *	5509. Dillon County, South Carolina *	5537. Spartanburg County, South Carolina *
5475. Barrington town, Rhode Island	5510. Dorchester County, South Carolina *	5538. Summerville town, South Carolina *
5476. Bristol town, Rhode Island	5511. Florence city, South Carolina *	5539. Sumter city, South Carolina *
5477. Burrillville town, Rhode Island	5512. Florence County, South Carolina *	5540. Sumter County, South Carolina *
5478. Central Falls city, Rhode Island	5513. Georgetown County, South Carolina *	5541. Williamsburg County, South Carolina *
5479. East Greenwich town, Rhode Island	5514. Goose Creek city, South Carolina *	5542. York County, South Carolina *
5480. Glocester town, Rhode Island	5515. Greenville city, South Carolina *	5543. Abbeville County, South Carolina
5481. Johnston town, Rhode Island	5516. Greenville County, South Carolina *	5544. Anderson city, South Carolina
5482. Lincoln town, Rhode Island	5517. Greenwood County, South Carolina *	5545. Bamberg County, South Carolina
5483. Middletown town, Rhode Island	5518. Greer city, South Carolina *	5546. Barnwell County, South Carolina
5484. Narragansett town, Rhode Island	5519. Hilton Head Island town, South Carolina *	5547. Beaufort city, South Carolina
5485. Newport city, Rhode Island	5520. Horry County, South Carolina *	5548. Bluffton town, South Carolina
5486. North Kingstown town, Rhode Island	5521. Jasper County, South Carolina *	5549. Calhoun County, South Carolina
5487. North Smithfield town, Rhode Island	5522. Kershaw County, South Carolina *	5550. Cayce city, South Carolina
5488. Portsmouth town, Rhode Island	5523. Lancaster County, South Carolina *	5551. Clemson city, South Carolina
5489. Scituate town, Rhode Island	5524. Laurens County, South Carolina *	5552. Conway city, South Carolina
5490. Smithfield town, Rhode Island	5525. Lexington County, South Carolina *	5553. Easley city, South Carolina
5491. Tiverton town, Rhode Island	5526. Marion County, South Carolina *	5554. Edgefield County, South Carolina
5492. Warren town, Rhode Island		5555. Fairfield County, South Carolina
5493. West Warwick town, Rhode Island		5556. Forest Acres city, South Carolina
5494. Westerly town, Rhode Island		5557. Fort Mill town, South Carolina
5495. Aiken city, South Carolina *		5558. Fountain Inn city, South Carolina
5496. Aiken County, South Carolina *		
5497. Anderson County, South Carolina *		
5498. Beaufort County, South Carolina *		

5559. Gaffney city, South Carolina
5560. Greenwood city, South Carolina
5561. Hampton County, South Carolina
5562. Hanahan city, South Carolina
5563. Irmo town, South Carolina
5564. James Island town, South Carolina
5565. Lee County, South Carolina
5566. Lexington town, South Carolina
5567. Marlboro County, South Carolina
5568. Mauldin city, South Carolina
5569. Moncks Corner town, South Carolina
5570. Newberry city, South Carolina
5571. North Augusta city, South Carolina
5572. North Myrtle Beach city, South Carolina
5573. Orangeburg city, South Carolina
5574. Port Royal town, South Carolina
5575. Saluda County, South Carolina
5576. Simpsonville city, South Carolina
5577. Tega Cay city, South Carolina
5578. Union County, South Carolina
5579. West Columbia city, South Carolina
5580. Brookings County, South Dakota *

5581. Brown County, South Dakota *

5582. Lincoln County, South Dakota *

5583. Minnehaha County, South Dakota *

5584. Pennington County, South Dakota *

5585. Rapid City city, South Dakota *

5586. Sioux Falls city, South Dakota *

5587. Aberdeen city, South Dakota
5588. Beadle County, South Dakota
5589. Box Elder city, South Dakota
5590. Brandon city, South Dakota
5591. Brookings city, South Dakota
5592. Butte County, South Dakota
5593. Clay County, South Dakota

5594. Codrington County, South Dakota
5595. Davison County, South Dakota
5596. Hughes County, South Dakota
5597. Huron city, South Dakota
5598. Lake County, South Dakota
5599. Lawrence County, South Dakota
5600. Meade County, South Dakota
5601. Mitchell city, South Dakota
5602. Oglala Lakota County, South Dakota
5603. Pierre city, South Dakota
5604. Roberts County, South Dakota
5605. Spearfish city, South Dakota
5606. Todd County, South Dakota
5607. Union County, South Dakota
5608. Vermillion city, South Dakota
5609. Watertown city, South Dakota
5610. Yankton city, South Dakota
5611. Yankton County, South Dakota
5612. Anderson County, Tennessee *

5613. Bartlett city, Tennessee *

5614. Bedford County, Tennessee *

5615. Blount County, Tennessee *

5616. Bradley County, Tennessee *

5617. Brentwood city, Tennessee *

5618. Campbell County, Tennessee *

5619. Carter County, Tennessee *

5620. Chattanooga city, Tennessee *

5621. Cheatham County, Tennessee *

5622. Claiborne County, Tennessee *

5623. Clarksville city, Tennessee *

5624. Cleveland city, Tennessee *

5625. Cocke County, Tennessee *

5626. Coffee County, Tennessee *

5627. Collierville town, Tennessee *

5628. Columbia city, Tennessee *

5629. Cookeville city, Tennessee *

5630. Cumberland County, Tennessee *

5631. Dickson County, Tennessee *

5632. Dyer County, Tennessee *

5633. Fayette County, Tennessee *

5634. Franklin city, Tennessee *

5635. Franklin County, Tennessee *

5636. Gallatin city, Tennessee *

5637. Germantown city, Tennessee *

5638. Gibson County, Tennessee *

5639. Greene County, Tennessee *

5640. Hamblen County, Tennessee *

5641. Hamilton County, Tennessee *

5642. Hawkins County, Tennessee *

5643. Hendersonville city, Tennessee *

5644. Henry County, Tennessee *

5645. Jackson city, Tennessee *

5646. Jefferson County, Tennessee *

5647. Johnson City city, Tennessee *

5648. Kingsport city, Tennessee *

5649. Knox County, Tennessee *

5650. Knoxville city, Tennessee *

5651. La Vergne city, Tennessee *

5652. Lawrence County, Tennessee *

5653. Lebanon city, Tennessee *

5654. Lincoln County, Tennessee *

5655. Loudon County, Tennessee *

5656. Madison County, Tennessee *

5657. Marshall County, Tennessee *

5658. Maury County, Tennessee *

5659. McMinn County, Tennessee *

5660. Memphis city, Tennessee *

5661. Monroe County, Tennessee *

5662. Montgomery County, Tennessee *

5663. Morristown city, Tennessee *

5664. Mount Juliet city, Tennessee *

5665. Murfreesboro city, Tennessee *

5666. Nashville-Davidson metropolitan government, Tennessee *

5667. Obion County, Tennessee *

5668. Putnam County, Tennessee *

5669. Rhea County, Tennessee *

5670. Roane County, Tennessee *

5671. Robertson County, Tennessee *

5672. Rutherford County, Tennessee *

5673. Sevier County, Tennessee *

5674. Shelby County, Tennessee *

5675. Smyrna town, Tennessee *

5676. Spring Hill city, Tennessee *

5677. Sullivan County, Tennessee *

5678. Sumner County, Tennessee *

5679. Tipton County, Tennessee *

5680. Warren County, Tennessee *

5681. Washington County, Tennessee *

5682. Weakley County, Tennessee *

5683. Williamson County, Tennessee *

5684. Wilson County, Tennessee *
 5685. Arlington town, Tennessee
 5686. Athens city, Tennessee
 5687. Benton County, Tennessee
 5688. Bledsoe County, Tennessee
 5689. Bristol city, Tennessee
 5690. Cannon County, Tennessee
 5691. Carroll County, Tennessee
 5692. Chester County, Tennessee
 5693. Clinton city, Tennessee
 5694. Collegedale city, Tennessee
 5695. Crockett County, Tennessee
 5696. Crossville city, Tennessee
 5697. Decatur County, Tennessee
 5698. DeKalb County, Tennessee
 5699. Dickson city, Tennessee
 5700. Dyersburg city, Tennessee
 5701. East Ridge city, Tennessee
 5702. Elizabethton city, Tennessee
 5703. Farragut town, Tennessee
 5704. Fentress County, Tennessee
 5705. Giles County, Tennessee
 5706. Goodlettsville city, Tennessee
 5707. Grainger County, Tennessee
 5708. Greeneville town, Tennessee
 5709. Grundy County, Tennessee
 5710. Hardeman County, Tennessee
 5711. Hardin County, Tennessee
 5712. Hartsville/Trousdale County,
 Tennessee
 5713. Haywood County, Tennessee
 5714. Henderson County, Tennessee
 5715. Hickman County, Tennessee
 5716. Humphreys County,
 Tennessee
 5717. Jackson County, Tennessee
 5718. Johnson County, Tennessee
 5719. Lakeland city, Tennessee
 5720. Lauderdale County, Tennessee
 5721. Lawrenceburg city, Tennessee
 5722. Lewis County, Tennessee
 5723. Lewisburg city, Tennessee
 5724. Macon County, Tennessee
 5725. Manchester city, Tennessee
 5726. Marion County, Tennessee
 5727. Martin city, Tennessee
 5728. Maryville city, Tennessee
 5729. McMinnville city, Tennessee
 5730. McNairy County, Tennessee
 5731. Meigs County, Tennessee
 5732. Millington city, Tennessee
 5733. Morgan County, Tennessee
 5734. Nolensville town, Tennessee
 5735. Oak Ridge city, Tennessee
 5736. Overton County, Tennessee
 5737. Paris city, Tennessee
 5738. Polk County, Tennessee
 5739. Portland city, Tennessee
 5740. Red Bank city, Tennessee
 5741. Scott County, Tennessee
 5742. Sequatchie County, Tennessee
 5743. Sevierville city, Tennessee
 5744. Shelbyville city, Tennessee
 5745. Smith County, Tennessee
 5746. Soddy-Daisy city, Tennessee
 5747. Springfield city, Tennessee
 5748. Stewart County, Tennessee
 5749. Tullahoma city, Tennessee
 5750. Unicoi County, Tennessee
 5751. Union City city, Tennessee
 5752. Union County, Tennessee
 5753. Wayne County, Tennessee
 5754. White County, Tennessee
 5755. White House city, Tennessee
 5756. Abilene city, Texas *
 5757. Allen city, Texas *
 5758. Amarillo city, Texas *
 5759. Anderson County, Texas *
 5760. Angelina County, Texas *
 5761. Arlington city, Texas *
 5762. Atascosa County, Texas *
 5763. Austin city, Texas *
 5764. Austin County, Texas *
 5765. Bastrop County, Texas *
 5766. Baytown city, Texas *
 5767. Beaumont city, Texas *
 5768. Bedford city, Texas *
 5769. Bee County, Texas *
 5770. Bell County, Texas *
 5771. Bexar County, Texas *
 5772. Bowie County, Texas *
 5773. Brazoria County, Texas *
 5774. Brazos County, Texas *
 5775. Brown County, Texas *
 5776. Brownsville city, Texas *
 5777. Bryan city, Texas *
 5778. Burleson city, Texas *
 5779. Burnet County, Texas *
 5780. Caldwell County, Texas *
 5781. Cameron County, Texas *
 5782. Carrollton city, Texas *
 5783. Cass County, Texas *
 5784. Cedar Hill city, Texas *
 5785. Cedar Park city, Texas *
 5786. Chambers County, Texas *
 5787. Cherokee County, Texas *
 5788. Cibolo city, Texas *
 5789. Cleburne city, Texas *
 5790. College Station city, Texas *
 5791. Collin County, Texas *
 5792. Comal County, Texas *
 5793. Conroe city, Texas *
 5794. Cooke County, Texas *
 5795. Coppell city, Texas *
 5796. Copperas Cove city, Texas *
 5797. Corpus Christi city, Texas *
 5798. Coryell County, Texas *
 5799. Dallas city, Texas *
 5800. Dallas County, Texas *
 5801. Deer Park city, Texas *
 5802. Del Rio city, Texas *
 5803. Denton city, Texas *
 5804. Denton County, Texas *
 5805. DeSoto city, Texas *
 5806. Duncanville city, Texas *
 5807. Ector County, Texas *
 5808. Edinburg city, Texas *
 5809. El Paso city, Texas *
 5810. El Paso County, Texas *
 5811. Ellis County, Texas *
 5812. Erath County, Texas *
 5813. Euless city, Texas *
 5814. Fannin County, Texas *
 5815. Farmers Branch city, Texas *
 5816. Flower Mound town, Texas *
 5817. Fort Bend County, Texas *
 5818. Fort Worth city, Texas *
 5819. Friendswood city, Texas *
 5820. Frisco city, Texas *
 5821. Galveston city, Texas *
 5822. Galveston County, Texas *
 5823. Garland city, Texas *
 5824. Georgetown city, Texas *
 5825. Grand Prairie city, Texas *
 5826. Grapevine city, Texas *
 5827. Grayson County, Texas *
 5828. Gregg County, Texas *
 5829. Guadalupe County, Texas *
 5830. Hale County, Texas *
 5831. Haltom City city, Texas *
 5832. Hardin County, Texas *
 5833. Harker Heights city, Texas *
 5834. Harlingen city, Texas *
 5835. Harris County, Texas *
 5836. Harrison County, Texas *
 5837. Hays County, Texas *
 5838. Henderson County, Texas *
 5839. Hidalgo County, Texas *
 5840. Hill County, Texas *
 5841. Hood County, Texas *
 5842. Hopkins County, Texas *
 5843. Houston city, Texas *
 5844. Howard County, Texas *
 5845. Hunt County, Texas *
 5846. Huntsville city, Texas *

5847. Hurst city, Texas *
5848. Irving city, Texas *
5849. Jasper County, Texas *
5850. Jefferson County, Texas *
5851. Jim Wells County, Texas *
5852. Johnson County, Texas *
5853. Kaufman County, Texas *
5854. Keller city, Texas *
5855. Kendall County, Texas *
5856. Kerr County, Texas *
5857. Killeen city, Texas *
5858. Kleberg County, Texas *
5859. Kyle city, Texas *
5860. La Porte city, Texas *
5861. Lamar County, Texas *
5862. Lancaster city, Texas *
5863. Laredo city, Texas *
5864. League City city, Texas *
5865. Leander city, Texas *
5866. Lewisville city, Texas *
5867. Liberty County, Texas *
5868. Little Elm city, Texas *
5869. Longview city, Texas *
5870. Lubbock city, Texas *
5871. Lubbock County, Texas *
5872. Lufkin city, Texas *
5873. Mansfield city, Texas *
5874. Matagorda County, Texas *
5875. Maverick County, Texas *
5876. McAllen city, Texas *
5877. McKinney city, Texas *
5878. McLennan County, Texas *
5879. Medina County, Texas *
5880. Mesquite city, Texas *
5881. Midland city, Texas *
5882. Midland County, Texas *
5883. Midlothian city, Texas *
5884. Mission city, Texas *
5885. Missouri City city, Texas *
5886. Montgomery County, Texas *
5887. Nacogdoches city, Texas *
5888. Nacogdoches County, Texas *
5889. Navarro County, Texas *
5890. New Braunfels city, Texas *
5891. North Richland Hills city,
Texas *
5892. Nueces County, Texas *
5893. Odessa city, Texas *
5894. Orange County, Texas *
5895. Parker County, Texas *
5896. Pasadena city, Texas *
5897. Pearland city, Texas *
5898. Pflugerville city, Texas *
5899. Pharr city, Texas *
5900. Plano city, Texas *
5901. Polk County, Texas *
5902. Port Arthur city, Texas *
5903. Potter County, Texas *
5904. Randall County, Texas *
5905. Richardson city, Texas *
5906. Rockwall city, Texas *
5907. Rockwall County, Texas *
5908. Rosenberg city, Texas *
5909. Round Rock city, Texas *
5910. Rowlett city, Texas *
5911. Rusk County, Texas *
5912. San Angelo city, Texas *
5913. San Antonio city, Texas *
5914. San Juan city, Texas *
5915. San Marcos city, Texas *
5916. San Patricio County, Texas *
5917. Schertz city, Texas *
5918. Sherman city, Texas *
5919. Smith County, Texas *
5920. Socorro city, Texas *
5921. Southlake city, Texas *
5922. Starr County, Texas *
5923. Sugar Land city, Texas *
5924. Tarrant County, Texas *
5925. Taylor County, Texas *
5926. Temple city, Texas *
5927. Texarkana city, Texas *
5928. Texas City city, Texas *
5929. The Colony city, Texas *
5930. Titus County, Texas *
5931. Tom Green County, Texas *
5932. Travis County, Texas *
5933. Tyler city, Texas *
5934. Upshur County, Texas *
5935. Val Verde County, Texas *
5936. Van Zandt County, Texas *
5937. Victoria city, Texas *
5938. Victoria County, Texas *
5939. Waco city, Texas *
5940. Walker County, Texas *
5941. Waller County, Texas *
5942. Washington County, Texas *
5943. Waxahachie city, Texas *
5944. Weatherford city, Texas *
5945. Webb County, Texas *
5946. Weslaco city, Texas *
5947. Wharton County, Texas *
5948. Wichita County, Texas *
5949. Wichita Falls city, Texas *
5950. Williamson County, Texas *
5951. Wilson County, Texas *
5952. Wise County, Texas *
5953. Wood County, Texas *
5954. Wylie city, Texas *
5955. Addison town, Texas
5956. Alamo city, Texas
5957. Alice city, Texas
5958. Alton city, Texas
5959. Alvin city, Texas
5960. Andrews city, Texas
5961. Andrews County, Texas
5962. Angleton city, Texas
5963. Anna city, Texas
5964. Aransas County, Texas
5965. Athens city, Texas
5966. Azle city, Texas
5967. Balch Springs city, Texas
5968. Bandera County, Texas
5969. Bay City city, Texas
5970. Beeville city, Texas
5971. Bellaire city, Texas
5972. Bellmead city, Texas
5973. Belton city, Texas
5974. Benbrook city, Texas
5975. Big Spring city, Texas
5976. Blanco County, Texas
5977. Boerne city, Texas
5978. Bonham city, Texas
5979. Borger city, Texas
5980. Bosque County, Texas
5981. Brenham city, Texas
5982. Brownwood city, Texas
5983. Buda city, Texas
5984. Burkburnett city, Texas
5985. Burleson County, Texas
5986. Calhoun County, Texas
5987. Callahan County, Texas
5988. Camp County, Texas
5989. Canyon city, Texas
5990. Celina city, Texas
5991. Clay County, Texas
5992. Clute city, Texas
5993. Colleyville city, Texas
5994. Colorado County, Texas
5995. Comanche County, Texas
5996. Converse city, Texas
5997. Corinth city, Texas
5998. Corsicana city, Texas
5999. Crowley city, Texas
6000. Dawson County, Texas
6001. Deaf Smith County, Texas
6002. Denison city, Texas
6003. DeWitt County, Texas
6004. Dickinson city, Texas
6005. Dimmit County, Texas
6006. Donna city, Texas
6007. Dumas city, Texas
6008. Duval County, Texas
6009. Eagle Pass city, Texas
6010. Eastland County, Texas

6011.	El Campo city, Texas	6066.	Leon County, Texas	6121.	Sabine County, Texas
6012.	Elgin city, Texas	6067.	Leon Valley city, Texas	6122.	Sachse city, Texas
6013.	Ennis city, Texas	6068.	Levelland city, Texas	6123.	Saginaw city, Texas
6014.	Fair Oaks Ranch city, Texas	6069.	Limestone County, Texas	6124.	San Benito city, Texas
6015.	Falls County, Texas	6070.	Live Oak city, Texas	6125.	San Jacinto County, Texas
6016.	Fate city, Texas	6071.	Live Oak County, Texas	6126.	Santa Fe city, Texas
6017.	Fayette County, Texas	6072.	Llano County, Texas	6127.	Scurry County, Texas
6018.	Forest Hill city, Texas	6073.	Lockhart city, Texas	6128.	Seabrook city, Texas
6019.	Forney city, Texas	6074.	Lumberton city, Texas	6129.	Seagoville city, Texas
6020.	Franklin County, Texas	6075.	Madison County, Texas	6130.	Seguin city, Texas
6021.	Fredericksburg city, Texas	6076.	Manor city, Texas	6131.	Selma city, Texas
6022.	Freeport city, Texas	6077.	Manvel city, Texas	6132.	Shelby County, Texas
6023.	Freestone County, Texas	6078.	Marshall city, Texas	6133.	Snyder city, Texas
6024.	Frio County, Texas	6079.	Melissa city, Texas	6134.	South Houston city, Texas
6025.	Fulshear city, Texas	6080.	Mercedes city, Texas	6135.	Stafford city, Texas
6026.	Gaines County, Texas	6081.	Milam County, Texas	6136.	Stephenville city, Texas
6027.	Gainesville city, Texas	6082.	Mineral Wells city, Texas	6137.	Sulphur Springs city, Texas
6028.	Galena Park city, Texas	6083.	Montague County, Texas	6138.	Sweetwater city, Texas
6029.	Gatesville city, Texas	6084.	Moore County, Texas	6139.	Taylor city, Texas
6030.	Gillespie County, Texas	6085.	Morris County, Texas	6140.	Terrell city, Texas
6031.	Glenn Heights city, Texas	6086.	Mount Pleasant city, Texas	6141.	Terry County, Texas
6032.	Gonzales County, Texas	6087.	Murphy city, Texas	6142.	Tomball city, Texas
6033.	Granbury city, Texas	6088.	Nederland city, Texas	6143.	Trinity County, Texas
6034.	Gray County, Texas	6089.	Newton County, Texas	6144.	Trophy Club town, Texas
6035.	Greenville city, Texas	6090.	Nolan County, Texas	6145.	Tyler County, Texas
6036.	Grimes County, Texas	6091.	Orange city, Texas	6146.	Universal City city, Texas
6037.	Groves city, Texas	6092.	Palestine city, Texas	6147.	University Park city, Texas
6038.	Henderson city, Texas	6093.	Palo Pinto County, Texas	6148.	Uvalde city, Texas
6039.	Hereford city, Texas	6094.	Pampa city, Texas	6149.	Uvalde County, Texas
6040.	Hewitt city, Texas	6095.	Panola County, Texas	6150.	Vernon city, Texas
6041.	Hidalgo city, Texas	6096.	Paris city, Texas	6151.	Vidor city, Texas
6042.	Highland Village city, Texas	6097.	Pearsall city, Texas	6152.	Ward County, Texas
6043.	Hockley County, Texas	6098.	Pecos city, Texas	6153.	Watauga city, Texas
6044.	Horizon City city, Texas	6099.	Pecos County, Texas	6154.	Webster city, Texas
6045.	Houston County, Texas	6100.	Plainview city, Texas	6155.	West University Place city, Texas
6046.	Humble city, Texas	6101.	Pleasanton city, Texas	6156.	White Settlement city, Texas
6047.	Hutchinson County, Texas	6102.	Port Lavaca city, Texas	6157.	Wilbarger County, Texas
6048.	Hutto city, Texas	6103.	Port Neches city, Texas	6158.	Willacy County, Texas
6049.	Ingleside city, Texas	6104.	Portland city, Texas	6159.	Young County, Texas
6050.	Jacinto City city, Texas	6105.	Princeton city, Texas	6160.	Zapata County, Texas
6051.	Jackson County, Texas	6106.	Prosper town, Texas	6161.	Zavala County, Texas
6052.	Jacksonville city, Texas	6107.	Rains County, Texas	6162.	American Fork city, Utah *
6053.	Jones County, Texas	6108.	Raymondville city, Texas	6163.	Bountiful city, Utah *
6054.	Karnes County, Texas	6109.	Red Oak city, Texas	6164.	Box Elder County, Utah *
6055.	Katy city, Texas	6110.	Red River County, Texas	6165.	Cache County, Utah *
6056.	Kerrville city, Texas	6111.	Reeves County, Texas	6166.	Cedar City city, Utah *
6057.	Kilgore city, Texas	6112.	Richmond city, Texas	6167.	Clearfield city, Utah *
6058.	Kingsville city, Texas	6113.	Rio Grande City city, Texas	6168.	Cottonwood Heights city, Utah *
6059.	La Marque city, Texas	6114.	Robertson County, Texas	6169.	Davis County, Utah *
6060.	Lake Jackson city, Texas	6115.	Robinson city, Texas	6170.	Draper city, Utah *
6061.	Lakeway city, Texas	6116.	Robstown city, Texas	6171.	Eagle Mountain city, Utah *
6062.	Lamb County, Texas	6117.	Rockport city, Texas	6172.	Herriman city, Utah *
6063.	Lampasas County, Texas	6118.	Roma city, Texas	6173.	Holladay city, Utah *
6064.	Lavaca County, Texas	6119.	Royse City city, Texas		
6065.	Lee County, Texas	6120.	Runnels County, Texas		

6174.	Iron County, Utah *	6228.	Millard County, Utah	6279.	Caroline County, Virginia *
6175.	Kaysville city, Utah *	6229.	Morgan County, Utah	6280.	Charlottesville city, Virginia *
6176.	Kearns metro township, Utah *	6230.	North Logan city, Utah	6281.	Chesapeake city, Virginia *
6177.	Layton city, Utah *	6231.	North Ogden city, Utah	6282.	Chesterfield County, Virginia *
6178.	Lehi city, Utah *	6232.	North Salt Lake city, Utah	6283.	Culpeper County, Virginia *
6179.	Logan city, Utah *	6233.	Payson city, Utah	6284.	Danville city, Virginia *
6180.	Midvale city, Utah *	6234.	Pleasant View city, Utah	6285.	Fairfax County, Virginia *
6181.	Millcreek city, Utah *	6235.	San Juan County, Utah	6286.	Fauquier County, Virginia *
6182.	Murray city, Utah *	6236.	Santaquin city, Utah	6287.	Franklin County, Virginia *
6183.	Ogden city, Utah *	6237.	Sevier County, Utah	6288.	Frederick County, Virginia *
6184.	Orem city, Utah *	6238.	Smithfield city, Utah	6289.	Gloucester County, Virginia *
6185.	Pleasant Grove city, Utah *	6239.	South Ogden city, Utah	6290.	Halifax County, Virginia *
6186.	Provo city, Utah *	6240.	South Salt Lake city, Utah	6291.	Hampton city, Virginia *
6187.	Riverton city, Utah *	6241.	Vernal city, Utah	6292.	Hanover County, Virginia *
6188.	Roy city, Utah *	6242.	Vineyard town, Utah	6293.	Harrisonburg city, Virginia *
6189.	Salt Lake City city, Utah *	6243.	Washington city, Utah	6294.	Henrico County, Virginia *
6190.	Salt Lake County, Utah *	6244.	West Haven city, Utah	6295.	Henry County, Virginia *
6191.	Sandy city, Utah *	6245.	West Point city, Utah	6296.	Isle of Wight County, Virginia *
6192.	Sanpete County, Utah *	6246.	Woods Cross city, Utah	6297.	James City County, Virginia *
6193.	Saratoga Springs city, Utah *	6247.	Addison County, Vermont *	6298.	Leesburg town, Virginia *
6194.	South Jordan city, Utah *	6248.	Bennington County, Vermont *	6299.	Loudoun County, Virginia *
6195.	Spanish Fork city, Utah *	6249.	Burlington city, Vermont *	6300.	Louisa County, Virginia *
6196.	Springville city, Utah *	6250.	Chittenden County, Vermont *	6301.	Lynchburg city, Virginia *
6197.	St. George city, Utah *	6251.	Franklin County, Vermont *	6302.	Manassas city, Virginia *
6198.	Summit County, Utah *	6252.	Rutland County, Vermont *	6303.	Mecklenburg County, Virginia *
6199.	Syracuse city, Utah *	6253.	Washington County, Vermont *	6304.	Montgomery County, Virginia *
6200.	Taylorsville city, Utah *	6254.	Windham County, Vermont *	6305.	Newport News city, Virginia *
6201.	Tooele city, Utah *	6255.	Windsor County, Vermont *	6306.	Norfolk city, Virginia *
6202.	Tooele County, Utah *	6256.	Bennington town, Vermont	6307.	Orange County, Virginia *
6203.	Uintah County, Utah *	6257.	Brattleboro town, Vermont	6308.	Petersburg city, Virginia *
6204.	Utah County, Utah *	6258.	Caledonia County, Vermont	6309.	Pittsylvania County, Virginia *
6205.	Wasatch County, Utah *	6259.	Colchester town, Vermont	6310.	Portsmouth city, Virginia *
6206.	Washington County, Utah *	6260.	Essex Junction village, Vermont	6311.	Prince George County, Virginia *
6207.	Weber County, Utah *	6261.	Essex town, Vermont	6312.	Prince William County, Virginia *
6208.	West Jordan city, Utah *	6262.	Lamoille County, Vermont	6313.	Pulaski County, Virginia *
6209.	West Valley City city, Utah *	6263.	Milton town, Vermont	6314.	Richmond city, Virginia *
6210.	Alpine city, Utah	6264.	Orange County, Vermont	6315.	Roanoke city, Virginia *
6211.	Bluffdale city, Utah	6265.	Orleans County, Vermont	6316.	Roanoke County, Virginia *
6212.	Brigham City city, Utah	6266.	Rutland city, Vermont	6317.	Rockingham County, Virginia *
6213.	Carbon County, Utah	6267.	South Burlington city, Vermont	6318.	Shenandoah County, Virginia *
6214.	Cedar Hills city, Utah	6268.	Williston town, Vermont	6319.	Smyth County, Virginia *
6215.	Centerville city, Utah	6269.	Accomack County, Virginia *	6320.	Spotsylvania County, Virginia *
6216.	Clinton city, Utah	6270.	Albemarle County, Virginia *	6321.	Stafford County, Virginia *
6217.	Duchesne County, Utah	6271.	Alexandria city, Virginia *	6322.	Suffolk city, Virginia *
6218.	Emery County, Utah	6272.	Amherst County, Virginia *	6323.	Tazewell County, Virginia *
6219.	Farmington city, Utah	6273.	Arlington County, Virginia *		
6220.	Grantsville city, Utah	6274.	Augusta County, Virginia *		
6221.	Heber city, Utah	6275.	Bedford County, Virginia *		
6222.	Highland city, Utah	6276.	Blacksburg town, Virginia *		
6223.	Hurricane city, Utah	6277.	Botetourt County, Virginia *		
6224.	Juab County, Utah	6278.	Campbell County, Virginia *		
6225.	Lindon city, Utah				
6226.	Magna metro township, Utah				
6227.	Mapleton city, Utah				

6324. Virginia Beach city, Virginia *
6325. Warren County, Virginia *
6326. Washington County, Virginia *
6327. Wise County, Virginia *
6328. York County, Virginia *
6329. Alleghany County, Virginia
6330. Amelia County, Virginia
6331. Appomattox County, Virginia
6332. Bristol city, Virginia
6333. Brunswick County, Virginia
6334. Buchanan County, Virginia
6335. Buckingham County, Virginia
6336. Carroll County, Virginia
6337. Charlotte County, Virginia
6338. Christiansburg town, Virginia
6339. Clarke County, Virginia
6340. Colonial Heights city, Virginia
6341. Culpeper town, Virginia
6342. Dickenson County, Virginia
6343. Dinwiddie County, Virginia
6344. Essex County, Virginia
6345. Fairfax city, Virginia
6346. Falls Church city, Virginia
6347. Floyd County, Virginia
6348. Fluvanna County, Virginia
6349. Fredericksburg city, Virginia
6350. Front Royal town, Virginia
6351. Giles County, Virginia
6352. Goochland County, Virginia
6353. Grayson County, Virginia
6354. Greene County, Virginia
6355. Greensville County, Virginia
6356. Herndon town, Virginia
6357. Hopewell city, Virginia
6358. King George County, Virginia
6359. King William County, Virginia
6360. Lancaster County, Virginia
6361. Lee County, Virginia
6362. Lunenburg County, Virginia
6363. Madison County, Virginia
6364. Manassas Park city, Virginia
6365. Martinsville city, Virginia
6366. Middlesex County, Virginia
6367. Nelson County, Virginia
6368. New Kent County, Virginia
6369. Northampton County, Virginia
6370. Northumberland County, Virginia
6371. Nottoway County, Virginia
6372. Page County, Virginia
6373. Patrick County, Virginia
6374. Poquoson city, Virginia
6375. Powhatan County, Virginia
6376. Prince Edward County, Virginia
6377. Purcellville town, Virginia
6378. Radford city, Virginia
6379. Rockbridge County, Virginia
6380. Russell County, Virginia
6381. Salem city, Virginia
6382. Scott County, Virginia
6383. Southampton County, Virginia
6384. Staunton city, Virginia
6385. Sussex County, Virginia
6386. Vienna town, Virginia
6387. Warrenton town, Virginia
6388. Waynesboro city, Virginia
6389. Westmoreland County, Virginia
6390. Williamsburg city, Virginia
6391. Winchester city, Virginia
6392. Wythe County, Virginia
6393. Auburn city, Washington *
6394. Bellevue city, Washington *
6395. Bellingham city, Washington *
6396. Benton County, Washington *
6397. Bothell city, Washington *
6398. Bremerton city, Washington *
6399. Burien city, Washington *
6400. Chelan County, Washington *
6401. Clallam County, Washington *
6402. Clark County, Washington *
6403. Cowlitz County, Washington *
6404. Des Moines city, Washington *
6405. Douglas County, Washington *
6406. Edmonds city, Washington *
6407. Everett city, Washington *
6408. Federal Way city, Washington *
6409. Franklin County, Washington *
6410. Grant County, Washington *
6411. Grays Harbor County, Washington *
6412. Island County, Washington *
6413. Issaquah city, Washington *
6414. Jefferson County, Washington *
6415. Kennewick city, Washington *
6416. Kent city, Washington *
6417. King County, Washington *
6418. Kirkland city, Washington *
6419. Kitsap County, Washington *
6420. Kittitas County, Washington *
6421. Lacey city, Washington *
6422. Lake Stevens city, Washington *
6423. Lakewood city, Washington *
6424. Lewis County, Washington *
6425. Longview city, Washington *
6426. Lynnwood city, Washington *
6427. Marysville city, Washington *
6428. Mason County, Washington *
6429. Mount Vernon city, Washington *
6430. Okanogan County, Washington *
6431. Olympia city, Washington *
6432. Pasco city, Washington *
6433. Pierce County, Washington *
6434. Pullman city, Washington *
6435. Puyallup city, Washington *
6436. Redmond city, Washington *
6437. Renton city, Washington *
6438. Richland city, Washington *
6439. Sammamish city, Washington *
6440. Seattle city, Washington *
6441. Shoreline city, Washington *
6442. Skagit County, Washington *
6443. Snohomish County, Washington *
6444. Spokane city, Washington *
6445. Spokane County, Washington *
6446. Spokane Valley city, Washington *
6447. Stevens County, Washington *
6448. Tacoma city, Washington *
6449. Thurston County, Washington *
6450. University Place city, Washington *
6451. Vancouver city, Washington *
6452. Walla Walla city, Washington *
6453. Walla Walla County, Washington *
6454. Wenatchee city, Washington *
6455. Whatcom County, Washington *
6456. Whitman County, Washington *
6457. Yakima city, Washington *
6458. Yakima County, Washington *
6459. Aberdeen city, Washington
6460. Adams County, Washington
6461. Anacortes city, Washington
6462. Arlington city, Washington
6463. Asotin County, Washington

6464. Bainbridge Island city, Washington
6465. Battle Ground city, Washington
6466. Bonney Lake city, Washington
6467. Camas city, Washington
6468. Centralia city, Washington
6469. Cheney city, Washington
6470. Covington city, Washington
6471. East Wenatchee city, Washington
6472. Edgewood city, Washington
6473. Ellensburg city, Washington
6474. Enumclaw city, Washington
6475. Ferndale city, Washington
6476. Fife city, Washington
6477. Gig Harbor city, Washington
6478. Grandview city, Washington
6479. Kelso city, Washington
6480. Kenmore city, Washington
6481. Klickitat County, Washington
6482. Lake Forest Park city, Washington
6483. Liberty Lake city, Washington
6484. Lincoln County, Washington
6485. Lynden city, Washington
6486. Maple Valley city, Washington
6487. Mercer Island city, Washington
6488. Mill Creek city, Washington
6489. Monroe city, Washington
6490. Moses Lake city, Washington
6491. Mountlake Terrace city, Washington
6492. Mukilteo city, Washington
6493. Newcastle city, Washington
6494. Oak Harbor city, Washington
6495. Pacific County, Washington
6496. Pend Oreille County, Washington
6497. Port Angeles city, Washington
6498. Port Orchard city, Washington
6499. Poulsbo city, Washington
6500. San Juan County, Washington
6501. SeaTac city, Washington
6502. Sedro-Woolley city, Washington
6503. Shelton city, Washington
6504. Skamania County, Washington
6505. Snohomish city, Washington
6506. Snoqualmie city, Washington
6507. Sumner city, Washington
6508. Sunnyside city, Washington
6509. Tukwila city, Washington
6510. Tumwater city, Washington
6511. Washougal city, Washington
6512. West Richland city, Washington
6513. Woodinville city, Washington
6514. Appleton city, Wisconsin *
6515. Barron County, Wisconsin *
6516. Beloit city, Wisconsin *
6517. Brookfield city, Wisconsin *
6518. Brown County, Wisconsin *
6519. Calumet County, Wisconsin *
6520. Chippewa County, Wisconsin *
6521. Clark County, Wisconsin *
6522. Columbia County, Wisconsin *
6523. Dane County, Wisconsin *
6524. Dodge County, Wisconsin *
6525. Douglas County, Wisconsin *
6526. Dunn County, Wisconsin *
6527. Eau Claire city, Wisconsin *
6528. Eau Claire County, Wisconsin *
6529. Fitchburg city, Wisconsin *
6530. Fond du Lac city, Wisconsin *
6531. Fond du Lac County, Wisconsin *
6532. Franklin city, Wisconsin *
6533. Grant County, Wisconsin *
6534. Green Bay city, Wisconsin *
6535. Green County, Wisconsin *
6536. Greenfield city, Wisconsin *
6537. Janesville city, Wisconsin *
6538. Jefferson County, Wisconsin *
6539. Kenosha city, Wisconsin *
6540. Kenosha County, Wisconsin *
6541. La Crosse city, Wisconsin *
6542. La Crosse County, Wisconsin *
6543. Madison city, Wisconsin *
6544. Manitowoc city, Wisconsin *
6545. Manitowoc County, Wisconsin *
6546. Marathon County, Wisconsin *
6547. Marinette County, Wisconsin *
6548. Menomonee Falls village, Wisconsin *
6549. Milwaukee city, Wisconsin *
6550. Milwaukee County, Wisconsin *
6551. Monroe County, Wisconsin *
6552. New Berlin city, Wisconsin *
6553. Oak Creek city, Wisconsin *
6554. Oconto County, Wisconsin *
6555. Oneida County, Wisconsin *
6556. Oshkosh city, Wisconsin *
6557. Outagamie County, Wisconsin *
6558. Ozaukee County, Wisconsin *
6559. Pierce County, Wisconsin *
6560. Polk County, Wisconsin *
6561. Portage County, Wisconsin *
6562. Racine city, Wisconsin *
6563. Racine County, Wisconsin *
6564. Rock County, Wisconsin *
6565. Sauk County, Wisconsin *
6566. Shawano County, Wisconsin *
6567. Sheboygan city, Wisconsin *
6568. Sheboygan County, Wisconsin *
6569. St. Croix County, Wisconsin *
6570. Sun Prairie city, Wisconsin *
6571. Vernon County, Wisconsin *
6572. Walworth County, Wisconsin *
6573. Washington County, Wisconsin *
6574. Waukesha city, Wisconsin *
6575. Waukesha County, Wisconsin *
6576. Waupaca County, Wisconsin *
6577. Wausau city, Wisconsin *
6578. Wauwatosa city, Wisconsin *
6579. West Allis city, Wisconsin *
6580. West Bend city, Wisconsin *
6581. Winnebago County, Wisconsin *
6582. Wood County, Wisconsin *
6583. Adams County, Wisconsin
6584. Allouez village, Wisconsin
6585. Ashland County, Wisconsin
6586. Ashwaubenon village, Wisconsin
6587. Baraboo city, Wisconsin
6588. Bayfield County, Wisconsin
6589. Beaver Dam city, Wisconsin
6590. Bellevue village, Wisconsin
6591. Brown Deer village, Wisconsin
6592. Buffalo County, Wisconsin
6593. Burlington city, Wisconsin
6594. Burnett County, Wisconsin
6595. Caledonia village, Wisconsin
6596. Cedarburg city, Wisconsin
6597. Chippewa Falls city, Wisconsin
6598. Crawford County, Wisconsin
6599. Cudahy city, Wisconsin

- 6600. De Pere city, Wisconsin
- 6601. DeForest village, Wisconsin
- 6602. Door County, Wisconsin
- 6603. Elkhorn city, Wisconsin
- 6604. Fort Atkinson city, Wisconsin
- 6605. Fox Crossing village,
Wisconsin
- 6606. Germantown village,
Wisconsin
- 6607. Glendale city, Wisconsin
- 6608. Grafton village, Wisconsin
- 6609. Grand Chute town, Wisconsin
- 6610. Green Lake County,
Wisconsin
- 6611. Greendale village, Wisconsin
- 6612. Greenville town, Wisconsin
- 6613. Harrison village, Wisconsin
- 6614. Hartford city, Wisconsin
- 6615. Hobart village, Wisconsin
- 6616. Holmen village, Wisconsin
- 6617. Howard village, Wisconsin
- 6618. Hudson city, Wisconsin
- 6619. Iowa County, Wisconsin
- 6620. Jackson County, Wisconsin
- 6621. Juneau County, Wisconsin
- 6622. Kaukauna city, Wisconsin
- 6623. Kewaunee County, Wisconsin
- 6624. Lafayette County, Wisconsin
- 6625. Langlade County, Wisconsin
- 6626. Lincoln County, Wisconsin
- 6627. Lisbon town, Wisconsin
- 6628. Little Chute village,
Wisconsin
- 6629. Marinette city, Wisconsin
- 6630. Marquette County, Wisconsin
- 6631. Marshfield city, Wisconsin
- 6632. Menasha city, Wisconsin
- 6633. Menomonie city, Wisconsin
- 6634. Mequon city, Wisconsin
- 6635. Middleton city, Wisconsin
- 6636. Monroe city, Wisconsin
- 6637. Mount Pleasant village,
Wisconsin
- 6638. Muskego city, Wisconsin
- 6639. Neenah city, Wisconsin
- 6640. Oconomowoc city, Wisconsin
- 6641. Onalaska city, Wisconsin
- 6642. Oregon village, Wisconsin
- 6643. Pewaukee city, Wisconsin
- 6644. Platteville city, Wisconsin
- 6645. Pleasant Prairie village,
Wisconsin
- 6646. Plover village, Wisconsin
- 6647. Port Washington city,
Wisconsin
- 6648. Portage city, Wisconsin
- 6649. Price County, Wisconsin
- 6650. Richfield village, Wisconsin
- 6651. Richland County, Wisconsin
- 6652. River Falls city, Wisconsin
- 6653. Rusk County, Wisconsin
- 6654. Salem Lakes village,
Wisconsin
- 6655. Sawyer County, Wisconsin
- 6656. Shorewood village, Wisconsin
- 6657. South Milwaukee city,
Wisconsin
- 6658. Stevens Point city, Wisconsin
- 6659. Stoughton city, Wisconsin
- 6660. Suamico village, Wisconsin
- 6661. Superior city, Wisconsin
- 6662. Sussex village, Wisconsin
- 6663. Taylor County, Wisconsin
- 6664. Trempealeau County,
Wisconsin
- 6665. Two Rivers city, Wisconsin
- 6666. Verona city, Wisconsin
- 6667. Vilas County, Wisconsin
- 6668. Washburn County, Wisconsin
- 6669. Watertown city, Wisconsin
- 6670. Waunakee village, Wisconsin
- 6671. Waupun city, Wisconsin
- 6672. Waushara County, Wisconsin
- 6673. Weston village, Wisconsin
- 6674. Whitefish Bay village,
Wisconsin
- 6675. Whitewater city, Wisconsin
- 6676. Wisconsin Rapids city,
Wisconsin
- 6677. Albany County, Wyoming *
- 6678. Campbell County, Wyoming *
- 6679. Casper city, Wyoming *
- 6680. Cheyenne city, Wyoming *
- 6681. Fremont County, Wyoming *
- 6682. Gillette city, Wyoming *
- 6683. Laramie city, Wyoming *
- 6684. Laramie County, Wyoming *
- 6685. Natrona County, Wyoming *
- 6686. Sheridan County, Wyoming *
- 6687. Sweetwater County, Wyoming
*
- 6688. Big Horn County, Wyoming
- 6689. Carbon County, Wyoming
- 6690. Converse County, Wyoming
- 6691. Evanston city, Wyoming
- 6692. Goshen County, Wyoming
- 6693. Green River city, Wyoming
- 6694. Jackson town, Wyoming
- 6695. Lincoln County, Wyoming
- 6696. Park County, Wyoming
- 6697. Riverton city, Wyoming
- 6698. Rock Springs city, Wyoming
- 6699. Sheridan city, Wyoming
- 6700. Teton County, Wyoming
- 6701. Uinta County, Wyoming

EXHIBIT J

Settling Distributors' Subsidiaries, Joint Ventures, and Predecessor Entities

ABC

1. A.T. Pharma Consultancy FZC
2. AB Eurco Ltd
3. AB Financing, LLC
4. AB Finco Ltd
5. AB Nokco Ltd
6. AB Singapore Investments Pte. Ltd.
7. AB Specialty Solutions, LLC
8. ABBP International Company
9. ABSG Canada Holdings, Inc.
10. Access M.D. Inc.
11. AERO LINK Courier GmbH
12. Agri-Laboratories, LTD
13. Agstrata, LLC
14. AH Schweiz GmbH
15. AH UK Holdco 1 Limited
16. Alcura France
17. Alcura Health España, S.A.
18. Alcura UK Limited
19. Alliance Boots BV
20. Alliance Boots Schweiz Investments GmbH
21. Alliance Health Services, Inc.
22. Alliance Healthcare (Distribution) Limited
23. Alliance Healthcare Acores (f/k/a Proconfar, S.A.)
24. Alliance Healthcare Ecza Deposu Anonim Şirketi
25. Alliance Healthcare España Holdings, S.L.
26. Alliance Healthcare España S.A.
27. Alliance Healthcare France SA
28. Alliance Healthcare Group France SA
29. Alliance Healthcare Management Services (Nederland) B.V.
30. Alliance Healthcare Management Services Limited
31. Alliance Healthcare Nederland B.V.
32. Alliance Healthcare Norge AS
33. Alliance Healthcare Participações SGPS, unipessoal, Lda.
34. Alliance Healthcare Répartition
35. Alliance Healthcare Romania SRL
36. Alliance Healthcare S.A.
37. Alliance Healthcare s.r.o.
38. Alliance Healthcare s.r.o. Slovakia Branch
39. Alliance Healthcare Services France (f/k/a Alliance Healthcare Formation SAS)
40. Alliance Healthcare Technology Services Limited
41. Alliance Healthcare Turkey Holding A.S.
42. Alliance Healthcare Yatirim Holding Anonim Şirketi
43. Alliance Home Health Care, Inc.
44. Alliance UniChem IP Limited
45. Alloga (Nederland) B.V.
46. Alloga France SAS
47. Alloga Logifarma, S.A.
48. Alloga Logistica (España) S.L.
49. ALLOGA LOGISTICS ROMANIA SRL
50. Alloga Portugal - Armazenagem e Distribuicao Farmaceutica, Lda
51. Alloga UK Limited
52. AllyDVM, Inc.
53. Almus Farmaceutica, S.A.
54. Almus France
55. Almus Pharmaceuticals Limited
56. Almus, Lda.
57. Alphega SA
58. Ambulatory Pharmaceutical Services, Inc.
59. American Medical Distributors, Inc.
60. American Oncology Network, LLC
61. Amerisource Health Services Corporation
62. Amerisource Health Services, LLC
63. Amerisource Health Services, LLC d/b/a American Health Packaging
64. Amerisource Heritage Corporation
65. AmeriSource Heritage LLC
66. Amerisource Receivables Financial Corporation
67. Amerisource Sales Corporation
68. AmerisourceBergen Associate Assistance Fund
69. AmerisourceBergen BC, ULC
70. AmerisourceBergen Canada Corporation
71. AmerisourceBergen Canada GP LLC
72. AmerisourceBergen Canada GP, LLC
73. AmerisourceBergen Canada Holdings LP
74. AmerisourceBergen Consulting Services, Inc.

75. AmerisourceBergen Consulting Services, LLC
76. AmerisourceBergen Corporation
77. AmerisourceBergen Drug Corporation
78. AmerisourceBergen Foundation
79. AmerisourceBergen Global Holdings GmbH
80. AmerisourceBergen Global Investments S.a.r.l.
81. AmerisourceBergen Global Manufacturer Services GmbH
82. AmerisourceBergen Group GmbH
83. AmerisourceBergen Holding Corporation
84. AmerisourceBergen Integrated Services Offering, LLC
85. AmerisourceBergen International Holdings Inc.
86. AmerisourceBergen International Investments, LLC
87. AmerisourceBergen Luxembourg s.a.r.l.
88. AmerisourceBergen Services Corporation
89. AmerisourceBergen Sourcing, LLC
90. AmerisourceBergen Specialty Group Canada Corporation
91. AmerisourceBergen Specialty Group Canada Holdings, Inc.
92. AmerisourceBergen Specialty Group, Inc.
93. AmerisourceBergen Specialty Group, LLC
94. AmerisourceBergen Swiss Holdings GmbH
95. AmerisourceBergen Switzerland GmbH
96. AmerisourceBergen UK Holdings Ltd
97. Anderson Packaging, Inc.
98. AndersonBrecon Inc.
99. Animal Prescriptions Limited
100. Animalytix LLC
101. Apluspharma Ltd
102. Apotheek Hagi B.V.
103. Apotheek Lichtenvoorde B.V.
104. APS Acquisitions Corporation
105. APS Enterprises Holding Company, Inc.
106. Armila UAB
107. ASD Hemophilia Management, LLC
108. ASD Hemophilia Program, L.P.
109. ASD Specialty Healthcare, Inc.
110. ASD Specialty Healthcare, LLC
111. ASD Specialty Healthcare, LLC d/b/a ASD Healthcare
112. ASD Specialty Healthcare, LLC d/b/a Besse Medical
113. ASD Specialty Healthcare, LLC d/b/a Oncology Supply
114. Automed Technologies (Canada) Inc.
115. Automed Technologies (Canada) ULC
116. Automed Technologies, Inc.
117. BBC Laboratories
118. BBC Operating Sub, Inc.
119. BBC Packing Corporation
120. BBC Special Packaging, Inc.
121. BBC Transportation Co.
122. Beachcourse Limited
123. Bellco Drug Corp.
124. Bellco Health Corp.
125. Bergen Brunswick Corporation
126. Bergen Brunswick Drug Company
127. Bergen Brunswick Realty Services, Inc.
128. Bermuda Equity Holdings, Ltd.
129. Beverly Acquisition Corporation
130. Blue Hill II, Inc.
131. Blue Hill, Inc.
132. BluePoint Intellectual Property, LLC
133. Boots Nederland B.V.
134. Boots Norge AS
135. BP Pharmaceuticals Laboratories Unlimited Company
136. BPL Brasil Participacoes Ltda.
137. BPL Brazil Holding Company s.a.r.l.
138. BPL Brazil, LLC
139. BPL Group, LLC
140. BPL Pharmaceuticals Holding Unlimited Company
141. BPLH Ireland Company Dublin, Zug Branch
142. BPLH Ireland Unlimited Company
143. Brecon Holdings Limited
144. Brecon Pharmaceuticals Holdings Limited
145. Brecon Pharmaceuticals Limited
146. Bridge Medical, Inc.
147. Brownstone Pharmacy, Inc.
148. Bruin Acquisition Corp.
149. Burt's Pharmacy, LLC
150. Cameron Stewart Lifescience Canada Inc.
151. Cannes RJ Participacoes S.A.
152. Capstone Med, Inc.
153. Capstone Pharmacy of Delaware, Inc.
154. CDRF Parent LLC
155. CDRF Parent, Inc.
156. Centaur Services Limited
157. Centro Farmaceutico Asturiano, SA
158. Century Advertising Inc.
159. Chapin Drug Company
160. Choice Medical, Inc.
161. Clinical Outcomes Resource Application Corporation
162. Clinical Outcomes Resource Application, Inc.

163. CliniCare Concepts, Inc.
164. ClinPharm, L.L.C.
165. Committed Provider Services, LLC
166. Compuscript, Inc.
167. Computran Systems, Inc.
168. Corrections Pharmacies Licensing Company, L.L.C.
169. Corrections Pharmacies of California, LP
170. Corrections Pharmacies of Hawaii, LP
171. Corrections Pharmacies, L.L.C.
172. Cubex, LLC
173. Datapharm Sarl
174. DD Wholesale, Inc.
175. Dialysis Purchasing Alliance, Inc.
176. Directlog
177. Documedics Acquisition Co., Inc.
178. Drug Service, Inc.
179. Dunnington Drug, Inc.
180. Dunnington RX Services of Massachusetts, Inc.
181. Dunnington RX Services of Rhode Island, Inc.
182. Durr-Fillauer Medical, Inc.
183. Durvet, Inc.
184. Dymaxium Healthcare Innovations, Ltd.
185. Dymaxium Holdings, Ltd.
186. Dymaxium, Ltd.
187. Entel d.o.o.
188. Escalante Solutions, L.P.
189. Esko İtiryat Sanayi ve Ticaret Anonim Şirketi
190. Euro Registratie Collectief B.V.
191. European Physician Networks GmbH
192. Express Pharmacy Services, Inc.
193. Falcon Acquisition Sub, LLC
194. Family Center Pharmacy, Inc.
195. Feeders Advantage, LCC
196. General Drug Company
197. Goot Nursing Home Pharmacy, Inc.
198. Goot Westbridge Pharmacy, Inc.
199. Goot's Goodies, Inc.
200. Goot's Pharmacy & Orthopedic Supply, Inc.
201. Green Barn, Inc
202. H. D. Smith Holding Company
203. H. D. Smith Holdings, LLC
204. H. D. Smith Wholesale Drug Co.
205. H. D. Smith, LLC
206. HAI Acquisition, Inc.
207. HDS Solutions, LLC
208. Health Services Capital Corporation
209. Healthcare Prescription Services, Inc.
210. HealthForward Inc.
211. HealthQuest Partner II, L.P.
212. HealthTronics Data Solutions LLC
213. HealthTronics Data Solutions, LLC
214. HealthTronics Information Technology Solutions, Inc.
215. Hedef International Holdings BV
216. Home Medical Equipment Health Company
217. Hydra Pharm SPA
218. I.g.G. of America, Inc.
219. IHS Acquisition XXX, Inc.
220. Imedex, Inc.
221. Imedex, LLC
222. Independent Pharmacy Buying Group, Inc.
223. Innomar Pharmacy (BC) Inc.
224. Innomar Pharmacy (SK) Inc.
225. Innomar Pharmacy Inc.
226. Innomar Specialty Pharmacy, Inc.
227. Innomar Strategies Inc.
228. Innovation Cancer, Inc.
229. Insta-Care Holdings, Inc.
230. Insta-Care Pharmacy Services Corporation
231. Intake Initiatives Incorporated
232. IntegraConnect NewCo, LLC
233. Integrated Commercialization Solutions, Inc.
234. Integrated Commercialization Solutions, LLC
235. Integrated Health Systems Outcomes Coalition, LLC
236. Inteplex, Inc.
237. Interfill, LLC
238. International Oncology Network Solutions, Inc.
239. International Physician Networks, L.L.C.
240. International Rheumatology Network, L.L.C.
241. IntrinsicQ Holdings, Inc.
242. IntrinsicQ Specialty Solutions, Inc.
243. IntrinsicQ Tendler, Inc.
244. IntrinsicQ, LLC
245. J.M. Blanco, Inc.
246. James Brudnick Company, Inc.
247. K/S Instrument Corp.
248. KRP Investments, Inc.
249. Labpak Limited
250. LAD Drug Corporation
251. Leading Educational Research Network, LLC
252. Lexicon Pharmacy Services, L.L.C.
253. Liberty Acquisition Corp.
254. Libra C.V.
255. Los Angeles Drug Corporation
256. M.D.P. Properties, Inc.
257. Managed Care Network, Inc.
258. Marshall Reinardy LLC

259. Medical Health Industries, Inc.
260. Medical Initiatives, Inc.
261. Medidyne Corp.
262. Medselect Inc.
263. Memorial Pet Care, Inc.
264. Micro Technologies Canada Inc.
265. MWI Buying Group Limited (formerly St. Francis Limited)
266. MWI Supply (UK Acquisition) Limited
267. MWI Supply (UK Holdings) Limited
268. MWI Supply (UK) Limited
269. MWI Veterinary Supply Co.
270. MWI Veterinary Supply, Inc.
271. Nareks Ecza Deposu Ticaret Anonim Şirketi
272. Network for Medical Communication & Research Analytics, LLC
273. New Jersey Medical Corporation
274. Nexiapharma, SL
275. NMCR Holdings, Inc.
276. NMCR-Europe, LLC
277. Northeast Veterinary Supply Company, LLC
278. Oktal Pharma d.o.o
279. Oktal Pharma d.o.o
280. Oktal Pharma d.o.o [Zagreb]
281. Oktal Pharma d.o.o.
282. Oktal Pharma Hungary K.f.t.
283. Omni Med B, Inc.
284. OPH Oktal Pharma d.o.o
285. OTC Direct Limited
286. Paris Acquisition Corp.
287. Pharm Plus Acquisition, Inc.
288. Pharma One Corporation Limited
289. Pharmacy Corporation of America
290. Pharmacy Corporation of America - Massachusetts, Inc.
291. Pharmacy Healthcare Solutions, Ltd.
292. Pharmacy Review Services, Inc.
293. Pharmdata s.r.o.
294. PharMEDium Healthcare Corporation
295. PharMEDium Healthcare Holdings LLC
296. PharMEDium Healthcare Holdings, Inc.
297. PharMEDium Healthcare LLC
298. PharMEDium Pharmacy Services, LLC
299. PharMEDium R.E., LLC
300. PharMEDium Services, LLC
301. PharMerica Drug Systems, Inc.
302. PharMerica Technology Solutions, LLC
303. Pharmerica, Inc.
304. Pitango HealthTech Fund I, L.P.
305. Planet Software Limited
306. PMSI MSA Services, Inc.
307. PMSI, Inc.
308. PPSC USA, LLC
309. Premier Pharmacy, Inc.
310. Premier Source Diagnostics Inc.
311. Premier Source, LLC
312. Prescribe Wellness, LLC
313. Profarma Distribuidora de Produtos Farmaceuticos S.A.
314. Ramuneles Vaistine UAB
315. Reimbursement Education Network, LLC
316. Rightpak, Inc.
317. Rombro's Drug Center, Inc.
318. Roscoe Acquisition Corporation
319. S.R.P. (Services de la Répartition Pharmaceutique)
320. SecureDVM, LLC
321. Securos Europe GmbH
322. Silver Streak I, LLC
323. Skills in Healthcare France
324. Skills in Healthcare Pazarlama ve Tanitim Hizmetleri Anonim Şirketi
325. Skills in Healthcare Romania S.r.l.
326. Smart ID Works, LLC
327. Smith Medical Partners, LLC
328. Snipetjernveien 10 Norge AS
329. Solana Beach, Inc.
330. Southwest Pharmacies, Inc.
331. Southwestern Drug Corporation
332. SparkSense Analytics, Inc.
333. Specialty Advancement Network, LLC
334. Specialty Pharmacy of California, Inc.
335. Specialty Pharmacy, Inc.
336. Spielberg Acquisition Corp.
337. Spits B.V.
338. Stadt Solutions, LLC
339. Stephar B.V.
340. Strategic Pharmaceutical Solutions, Inc.
341. Swine Solutions Network, LLC
342. Taylor & Manno Asset Recovery, Inc.
343. Telepharmacy Solutions, Inc.
344. Terra-Lab d.o.o
345. The Allen Company
346. The Lash Group, Inc.
347. The Lash Group, LLC
348. TheraCom, L.L.C.
349. ThermoSecure Medical Equipment GmbH
350. TMESYS, Inc.
351. TrakCel Holding Company, Inc.
352. Trellis Healthcare Consulting, L.L.C.
353. Trellis Healthcare Consulting, LLC
354. True Blue Indemnity Company

355. United Company of Pharmacists SAE
356. Universal Packaging Systems, Inc.
357. US Bioservices Corporation
358. Valley Wholesale Drug Co., LLC
359. Value Apothecaries, Inc.
360. Vedco, Inc.
361. Vetbridge Animal Health, LLC
362. Vetbridge Product Development (NM-OMP) LLC
363. VetSpace Limited
364. VetSpace, Inc.
365. Vetswest Limited
366. W.C. International Limited
367. WBA Acquisitions Luxco 9 S.à.r.l.
368. Wight Nederland Holdco 2 B.V.
369. Wight Nederland Holdco 4 BV
370. WML, LLC
371. Woodglen Properties Limited
372. Woodglen Properties Limited Portugal Branch
373. World Courier (Aust) Pty. Ltd.
374. World Courier (Austria) GmbH
375. World Courier (Austria) GmbH – Serbia Branch
376. World Courier (Deutschland) GmbH
377. World Courier (Finland) Oy
378. World Courier (India) Private Limited
379. World Courier (Ireland) Limited
380. World Courier (Lithuania), UAB
381. World Courier (Malaysia) Sdn. Bhd.
382. World Courier (Norway) AS
383. World Courier (NZ) Limited
384. World Courier (Poland) Sp. Z.o.o.
385. World Courier (Shanghai) Co., Ltd Guangzhou Branch
386. World Courier (Shanghai) Co., Ltd.
387. World Courier (Shanghai) Co., Ltd., Beijing Branch
388. World Courier (Sweden) AB
389. World Courier (Switzerland) SA
390. World Courier (U.K.) Limited
391. World Courier Asia (Thailand) Co., Ltd.
392. World Courier Belgium s.a.
393. World Courier Bulgaria
394. World Courier Czech Republic s.r.o.
395. World Courier de Chile Limitada
396. World Courier de Colombia S.A.
397. World Courier de Espana, S.A.
398. World Courier de Mexico S.A. de C.V.
399. World Courier de Portugal, Lda.
400. World Courier de Uruguay S.A.
401. World Courier del Ecuador S.A.
402. World Courier del Peru S.A.
403. World Courier Denmark A/S
404. World Courier do Brasil Transportes Internacionais Ltda.
405. World Courier France S.A.R.L.
406. World Courier Ground (Europe) Limited
407. World Courier Ground, Inc.
408. World Courier Group Logistics, Inc.
409. World Courier Group S.a.r.l.
410. World Courier Group, Inc.
411. World Courier Group, Inc. Taiwan Branch
412. World Courier Hellas Limited Liability Company
413. World Courier Holland BV
414. World Courier Hong Kong Limited
415. World Courier Hungary Freight Forwarder and Service Provider Limited Liability Company
416. World Courier Israel Ltd.
417. World Courier Italia srl
418. World Courier K.K. Japan
419. World Courier Korea Co., Ltd.
420. World Courier Limited (Russia)
421. World Courier Logistics (Europe) Limited
422. World Courier Logistics (UK) Limited
423. World Courier Logistics, Inc.
424. World Courier Logistics, Inc. (DE)
425. World Courier Logistics, Inc. (NY)
426. World Courier Management Limited
427. World Courier Management, Inc.
428. World Courier of Canada Ltd
429. World Courier Operations Kenya Limited
430. World Courier Philippines – Representative Office
431. World Courier Romania S.R.L.
432. World Courier S.A.
433. World Courier Singapore Pte Ltd
434. World Courier Slovak Republic s.r.o.
435. World Courier South Africa (Proprietary) Limited
436. World Courier Tasimacilik ve Lojistik Hizmetleri Ticaret Limited Sirketi
437. World Courier Ukraine LLC
438. World Courier Venezuela, S.A.
439. World Courier Zagreb d.o.o.
440. World Courier, Inc.
441. World Courier, kurirske storitve,d.o.o.
442. World Customs Brokerage, Inc.
443. Xcenda (UK) Limited
444. Xcenda GmbH

445. Xcenda Switzerland GmbH
446. Xcenda, L.L.C.

447. ZU Vase Zdravije

Cardinal

1. A+ Secure Packaging, LLC
2. Abilene Nuclear, LLC
3. Access Closure, Inc.
4. Acuity GPO, LLC
5. Aero-Med, Ltd.
6. Allegiance (BVI) Holding Co. Ltd.
7. Allegiance Corporation
8. Allegiance Healthcare (Labuan) Pte. Ltd.
9. Allegiance I, LLC
10. Allegiance Labuan Holdings Pte. Ltd.
11. API (Suppliers) Limited
12. AssuraMed Acquisition Corp.
13. AssuraMed Group, Inc.
14. AssuraMed Holding, Inc.
15. AssuraMed Intermediate Holding, Inc.
16. AssuraMed, Inc.
17. C. International, Inc.
18. Cardinal Distribution Holding Corporation - I
19. Cardinal Distribution Holding Corporation - II
20. Cardinal Health 100, Inc.
21. Cardinal Health 104 LP
22. Cardinal Health 105, Inc.
23. Cardinal Health 107, LLC
24. Cardinal Health 108, LLC
25. Cardinal Health 110, LLC
26. Cardinal Health 112, LLC
27. Cardinal Health 113, LLC
28. Cardinal Health 114, Inc.
29. Cardinal Health 115, LLC
30. Cardinal Health 116, LLC
31. Cardinal Health 118, LLC
32. Cardinal Health 119, LLC
33. Cardinal Health 121, LLC
34. Cardinal Health 122, LLC
35. Cardinal Health 123, LLC
36. Cardinal Health 124, LLC
37. Cardinal Health 125, LLC
38. Cardinal Health 126, LLC
39. Cardinal Health 127, Inc.
40. Cardinal Health 128, LLC
41. Cardinal Health 130, LLC
42. Cardinal Health 131, LLC
43. Cardinal Health 132, LLC
44. Cardinal Health 133, Inc.
45. Cardinal Health 2, LLC
46. Cardinal Health 200, LLC
47. Cardinal Health 201 Canada L.P.
48. Cardinal Health 201, Inc.
49. Cardinal Health 215, LLC
50. Cardinal Health 222 (Thailand) Ltd.
51. Cardinal Health 242, LLC
52. Cardinal Health 246, Inc.
53. Cardinal Health 247, Inc.
54. Cardinal Health 249, LLC
55. Cardinal Health 250 Dutch C.V.
56. Cardinal Health 251, LLC
57. Cardinal Health 252, LLC
58. Cardinal Health 253, LP
59. Cardinal Health 3, LLC
60. Cardinal Health 414, LLC
61. Cardinal Health 418, Inc.
62. Cardinal Health 5, LLC
63. Cardinal Health 500, LLC
64. Cardinal Health 524, LLC
65. Cardinal Health 529, LLC
66. Cardinal Health 6, Inc.
67. Cardinal Health 7, LLC
68. Cardinal Health 8, LLC
69. Cardinal Health Australia 503 Pty Ltd.
70. Cardinal Health Austria 504 GmbH
71. Cardinal Health Belgium 505 BVBA
72. Cardinal Health Canada Holdings Cooperatie U.A.
73. Cardinal Health Canada Inc.
74. Cardinal Health Capital Corporation
75. Cardinal Health Cardiology Solutions, LLC
76. Cardinal Health Chile Limitada
77. Cardinal Health Colombia S.A.S.
78. Cardinal Health Commercial Technologies, LLC
79. Cardinal Health Corporate Solutions, LLC
80. Cardinal Health D.R. 203 II Ltd.
81. Cardinal Health Denmark ApS
82. Cardinal Health do Brasil Ltda.
83. Cardinal Health Finance
84. Cardinal Health Finland Oy
85. Cardinal Health Foundation
86. Cardinal Health France 506 SAS
87. Cardinal Health Funding, LLC
88. Cardinal Health Germany 507 GmbH
89. Cardinal Health Germany Manufacturing GmbH
90. Cardinal Health Holding International, Inc.
91. Cardinal Health International Philippines, Inc.
92. Cardinal Health IPS, LLC

93. Cardinal Health Ireland 419 Designated Activity Company
94. Cardinal Health Ireland 508 Limited
95. Cardinal Health Ireland Manufacturing Limited
96. Cardinal Health Ireland Unlimited Company
97. Cardinal Health Italy 509 S.r.l.
98. Cardinal Health Japan G.K.
99. Cardinal Health Korea Limited
100. Cardinal Health Luxembourg 420 S.a.r.l.
101. Cardinal Health Luxembourg 522 S.a.r.l.
102. Cardinal Health Malaysia 211 Sdn. Bhd.
103. Cardinal Health Malta 212 Limited
104. Cardinal Health Managed Care Services, LLC
105. Cardinal Health Medical Products India Private Limited
106. Cardinal Health Mexico 244 S. de R.L. de C.V.
107. Cardinal Health Mexico 514 S. de R.L. de C.V.
108. Cardinal Health Middle East FZ-LLC
109. Cardinal Health MPB, Inc.
110. Cardinal Health Napoleon Holding, LLC
111. Cardinal Health Netherlands 502 B.V.
112. Cardinal Health Netherlands 525 Cooperatie U.A.
113. Cardinal Health Netherlands 528 B.V.
114. Cardinal Health Norway AS
115. Cardinal Health P.R. 120, Inc.
116. Cardinal Health P.R. 218, Inc.
117. Cardinal Health P.R. 220, LLC
118. Cardinal Health P.R. 436, Inc.
119. Cardinal Health Panama, S. de R.L.
120. Cardinal Health Pharmaceutical Contracting, LLC
121. Cardinal Health Pharmacy Services, LLC
122. Cardinal Health Poland Spolka z ograniczona odpowiedzialnoscia
123. Cardinal Health Portugal 513, Unipessoal Lda.
124. Cardinal Health Russia
125. Cardinal Health Singapore 225 Pte. Ltd.
126. Cardinal Health Spain 511 S.L.
127. Cardinal Health Sweden 512 A.B.
128. Cardinal Health Switzerland 515, GmbH
129. Cardinal Health Systems, Inc.
130. Cardinal Health Technologies Switzerland GmbH
131. Cardinal Health Technologies, LLC
132. Cardinal Health U.K. 418 Limited
133. Cardinal Health U.K. 432 Limited
134. Cardinal Health U.K. Holding Limited
135. Cardinal Health U.K. International Holding LLP
136. Cardinal Health, Inc.
137. Cardinal MED Equipment Consulting (Shanghai) Co., Ltd.
138. Cirpro de Delicias S.A. de C.V.
139. Clinic Pharmacies III, LLC
140. Clinic Pharmacies, LLC
141. Community Pharmacy Enterprises, LLC
142. Convertors de Mexico S.A. de C.V.
143. Cordis (Shanghai) MED Devices Co., Ltd.
144. Cordis Cashel Unlimited Company
145. Cordis Corporation
146. Cornerstone Rheumatology LP
147. Covidien Manufacturing Solutions, S.A.
148. Dutch American Manufacturers II (D.A.M. II) B.V.
149. Ellipticare, LLC
150. EPIC Insurance Company
151. Especialidades Medicas Kenmex S.A. de C.V.
152. Experience East, LLC
153. Flexible Stenting Solutions, Inc.
154. Frog Horned Capital, Inc.
155. Generic Drug Holdings, Inc.
156. GetOutcomes, LLC
157. Griffin Capital, LLC
158. HDG Acquisition, Inc.
159. imgRx Healdsburg, Inc.
160. imgRx Salud, Inc.
161. imgRx SJ Valley, Inc.
162. imgRx SLO, Inc.
163. imgRx Sonoma, Inc.
164. InnerDyne Holdings, Inc.
165. Innovative Therapies, Inc.
166. Instant Diagnostic Systems, Inc.
167. InteCardia-Tennessee East Catheterization, LLC
168. ITI Sales, LLC
169. Kendall-Gammatron Limited
170. Killilea Development Company, Ltd.
171. Kinray I, LLC
172. KPR Australia Pty. Ltd.
173. KPR Switzerland Sales GmbH
174. KPR U.S., LLC
175. Leader Drugstores, Inc.
176. Ludlow Technical Products Canada, Ltd.
177. Marin Apothecaries
178. Medicap Pharmacies Incorporated
179. Medicine Shoppe Capital Corporation
180. Medicine Shoppe International, Inc.

181. Medicine Shoppe Internet, Inc.
182. Mediquip Sdn. Bhd.
183. Mirixa Corporation
184. MosaicGPO, LLC
185. mscripts Holdings, LLC
186. mscripts Systems India Private Limited
187. mscripts, LLC
188. Nippon Covidien Ltd.
189. One Cloverleaf, LLC
190. Outcomes Incorporated
191. Owen Shared Services, Inc.
192. Pharmacy Operations Of New York, Inc.
193. Pharmacy Operations, Inc.
194. Physicians Purchasing, Inc.
195. Pinnacle Intellectual Property Services, Inc.
196. Pinnacle Intellectual Property Services-
International, Inc.
197. Quiroproductos de Cuauhtemoc S. de R.L. de
C.V.
198. RainTree Administrative Services, LLC
199. RainTree Care Management, LLC
200. RainTree GPO, LLC
201. Ransdell Surgical, Inc.
202. Red Oak Sourcing, LLC
203. Renal Purchasing Group, LLC
204. RGH Enterprises, Inc.
205. RT Oncology Services Corporation
206. Rxealtime, Inc.
207. Sierra Radiopharmacy, L.L.C.
208. Sonexus Health Access & Patient Support,
LLC
209. Sonexus Health Distribution Services, LLC
210. Sonexus Health Financial Solutions, LLC
211. Sonexus Health Pharmacy Services, LLC
212. Sonexus Health, LLC
213. TelePharm, LLC
214. The Harvard Drug Group, L.L.C.
215. Tianjin ITI Trading Company
216. Tradex International, Inc.
217. Traverse GPO, LLC
218. Wavemark Lebanon Offshore s.a.l.
219. Wavemark, Inc.
220. Red Oak Sourcing, LLC
221. API (Suppliers) Limited
222. Sierra Radiopharmacy, L.L.C.
223. Abilene Nuclear, LLC
224. InteCardia-Tennessee East Catheterization,
LLC
225. Kendall-Gammatron Limited
226. Almus Pharmaceuticals USA LLC
227. Cardinal Health (H.K.) Co. Limited
228. Cardinal Health (Shanghai) Pharmaceutical
Co., Ltd.
229. Cardinal Health (Sichuan) Pharmaceutical
Co., Ltd.
230. Cardinal Health (Wuxi) Pharmaceutical Co.,
Ltd.
231. Cardinal Health Hedan (Shenzhen)
Pharmaceutical Co., Ltd.
232. Dalian Zhongda Pharmaceutical Company
Limited
233. NaviHealth Holdings, LLC
234. Parch, L.L.C.
235. 6464661 Canada Inc.
236. Academy Of Managed Care Medicine, L.L.C.
237. Alaris Medical 1 (Suisse) Sarl
238. Alaris Medical New Zealand Limited
239. Allegiance Healthcare International GmbH
240. Allegiance Pro Inc.
241. Allied Healthcare Services, Inc.
242. Almus Pharmaceuticals Singapore Pte. Ltd.
243. Almus Pharmaceuticals USA LLC
244. American Threshold Industries, Inc.
245. Anoka, LLC
246. ARCH Collection Corporation
247. ARCH, S.A.
248. Armand Scott, LLC
249. Aurum Pharmaceuticals Limited
250. Behrens Inc.
251. Beijing Baiji Advanced Specialty Company
Limited
252. Bellwether Oncology Alliance, Inc.
253. Bentley Merger Sub, LLC
254. Bindley Western Funding Corporation
255. Bindley Western Industries II Of Maine, Inc.
256. Biosigna GmbH Institut für
Biosignalverarbeitung und Systemanalyse
257. Bird Products (Japan) Ltd.
258. Bird Products Corporation
259. Brighton Capital, Inc.
260. Buffalo Merger Corp.
261. BW Transportation Services, Inc.
262. Cardal II, LLC
263. Cardal, Inc.
264. Cardinal Florida, Inc.
265. Cardinal Health (Beijing) China
Pharmaceutical Co., Ltd.
266. Cardinal Health (Beijing) Medical Trading
Co., Ltd.
267. Cardinal Health (Beijing) Pharmacy Co., Ltd.
268. Cardinal Health (Chengdu) Pharmacy Co.,
Ltd.

269. Cardinal Health (China) Investment Co., Ltd.
270. Cardinal Health (Chongqing) Pharmaceutical Co., Ltd.
271. Cardinal Health (Chongqing) Pharmacy Co., Ltd.
272. Cardinal Health (H.K.) Co. Limited
273. Cardinal Health (Hubei) Pharmaceutical Co., Ltd.
274. Cardinal Health (L) Co., Ltd.
275. Cardinal Health (Liaoning) Pharmaceutical Co., Ltd.
276. Cardinal Health (P02296)
277. Cardinal Health (P04080)
278. Cardinal Health (Shanghai) Commercial and Trading Company Limited
279. Cardinal Health (Shanghai) Cosmetics Trading Co., Ltd.
280. Cardinal Health (Shanghai) Logistics Co., Ltd.
281. Cardinal Health (Shanghai) Pharmaceutical Co., Ltd.
282. Cardinal Health (Shanghai) Pharmacy Co., Ltd.
283. Cardinal Health (Shanxi) Pharmaceutical Co., Ltd.
284. Cardinal Health (Shenyang) Pharmacy Co., Ltd.
285. Cardinal Health (Sichuan) Pharmaceutical Co., Ltd.
286. Cardinal Health (Tianjin) Pharmaceutical Co., Ltd.
287. Cardinal Health (Wuxi) Pharmaceutical Co., Ltd.
288. Cardinal Health (WuXi) Pharmacy Co., Ltd.
289. Cardinal Health (Zhejiang) Pharmaceutical Co., Ltd.
290. Cardinal Health 101, Inc.
291. Cardinal Health 102, Inc.
292. Cardinal Health 103, Inc.
293. Cardinal Health 106, Inc.
294. Cardinal Health 109, Inc.
295. Cardinal Health 111, LLC
296. Cardinal Health 113, LLC
297. Cardinal Health 117, LLC
298. Cardinal Health 129, Inc.
299. Cardinal Health 208, Inc.
300. Cardinal Health 301, LLC
301. Cardinal Health 400, Inc.
302. Cardinal Health 401, Inc.
303. Cardinal Health 402, Inc.
304. Cardinal Health 403, Inc.
305. Cardinal Health 404, Inc.
306. Cardinal Health 405, Inc.
307. Cardinal Health 406, Inc.
308. Cardinal Health 406, LLC
309. Cardinal Health 407, Inc.
310. Cardinal Health 408, Inc.
311. Cardinal Health 409, Inc.
312. Cardinal Health 410, Inc.
313. Cardinal Health 411, Inc.
314. Cardinal Health 412, Inc.
315. Cardinal Health 413, Inc.
316. Cardinal Health 415, Inc.
317. Cardinal Health 416, Inc.
318. Cardinal Health 417, Inc.
319. Cardinal Health 419, LLC
320. Cardinal Health 420, LLC
321. Cardinal Health 421 Limited Partnership
322. Cardinal Health 421, Inc.
323. Cardinal Health 422, Inc.
324. Cardinal Health 501 Dutch C.V.
325. Cardinal Health Austria 201 GmbH
326. Cardinal Health Bermuda 224, Ltd.
327. Cardinal Health Brasil 423 Servicos Farmaceuticos Nucleares Ltda
328. Cardinal Health Canada 204, Inc.
329. Cardinal Health Canada 301, Inc.
330. Cardinal Health Canada 302, Inc.
331. Cardinal Health Canada 307, ULC
332. Cardinal Health Canada 403, Inc.
333. Cardinal Health Canada 437, Inc.
334. Cardinal Health Canada Inc.
335. Cardinal Health Canada LP
336. Cardinal Health Cayman Islands Holding Co. Ltd
337. Cardinal Health Cayman Islands Ltd.
338. Cardinal Health China Co., Ltd.
339. Cardinal Health D.R. 203 Limited
340. Cardinal Health Europe IT GmbH
341. Cardinal Health France 205 SAS
342. Cardinal Health France 309 SAS
343. Cardinal Health Germany 206 GmbH
344. Cardinal Health Germany 234 GmbH
345. Cardinal Health Germany 318 GmbH
346. Cardinal Health Hedan (Shenzhen) Pharmaceutical Co., Ltd.
347. Cardinal Health Hong Kong Limited
348. Cardinal Health I, Inc.
349. Cardinal Health Imaging, LLC
350. Cardinal Health India Private Limited
351. Cardinal Health International Ventures, Ltd.
352. Cardinal Health Ireland 406 Ltd.

353. Cardinal Health Ireland 527 General Partnership
354. Cardinal Health Italy 208 S.r.l.
355. Cardinal Health Italy 312 S.p.A.
356. Cardinal Health Lease Funding 2002A, LLC
357. Cardinal Health Lease Funding 2002AQ, LLC
358. Cardinal Health Lease Funding 2003A, LLC
359. Cardinal Health Lease Funding 2003AQ, LLC
360. Cardinal Health Lease Funding 2003B, LLC
361. Cardinal Health Lease Funding 2003BQ, LLC
362. Cardinal Health Lease Funding 2004A, LLC
363. Cardinal Health Lease Funding 2004AQ, LLC
364. Cardinal Health Luxembourg 523 S.a.r.l.
365. Cardinal Health Mauritius Holding 226 Ltd.
366. Cardinal Health Mexico 213, S.A. de C.V.
367. Cardinal Health Netherlands 238 BV
368. Cardinal Health Netherlands 526 B.V.
369. Cardinal Health Netherlands Financing C.V.
370. Cardinal Health Netherlands Holding B.V.
371. Cardinal Health New Zealand 313 Limited
372. Cardinal Health Norway 315 A/S
373. Cardinal Health P.R. 227, Inc.
374. Cardinal Health P.R. 409 B.V.
375. Cardinal Health PTS, Inc.
376. Cardinal Health PTS, LLC
377. Cardinal Health S.A. 319 (Proprietary) Limited
378. Cardinal Health Singapore 304
379. Cardinal Health Singapore 423 Pte. Ltd.
380. Cardinal Health Spain 219 S.L.U.
381. Cardinal Health Spain 239 SA
382. Cardinal Health Specialty Pharmacy, LLC
383. Cardinal Health Sweden 220 AB
384. Cardinal Health Sweden 314 AB
385. Cardinal Health Switzerland 221 Sarl
386. Cardinal Health Switzerland 317 Sarl
387. Cardinal Health Trading (Shanghai) Co., Ltd.
388. Cardinal Health U.K. 100 Limited
389. Cardinal Health U.K. 101 Limited
390. Cardinal Health U.K. 102 Limited
391. Cardinal Health U.K. 103 Limited
392. Cardinal Health U.K. 104 Limited
393. Cardinal Health U.K. 105 Limited
394. Cardinal Health U.K. 106 Limited
395. Cardinal Health U.K. 223 Limited
396. Cardinal Health U.K. 232 Limited
397. Cardinal Health U.K. 235 Limited
398. Cardinal Health U.K. 236 Limited
399. Cardinal Health U.K. 240 Limited
400. Cardinal Health U.K. 305 Limited
401. Cardinal Health U.K. 306 Limited
402. Cardinal Health U.K. 433 Limited
403. Cardinal Health U.K. 434 Limited
404. Cardinal Syracuse, Inc.
405. Cardinal.Com Holdings, Inc.
406. Care Fusion Development Private Limited
407. Care Fusion Incorporated
408. CareFusion 202, Inc.
409. CareFusion 203, Inc.
410. CareFusion 205, Inc.
411. CareFusion 206, Inc.
412. CareFusion 207, Inc.
413. CareFusion 209, Inc.
414. CareFusion 210, Inc.
415. CareFusion 211, Inc.
416. CareFusion 212, LLC
417. CareFusion 213, LLC
418. CareFusion 214, LLC
419. CareFusion 2200, Inc.
420. CareFusion 2201, Inc.
421. CareFusion 302, LLC
422. CareFusion 303, Inc.
423. CareFusion 304, LLC
424. CareFusion Australia 200 Pty Ltd.
425. CareFusion Australia 316 Pty Limited
426. CareFusion Australia 500 Pty Ltd
427. CareFusion Belgium 202 BVBA
428. CareFusion Brasil 231 Servico e Comercia de Productos Medicos Ltda
429. CareFusion Corporation
430. CareFusion EIT, LLC
431. CareFusion Iberia 308 S.L.U.
432. CareFusion Italy 237 Srl
433. CareFusion Italy 311 Srl
434. CareFusion Japan 228 K.K.
435. CareFusion Japan 233, Inc.
436. CareFusion Luxembourg 501 Sarl
437. CareFusion Manufacturing Ireland 241 Limited
438. CareFusion Manufacturing, LLC
439. CareFusion Netherlands 214 B.V.
440. CareFusion Netherlands 238 BV
441. CareFusion Netherlands 310 B.V.
442. CareFusion Netherlands 503 B.V.
443. CareFusion New Zealand 217 Limited
444. CareFusion New Zealand 313 Limited
445. CareFusion Resources, LLC
446. CareFusion Singapore 243 Pte. Ltd.
447. CareFusion Solutions, LLC
448. CareFusion U.K. 284 Limited
449. CareFusion U.K. 286 Limited
450. CareFusion U.K. 287 Limited

451. CareFusion U.K. 288 Limited
452. Cascade Development, Inc.
453. CCB, Inc.
454. CDI Investments, Inc.
455. Centralia Pharmacy, Inc.
456. Centricity, LLC
457. Chapman Drug Company
458. Chengdu Baiji Advanced Specialty Pharmacy Company Limited
459. Cheshire Merger Sub, Inc.
460. CMI Net, Inc.
461. College Park Plaza Associates, Inc.
462. Comprehensive Medical Imaging-Anaheim Hills, Inc.
463. Comprehensive Medical Imaging-Apple Valley, Inc.
464. Comprehensive Medical Imaging-Boynton Beach, Inc.
465. Comprehensive Medical Imaging-Downey, Inc.
466. Comprehensive Medical Imaging-Encino, Inc.
467. Comprehensive Medical Imaging-Fort Lauderdale, Inc.
468. Comprehensive Medical Imaging-Fremont, Inc.
469. Comprehensive Medical Imaging-Hesperia, Inc.
470. Comprehensive Medical Imaging-Huntington Beach, Inc.
471. Comprehensive Medical Imaging-Palm Springs, Inc.
472. Comprehensive Medical Imaging-Rancho Cucamonga, Inc.
473. Comprehensive Medical Imaging-Rancho Mirage, Inc.
474. Comprehensive Medical Imaging-Salisbury, Inc.
475. Comprehensive Medical Imaging-Sherman Oaks, Inc.
476. Comprehensive Medical Imaging-Tempe, Inc.
477. Comprehensive Medical Imaging-Van Nuys, Inc.
478. Comprehensive Medical Imaging-Victorville, Inc.
479. Comprehensive Medical Imaging-Westlake Village, Inc.
480. Comprehensive Open MRI-Carmichael, Inc.
481. Comprehensive Open MRI-Folsom, Inc.
482. Comprehensive Open MRI-Fullerton, Inc.
483. Comprehensive Open MRI-Laguna Hills, Inc.
484. Comprehensive Open MRI-Sacramento, Inc.
485. Comprehensive Reimbursement Consultants, Inc.
486. Consumer2patient, LLC
487. CR Medicap, Inc.
488. Curaspan Health Group, Inc.
489. Cytokine Pharmasciences, Inc.
490. Dalian Zhongda Pharmaceutical Company Limited
491. Daniels Pharmaceuticals Limited
492. DC Merger Corp
493. Denver Biomedical, Inc.
494. Desert PET, LLC
495. Dik Drug Company, LLC
496. Dik Medical Supplies, LLC
497. Discor Limited
498. Dismed Inc.
499. Dohmen Distribution Partners Southeast, L.L.C.
500. Dover Communications, LLC
501. Duquoin Pharmacy, Inc.
502. Dutch American Manufacturers (D.A.M.) B.V.
503. East Iowa Pharmacies, Inc.
504. EGIS Holdings, Inc.
505. Eldon Laboratories Limited
506. Ellicott Drug Company
507. EME Medical, Inc.
508. Enturia Canada ULC
509. Enturia de Mexico S. de R.L. de C.V.
510. Enturia Limited
511. Enturican, Inc.
512. EON Media Inc.
513. Eureka Merger Sub, Inc.
514. European Pharmaceuticals Group Ltd.
515. First Choice, Inc. Of Maine
516. Flower Merger Corp.
517. Futuremed Health Care Products Limited Partnership
518. Futuremed Healthcare Products Corporation
519. Futuremed Holdings General Partner Inc.
520. Fuzhou Baiji Pharmacy Company Limited
521. Gala Design, Inc.
522. Gelatin Products International, Inc.
523. Geodax Technology, Inc.
524. Glacier Corporation
525. Grand Avenue Pharmacy, Inc.
526. Graphic Holdings, Inc.
527. Griffin Group Document Management Services, Inc.

- 528. Guangzhou Baiji Advanced Specialty Pharmaceutical Chain Stores Company Limited
- 529. Guangzhou Baiji Drug Store Company Limited
- 530. Guangzhou City Kangwei Information Technology Company Limited
- 531. Guangzhou Ruixun Pharmaceutical Company Limited
- 532. Guizhou Yibai Medical Co., Ltd.
- 533. Hangzhou Baiji Advanced Specialty Drug Store Company Limited
- 534. Heartland Diagnostic Services, Inc.
- 535. HLS Advantage, LLC
- 536. Homecare (North-West) Limited
- 537. Humiston-Keeling, Inc.
- 538. IMI Of Boca Raton, Inc.
- 539. IMI Of Miami, Inc.
- 540. IMI Of North Miami Beach, Inc.
- 541. Inland Empire Regional Pet Center, LLC
- 542. InnerDyne, Inc.
- 543. Inpharm Nationwide Limited
- 544. InteCardia-Tennessee East Diagnostic, LLC
- 545. Intercare Holdings Limited
- 546. Intercare Investments Limited
- 547. Intercare Properties Plc
- 548. Iowa Falls Pharmacy, Inc.
- 549. IVAC Overseas Holdings LP
- 550. JakaMed AB AB
- 551. Jinan Baiji Drug Store Company Limited
- 552. JRG, Ltd.
- 553. Kendall Patient Recovery BVBA
- 554. Kinetic Surgical, LLC
- 555. Kinray, Inc.
- 556. Kinray, LLC
- 557. KPR Italia S.r.l.
- 558. KPR U.S., Inc.
- 559. Kunming Baiji Advanced Specialty Pharmacy Company Limited
- 560. Lake Charles Pharmaceutical Supply Company, LLC
- 561. Liaoning Longda Pharmaceutical Co., Ltd.
- 562. Liberty Communications Network, LLC
- 563. Ludlow Technical Products Corporation
- 564. Macarthy Group Trustees Limited
- 565. Macarthys Laboratories Limited
- 566. Macarthy's Limited
- 567. Marmac Distributors, Inc.
- 568. Martindale Pharma GmbH
- 569. Martindale Pharmaceuticals Limited
- 570. Medcon S.A.
- 571. MedEd Resources, LLC
- 572. Medesta Associates, LLC
- 573. Medical Concepts Development, Inc.
- 574. Medical Diagnostic Leasing, Inc
- 575. Medical Education Systems, LLC
- 576. Medical Media Communications, LLC
- 577. Medical Strategies, Inc.
- 578. MediQual Systems, Inc.
- 579. Meditrol Automation Systems, Inc.
- 580. Meditrol, Inc.
- 581. MedMined, Inc.
- 582. Mercury Merger Sub, LLC
- 583. Mesa Merger Corp.
- 584. MicroGas Limited
- 585. MicroMedical Deutschland GmbH
- 586. Microport Healthcare, LLC
- 587. Midland Pharmacies, Inc
- 588. Mississippi Medical Supply Cooperative, L.L.C.
- 589. MRI Equipment Partners, Ltd.
- 590. Mudhen Merger Corp.
- 591. Multi-Medica S.A.
- 592. Multipharm Limited
- 593. Nanjing Baiji Advanced Specialty Drug Store Company Limited
- 594. Nanning Baiji Advanced Specialty Pharmacy Company Limited
- 595. Nationwide Ostomy Supplies Limited
- 596. Navigator Health, Inc.
- 597. NaviHealth Holdings, LLC
- 598. NaviHealth SM Holdings, Inc.
- 599. NaviHealth, Inc.
- 600. Nexus Healthcare, Inc.
- 601. Nitric Bio Therapeutics, Inc.
- 602. Northern Michigan Supply Alliance, L.L.C.
- 603. Ohio Valley-Clarksburg, Inc.
- 604. Oncology Holdings, Inc.
- 605. Onpointe Medical Communications, LLC
- 606. Oval (Shanghai) Technologies, Inc.
- 607. Oval Technologies (H.K.) Pty Limited
- 608. Owen Healthcare Building, Inc.
- 609. Pacific Surgical Innovations, Inc.
- 610. Panther Merger Sub II, Inc.
- 611. Panther Merger Sub, Inc.
- 612. Parch, L.L.C.
- 613. Parch, L.L.C. State File
- 614. ParMed Pharmaceuticals, LLC
- 615. PatientScribe Inc.
- 616. PCI Acquisition I, Inc.
- 617. PCI Acquisition II, Inc.
- 618. PCI Services Holdings, Inc.

619. PCI Services III, Inc.
620. PCI/Acquisition III, Inc.
621. PCI/All Pack Holdings, Inc.
622. PCI/Delvco, Inc. State File
623. PCI/Tri-Line (Usa), Inc.
624. Pharmaceutical & Diagnostic Services, LLC
625. Pharmacy Service Corporation
626. Phillipi Holdings, Inc.
627. PHR Staffing, Inc.
628. Post-Acute Care Center For Research, LLC
629. Practicome Solutions, LLC
630. Princeton Diagnostic Isotopes, Inc.
631. Priority Healthcare Services Corporation
632. Procedure-Based Instrument Services, L.L.C.
633. Productos Urologos de Mexico S.A. de C.V.
634. Professional Health-Care Resources, Inc.
635. Pyxis Capital Corporation
636. Pyxis Funding II, LLC
637. Pyxis Funding, LLC
638. R Cubed, Inc.
639. R. P. Scherer Hardcapsule (West)
640. R.P. Scherer Inc.
641. R.P. Scherer Technologies, Inc.
642. Radiopharmacy Of Boise, Inc.
643. Radiopharmacy Of Northern California, Inc.
644. Renlar Systems, Inc.
645. RightCare Solutions, Inc.
646. Royal Merger Sub, Inc.
647. Scela, Inc.
648. Scriptline, Inc.
649. SensorMedics (Deutschland) GmbH
650. SensorMedics Corporation
651. Shanghai Baiwei Drug Store Company Limited
652. Shanghai Cardinal Baiwei Drug Store Co., Ltd.
653. Shanghai Jinyi Health Management Consultation Co., Ltd.
654. Shanghai Luoda Pharmaceutical Company Limited
655. Shenzhen Zhengdan Investment Company Limited
656. Simolo (GL) Limited
657. Sistemas Medicos ALARIS S.A. de C.V.
658. Snowden Pencer Holdings, Inc.
659. Snowden Pencer, Inc.
660. Solomons Company
661. Source Medical Corporation
662. SRX, Inc.
663. Strategic Implications International, LLC
664. Supplyline Technologies Limited
665. Surgical Carepair, L.L.C.
666. Surgical Instrument Repair Service, L.L.C.
667. Syncor Belgium SPRL
668. Syncor Diagnostics Bakersfield, LLC
669. Syncor Diagnostics Dallas, LLC
670. Syncor Diagnostics Encino, LLC
671. Syncor Diagnostics Fullerton, LLC
672. Syncor Diagnostics Laguna Hills, LLC
673. Syncor Diagnostics Plano, LLC
674. Syncor Diagnostics Sacramento, LLC
675. Syncor Financing Corporation
676. Syncor Italy srl
677. The Enright Group, Inc.
678. The Heron Corporation
679. The LVC Corporation
680. Tianjin Cardinal Pharmacy Co., Ltd.
681. Toledo Pharmacy Company
682. Tropic Merger Sub, Inc.
683. UroMed, Inc.
684. VIASYS Healthcare Ireland Limited
685. VIASYS Healthcare Island EHF
686. VIASYS Healthcare S.A.R.L.
687. VIASYS Holdings Inc.
688. VIASYS NeuroCare France SAS
689. VIASYS Polymer Products LLC
690. Virginia Imaging Center, LLC
691. Virginia Merger Corporation
692. Vistant Corporation
693. Vistant Holdings, Inc.
694. Vubiq Inc.
695. Wenzhou Xinte Pharmaceutical Co., Ltd.
696. West Hudson, Inc.
697. West Texas Nuclear Pharmacy Partners
698. Wholesale (PI) Limited
699. Williams Drug Distributors, Inc.
700. Wolf Merger Corp.
701. Wrangler Acquisition Sub, Inc.
702. Wuhan Baiji New & Special Drug Store Company Limited
703. Xiamen Cardinal Baiwei Drug Store Co., Ltd.
704. Xi'an Baiji Advanced Specialty Pharmacy Company Limited
705. Yorkshire Pharmacy, Inc.

McKesson

- | | |
|---|--|
| 1. "Aewige" ärztliche
Wirtschaftsgesellschaft m.b.H., HG Wien | 35. AccessMed, Inc. (AccessMed, LLC) |
| 2. "die apoteeke in teesdorf" Mag. pharm.
Gerda Kohlhauser KG, LG Wiener
Neustadt | 36. AccessMed, LLC |
| 3. "Esplanade-Apotheke" Mag. pharm.
Anna-Maria Köck KG, Landesgericht
Wels | 37. ACME DRUG CO. LIMITED, Scotland |
| 4. "Panther Apotheke" Mag. pharm. Sandra
Krokos KG, Landesgericht Graz | 38. ADDED MARKETING LIMITED,
England |
| 5. 10101 Woodloch Forest LLC | 39. Adler Apotheke Krems Mag. Gabriele
Denk KG, LG Krems an der Donau |
| 6. 2012 DREAM LIMITED, England | 40. Adler-Apotheke Mag.pharm. Ingrid
Chvatal KG, LG Leoben |
| 7. 28CVR LIMITED, England | 41. Admenta Beteiligungs GmbH, HG Wien |
| 8. 3068312 Nova Scotia ULC | 42. Admenta Denmark ApS, Copenhagen |
| 9. 3069163 Nova Scotia Limited | 43. Admenta Deutschland GmbH, Stuttgart |
| 10. 3069164 Nova Scotia Limited | 44. ADMENTA HOLDINGS LIMITED,
England |
| 11. 30MC LIMITED, England | 45. ADMENTA ITALIA S.P.A., CCIAA di
Bologna |
| 12. 701985 N.B. INC. | 46. ADMENTA PENSION TRUSTEES
LIMITED, England |
| 13. A C FERGUSON (CHEMIST) LIMITED,
England | 47. Admenta Sweden AB |
| 14. A. SUTHRELL (HAULAGE) LIMITED,
England | 48. ADMENTA UK LIMITED, England |
| 15. A.F.M. Bergamo S.p.A., Italy | 49. Admenta Verwaltungs GmbH, HG Wien |
| 16. A.L.I. Holdings LLC | 50. AFM S.p.A., CCIAA di Bologna |
| 17. A.L.I. Imaging Systems Corp. | 51. AHLPHARMACY LIMITED, England |
| 18. A.L.I. Technologies (International) LLC | 52. ALCHEM (SOUTHERN) LIMITED,
England |
| 19. AAH BUILDERS SUPPLIES LIMITED,
England | 53. ALPE-ADRIA PHARMA farmacevtsko
podjetje d.o.o., Ljubljana |
| 20. AAH FURB PENSION TRUSTEE
LIMITED, England | 54. Alphar Ayeneux, Belgium |
| 21. AAH Glass & Windows Limited, England | 55. Alphar Gilly DL, Belgium |
| 22. AAH Ireland, Dublin | 56. Alphar Monceau sur Sambre, Belgium |
| 23. AAH LIMITED, England | 57. Alphar Partners SA, Belgium |
| 24. AAH Lloyds Insurance (IoM) Limited,
Isle Of Man | 58. Alte Löwen-Apotheke Mag. pharm.
Kristina Taubald KG, HG Wien |
| 25. AAH LLOYDS PENSION TRUSTEES
LIMITED, England | 59. Alte Spora Apotheke Mag.pharm. Stephan
Öhlzelt KG, LG St. Pölten |
| 26. AAH NOMINEES LIMITED, England | 60. Amethyst Acquisition Corp. |
| 27. AAH ONE LIMITED, Scotland | 61. Ancavion GmbH, AG Darmstadt |
| 28. AAH PHARMACEUTICALS LIMITED,
England | 62. Ancillary Management Solutions, Inc. |
| 29. AAH TWENTY FOUR LIMITED,
Scotland | 63. Anton-Bruckner-Apotheke Mag.pharm.
Christian Schwarzenbrunner KG, LG Linz |
| 30. AAH TWENTY LIMITED, England | 64. AOR Holding Company of Indiana, Inc.
(AOR Holding Company of Indiana, LLC) |
| 31. AAH TWENTY SIX LIMITED, England | 65. AOR Holding Company of Indiana, LLC |
| 32. ABG Apotheken-Beratungsgesellschaft
mbH, Stuttgart | 66. AOR Management Company of Alabama,
Inc. |
| 33. Access Health NZ Limited | 67. AOR Management Company of Arizona,
Inc. (AOR Management Company of
Arizona, LLC) |
| 34. AccessMed Holdings, Inc. | |

68. AOR Management Company of Arizona, LLC
69. AOR Management Company of Central Florida, Inc.
70. AOR Management Company of Florida, Inc.
71. AOR Management Company of Indiana, Inc. (AOR Management Company of Indiana, LLC)
72. AOR Management Company of Indiana, LLC
73. AOR Management Company of Kansas, Inc.
74. AOR Management Company of Missouri, Inc. (AOR Management Company of Missouri, LLC)
75. AOR Management Company of Missouri, LLC
76. AOR Management Company of Nevada, Inc.
77. AOR Management Company of New York, Inc.
78. AOR Management Company of North Carolina, Inc.
79. AOR Management Company of Ohio, Inc.
80. AOR Management Company of Oklahoma, Inc. (AOR Management Company of Oklahoma, LLC)
81. AOR Management Company of Oklahoma, LLC
82. AOR Management Company of Oregon, Inc.
83. AOR Management Company of Pennsylvania, Inc. (AOR Management Company of Pennsylvania, LLC)
84. AOR Management Company of Pennsylvania, LLC
85. AOR Management Company of South Carolina, Inc.
86. AOR Management Company of Texas, Inc.
87. AOR Management Company of Virginia, Inc. (AOR Management Company of Virginia, LLC)
88. AOR Management Company of Virginia, LLC
89. AOR of Indiana Management Partnership
90. AOR of Texas Management Limited Partnership
91. AOR of Texas Management, LLC
92. AOR Real Estate, Inc. (AOR Real Estate, LLC)
93. AOR Real Estate, LLC
94. AOR Synthetic Real Estate, Inc. (AOR Synthetic Real Estate, LLC)
95. AOR Synthetic Real Estate, LLC
96. AORIP, Inc.
97. AORT Holding Company, Inc. (AORT Holding Company, LLC)
98. AORT Holding Company, LLC
99. AORT LP, LLC
100. Aporana AS
101. Apotheke "Zum Bergmann" Mag.pharm. Sabine Tuttner KG, LG Leoben
102. Apotheke "Zur heiligen Dreifaltigkeit" Mag. pharm. Edith Schuller-Grundnig KG, Landesgericht Korneuburg
103. Apotheke "Zur Mutter Gottes" Mag. pharm. Karin Nozicka KG, HG Wien
104. Apotheke Atzgersdorf Mr. Hermann Latzin KG, Wien
105. Apotheke im Messepark Mag. pharm. Dietmar Purin KG, LG Feldkirch
106. Apotheke Niklasdorf Mag. pharm. Matthias Schöggl KG, LG Leoben
107. APOTHEKE U1 TROSTSTRASSE, Mag. pharm. Max Wellan KG, HG Wien
108. Apotheke Zum heiligen Antonius Mag. pharm. Walter Staschek KG, LG Wiener Neustadt
109. Apotheke zum heiligen Schutzengel Mag.pharm. Barbara Penz-Arzheimer KG, Landesgericht Graz
110. Apotheke zum Patriarchen Mag. pharm. Brigitte Kölbl KG, HG Wien
111. Apotheke Zur hl. Dreifaltigkeit Mag. pharm. Doris Richter KG, LG Wiener Neustadt
112. Apotheke Zur Hütte Mag. pharm. Mrak KG, LG Leoben
113. Apovest AS
114. Apovest Drift AS
115. Art Acquisition Subsidiary, Inc.
116. Ascalon International, Inc.
117. ATLAS Travel Clinic Limited, England
118. Attentus Medical Sales, Incorporated (Attentus Medical Sales, LLC)
119. Attentus Medical Sales, LLC
120. Awarix, Inc.
121. Axis Medical Management, Inc.

122. AYRSHIRE PHARMACEUTICALS LIMITED, Scotland
123. AZIENDA FARMACEUTICA MUNICIPALE di Cremona S.p.A., CCIAA di Cremona
124. Azienda Farmacie Milanesi S.p.A., CCIAA di Milano
125. Babbingore Limited, Dublin
126. BAILLIESTON HEALTH CENTRE PHARMACY LIMITED, Scotland
127. Ballycane Pharmacy Limited, Ireland
128. BANNISTER & THATCHER LIMITED, England
129. BARCLAY PHARMACEUTICALS (ATHERSTONE) LIMITED, England
130. BARCLAY PHARMACEUTICALS LIMITED, England
131. BARLEY CHEMISTS HOLDINGS LIMITED, England
132. BARRY SHOOTER (ROMFORD) LIMITED, England
133. BDI Pharma, Inc. (BDI Pharma, LLC)
134. BDI Pharma, LLC
135. Beausejour Drugs Limited
136. BEAUTY CARE DRUGSTORES LIMITED, England
137. Beldere Corporation
138. BeneVi Health LLC (Biologics, Inc.)
139. BENU Apotheken B.V., Chamber of commerce Amsterdam
140. BENU Nederland BV, Kamer van Koophandel Amsterdam
141. BERKSHIRE MEDICAL SUPPLIES LIMITED, England
142. BETTERLIFEHEALTHCARE LIMITED, England
143. BIG PHARMA LIMITED, Scotland
144. Biologics, Inc.
145. Blackhall Pharmaceutical Distributors Limited
146. Blackhawk Development LLC
147. Blackstaff Pharmaceuticals Limited, England
148. Blomsterdalen Apotek AS
149. Blue Medical Supply, Inc. (McKesson Medical-Surgical Inc.)
150. Boad Seven, Inc.
151. BOFH Holdings Unlimited Company, Ireland
152. Bottomline Medical Solutions, LLC (Linear Holdings, LLC)
153. Breamor Pharmacy Limited, Ireland
154. Brevard Radiation Oncology, LLC
155. Brickyard Acquisition Inc. (Biologics, Inc.)
156. BRIDPORT MEDICAL CENTRE SERVICES LIMITED, England
157. Brocacef Groep N.V., Maarssen
158. Brockton Radiation Oncology, LLC
159. Brooklyn Radiation Oncology, LLC
160. Brukar Enterprises, Inc.
161. Bullet Acquisition Corporation
162. CAHILL MAY ROBERTS GROUP LIMITED, Dublin
163. California Golden State Finance Company
164. Camic Pharmacies Limited, Ireland
165. Canada Distribution Holdings Limited Partnership
166. Canada Retail Holdings Limited Partnership Societe en Commandite Gestion Detail Canada
167. Cancer Treatment Associates of Northeast Missouri, Ltd.
168. CARONET TRADING LIMITED, England
169. Carrollton Radiation Therapy Center, LLC
170. Cascade Medical Supply, Inc. (McKesson Medical-Surgical Minnesota Supply Inc.)
171. Cavalier Acquisition Company LLC
172. CCCN NW Building JV, LLC
173. Celesio Business Services Ltd., Ireland
174. CENTRALE D'ADMINISTRATION DE BIENS IMMOBILIERES, Bobigny
175. CGSF Funding Corporation (CGSF Funding LLC)
176. CGSF Funding LLC
177. Chem Labs Limited, Dublin
178. CHNG Newco LLC
179. CHNG NewSub Inc.
180. City Properties, S.A.
181. Civiche Farmacie Desio S.p.A., Italy
182. Claimone, LLC (Linear Holdings, LLC)
183. ClaimSecure Inc. (SUCCESSOR)
184. CLARK CARE GROUP LIMITED, England
185. CLARK MUNRO LIMITED, Scotland
186. ClarusONE Sourcing Services LLP
187. Clinicians Database, L.L.C.
188. CMR Holdings Ltd, Dublin
189. Coleham, Dublin
190. Colorado Cancer Centers, LLC
191. Combined Enterprises Corporation

192. COMPANY CHEMISTS ASSOCIATION LIMITED, England
193. COMPTOIR MONEGASQUE DE BIOCHIMIE, Monaco
194. COMPTOIR PHARMACEUTIQUE MEDITERRANEEN, Monaco
195. CONSORZIO SERVIZI SALUTARI S.C.A. R.L., Italy
196. CookCo, Inc.
197. Cophana SA, Belgium
198. Corporation Groupe Pharmessor/Pharmessor Group Corporation (SUCCESSOR 10/01/2017)
199. Corporation of America
200. CoverMyMeds LLC
201. CoverMYMeds Specialty Pharmacy Holdings LLC
202. CoverMYMeds Specialty Pharmacy LLC
203. CPG Industries, Inc.
204. Crocker Plaza Company (Crocker Plaza LLC)
205. Crocker Plaza LLC
206. CROSS AND HERBERT (DEVON) LIMITED, England
207. CROSS AND HERBERT (HOLDINGS) LIMITED, England
208. CROSS AND HERBERT LIMITED, England
209. Crowley's Blackrock Limited, Dublin
210. Cypress Import Brokerage LLC
211. Cypress Medical Products LLC
212. D & K Healthcare Resources LLC
213. D & K Healthcare Resources, Inc. (D & K Healthcare Resources LLC)
214. D & K Pharmacy Solutions, Inc.
215. D & K Receivables Corporation
216. D.F. O'Neill (Chemists) Ltd, Dublin
217. Dale Apotek AS
218. Danubia-Apotheke Mag. pharm. Barbara Sedelies KG, HG Wien
219. Dargle Pharmacies Holdings Limited, Ireland
220. DATACARE Datenpflege des Pharmagroßhandels Ges.m.b.H., HG Wien
221. DATAPHARM, Paris
222. Daytona Beach Radiation Oncology, LLC
223. DC Land Company
224. DCAZ Land Company
225. Delta Clinical Research, LLC
226. DEPOTRADE, Bobigny
227. Derm Vantage, LLC
228. Diana-Apotheke Dr. et Mag. pharm. Michaela Stipsits KG, LG Eisenstadt
229. Die Apotheke Ebenfurth, Mag.pharm. Beate Haage-Löwe KG, LG Wiener Neustadt
230. Dispensing Solutions Acquisition Corporation (DS Holdings, Inc.)
231. Dispensing Solutions, Inc. (Dispensing Solutions, LLC)
232. Dispensing Solutions, LLC (DS Holdings, Inc.)
233. Ditt Apotek Amfi Os AS
234. Ditt Apotek Rodberg AS
235. Ditt Apotek Sorumsand AS
236. Diversified Healthcare, LLC
237. Dix Bulles Pharma, Belgium
238. DLI Market Intelligence ApS, Denmark
239. DOL Pharmacy Limited, Ireland
240. Donnybrook Pharmacy Limited, Ireland
241. Downtown Los Angeles Radiation Oncology, LLC
242. DS Holdings, Inc. (DS Holdings, LLC)
243. DS Holdings, LLC (McKesson Medical-Surgical Top Holdings Inc.)
244. DSRX, Inc. (DS Holdings, Inc.)
245. Dublin 2016 Acquisition, LLC
246. Dublin Holdings Acquisitions, LLC (Vantage Oncology Holdings, LLC)
247. Dublin POS I Acquisition Corp. (POS I Corp.)
248. East Indy CC, LLC
249. ECLIPSE HEALTHCARE LIMITED, England
250. Edwards Medical Supply, Inc.
251. EM Acquisition Corporation
252. Emploi AS
253. Engel-Apotheke Mag. pharm. Susanne Zauner KG, LG Wiener Neustadt
254. Ephrata Diamond Spring Water Co.
255. ESCON (ST NEOTS) LIMITED, England
256. Espafarmed S.L., Belgium
257. EUROSANTE (Société en liquidation), Luxembourg
258. Evesland Limited, Dublin
259. EVOLUTION HOMECARE SERVICES LIMITED, England
260. EXPERT HEALTH LIMITED, England
261. Family Pharmacy @ Las Colinas LLC
262. Fana Apotek AS
263. FAR.CO.SAN S.p.A., CCIAA di Arezzo
264. FARILLON LIMITED, England

265. Farmacia Garbatella I S.r.l., Italy
266. Farmacie Comunali di Modena S.p.A., Italy
267. Farmacie Comunali di Padova S.p.A., Italy
268. Farmacie di Sassuolo S.p.A., Italy
269. Farmacie Pratesi Pratoфарма S.p.A., CCIAA di Prato
270. FARMALVARION S.R.L. SOCIO UNICO, Italy
271. FASTPRO International, Inc.
272. Federal Medical Supplies, Inc. (McKesson Medical-Surgical Minnesota Supply Inc.)
273. Felview Limited, Dublin
274. First Aid Service, Inc.
275. First Choice Medical Supply Holding, Inc. (First Choice Medical Supply Holding, LLC)
276. First Choice Medical Supply Holding, LLC
277. First Choice Medical Supply, LLC
278. FIRTH & PILLING LIMITED, England
279. Flex-Master Technology Holdings, Inc.
280. Floriani-Apotheke Mag.pharm. Doris Leykauf KG, LG Graz
281. Foremost de Venezuela, S.A. (Forvensa)
282. Foremost Homes Hawaii, Ltd.
283. Foremost Iran Corporation
284. Foremost Shir, Inc.
285. Foremost Tehran, Inc.
286. FOSTER & PLUMPTON GROUP LIMITED, England
287. FOSTER & PLUMPTON LIMITED, England
288. Foundation For Opioid Response Efforts
289. G J MALEY LIMITED, Isle Of Man
290. G K CHEMISTS (GLOS) LIMITED, England
291. G K CHEMISTS LIMITED, England
292. GEHE Immobilien GmbH & Co. KG, Stuttgart
293. GEHE Immobilien Verwaltungs-GmbH, Stuttgart
294. GEHE Pharma Handel GmbH, Stuttgart
295. General Medical Inc.
296. GEORGE STAPLES (STOKE) LIMITED, England
297. Gerard Ryan Pharmacy (Clonmel) Limited, Dublin
298. GERSTHOFER-APOTHEKE Mag.pharm. Elisabeth Reissegger KG, HG Wien
299. Giardina Enterprises, Inc.
300. Glendale Radiation Oncology, LLC (Vantage Oncology Treatment Centers, LLC)
301. Golden State Company, Ltd.
302. Golden State Corporate Services LLC
303. Golden State Insurance Company Limited
304. Golden State Milk Products Company
305. Goodman Manufacturing Company
306. Gorrays Pharmacy Limited, Ireland
307. Goviltown Limited, Westmeath
308. GPL 2007 LIMITED, England
309. GRAEME PHARMACY (STIRLING) LIMITED, Scotland
310. GREENS PHARMACEUTICAL (HOLDINGS) LIMITED, England
311. Greenville Radiation Care, Inc.
312. Greystones Pharmacy Limited, Dublin
313. GROUPE PHR, France
314. Gulf South Medical Supply, Inc. (Gulf South Medical Supply, LLC)
315. Gulf South Medical Supply, LLC
316. Gwinnett Radiation Oncology, LLC
317. H THATCHER LIMITED, England
318. Haleston Enterprises Limited, Dublin
319. HBO & Company (VI), Inc.
320. HBO & Company of Georgia
321. HBOC Ventures, Inc.
322. HC Beteiligungsgesellschaft mbH, HG Wien
323. HDSC Acquisition Corp.
324. Health Data Sciences Corporation
325. Health Mart Atlas, LLC
326. Health Mart Systems, Inc.
327. HEALTH NEEDS LIMITED, England
328. HEALTHCLASS LIMITED, England
329. Heinz Management Co.
330. Helmarid Holdings Limited, Dublin
331. HEP HealthQx Holdings, Inc. (McKesson Technologies Inc.)
332. Herba Chemosan Apotheker-AG, HG Wien
333. HERBERT FERRYMAN LIMITED, England
334. Hercules Parent LLC
335. Herz - Jesu Apotheke Mag. pharm. Marianne Keller KG, HG Wien

336. Herz Jesu Apotheke & Parfümerie Mag. pharm. Ingrid Heller KG, LG Feldkirch
337. HF Land Company
338. HFN of Northwest Florida, Inc.
339. HIGGINS & SON (CHEMISTS) LIMITED, England
340. HILL-SMITH (WARRINGTON) LIMITED, England
341. HisComp Co., Zee Medical Service Co.
342. HMS Acquisition Corp.
343. HOLLYFAR - Marcas e Comunicação, Unipessoal, Lda., Portugal
344. HOLMSCROFT HC LIMITED, Scotland
345. HOLON, S.A., Portugal
346. Honeybee Bridge LLC
347. HTP Inc. (HTP LLC)
348. HTP LLC
349. Hubertus-Apotheke Mag.pharm. E. Klettenhofer KG, HG Wien
350. HUSKY AQUISITION INC.
351. Hygeia Bottled Water, Inc.
352. HYWEL DAVIES (CAERPHILLY) LIMITED, England
353. IHA Corp.
354. Imagine Health, Inc.
355. INDEPENDENT PHARMACY CARE CENTRES (2008) LIMITED, England
356. Indian River Radiation Oncology, LLC
357. Infolab, LLC
358. Innovent Oncology, LLC
359. INSPIRON DISTRIBUTION LIMITED, England
360. Integrated Cancer Care, LLC
361. Integrated Pathology Services
362. IntelliClaim, Inc.
363. Inten GmbH, Stuttgart
364. Intercal, Inc.
365. International Dairy Engineering Co. of Asia, Inc.
366. InterQual Inc.
367. intraFUSION GP, LLC
368. Intrafusion Holding Corp.
369. intraFUSION Purchasing Network, LLC
370. intraFUSION Research Network, LLC
371. Inviva, McKesson Pharma Care Network Corporation / La Corporation Inviva, Reseau de soins pharmacologiques McKesson (SUCCESSOR)
372. Iowa Pharmaceutical Services, LLC
373. IPCC LIMITED, England
374. IPD Holdings, Inc.
375. J S DENT LIMITED, England
376. Bradbury (Surgical) Limited, Northern Ireland
377. J.G. Crowley Pharmacy Limited, Dublin
378. JACS, Inc.
379. Jaron, Inc.
380. Jeffersonville Radiation Technology, LLC
381. Jessheim Apotek AS
382. Jewett Drug Co.
383. Jewett Drug LLC
384. Johannes Apotheke Mag. pharm. Deutsch KG, LG Graz
385. JOHN BELL & CROYDEN LIMITED, England
386. JOHN HAMILTON (PHARMACEUTICALS) LIMITED, Scotland
387. Jupiter Acquisition Ltd.
388. Kairnburry, Dublin
389. Kathleen Properties Subdivision Association, Inc.
390. Keling Limited
391. Keltman Pharmaceuticals, Inc. (Linear Holdings, LLC)
392. Kemofarmacija, veletrgovina za oskrbo zdravstva, d.d., Ljubljana
393. Keystone/Ozone Pure Water Company
394. Kilshallow Limited, Dublin
395. KINGSWOOD CHEMISTS LIMITED, England
396. KINGSWOOD GK LIMITED, England
397. Kitco, Inc.
398. Knowledgeable Healthcare Solutions, Inc.
399. Kreuz-Apotheke KG, HG Wien
400. KWS & P, Inc
401. KWS & P/SFA, Inc.
402. KYLE & CARRICK HOLDINGS LIMITED, Scotland
403. Laboratoria Flandria NV, Belgium
404. Laboratory Supply Company
405. Labsco Holdings, Inc. (McKesson Medical-Surgical Inc.)
406. Leesburg Radiation Oncology, LLC
407. LEVELCROWN LIMITED, England
408. Liberty Real Estate NJ LLC
409. Lind-Apotheke Mag. pharm. Alexander Telesko KG, LG Klagenfurt
410. Linear Holdings, Inc. (McKesson Medical-Surgical Top Holdings Inc.)
411. Linear Holdings, LLC (Linear Holdings, Inc.)

412. Linear Medical Solutions, LLC
413. LINFORD PHARMACIES LIMITED,
England
414. LISEAPOTEKENE AS
415. Lissone Farmacie S.p.A., CCIAA di
Monza e Brianza
416. LIVINGSTON HEALTH CENTRE (P.D)
CO. LIMITED, Scotland
417. LKW, Inc.
418. LLOYDS CHEMISTS LIMITED,
England
419. LLOYDS CHEMISTS RETAIL
(NORTHERN) LIMITED, England
420. LLOYDS CHEMISTS RETAIL
LIMITED, England
421. LLOYDS GROUP PROPERTIES
LIMITED, England
422. Lloyds Pharmacy Clinical Homecare
Limited, England
423. LLOYDS PHARMACY LIMITED,
England
424. LLOYDS PROPERTIES LIMITED,
England
425. LLOYDS Property Management
Company Belgium S.A., Belgium
426. LLOYDS RETAIL CHEMISTS
LIMITED, England
427. Lloyds Retail S.r.l., Socio Unico, Italy
428. LLOYDSFARMACIA ROMA 4 S.R.L.,
Italy
429. Lloydspharma Group S.A., Belgium
430. Lloydspharma S.A., Belgium
431. Lloydspharmacy Ireland Limited, Dublin
432. Lory Apotheke Mag. pharm. Karin
Eichinger KG, HG Wien
433. LP Clinical Homecare Group Limited,
England
434. LPL ONE LIMITED, England
435. M H GILL LIMITED, England
436. M PAYNE & CO LIMITED, England
437. Macfor International Finance Company
438. MACON Acquisition Corp.
439. Macro Helix LLC
440. Madison Acquisition Inc.
441. Marathon Acquisition Subsidiary, Inc.
442. Mariahilf-Apotheke Mag. pharm.
Christoph Rücklinger KG, LG St. Pölten
443. Mariahilf-Apotheke Mag. pharm. Helga
Mann KG, Landesgericht Graz
444. Marien-Apotheke Mag. pharm. Thomas
Job KG, LG Eisenstadt
445. Marien-Apotheke, Mag.pharm. Eva
Grabner KG, Landesgericht Korneuburg
446. Maryland First Aid Co., Inc.
447. MASTA Limited, England
448. Masters Drug Company, Inc.
449. MATIS Immobilien OHG, Stuttgart
450. Maurice F. Dougan Limited, Dublin
451. May Roberts Ltd, Dublin
452. MCK Acquisition Corp.
453. McK International Financial Holdings
(Barbados) SRL
454. McKesson (Cayman Islands) Inc.
455. McKesson (Shanghai) Trading Company
Limited
456. McKesson + Strategic Solutions ULC /
Solutions Strategiques McKesson + ULC
457. McKesson Automation Systems Inc.
458. McKesson Belgium Holdings SPRL,
Belgium
459. McKesson Canada Corporation/La
Corporation McKesson Canada
(SUCCESSOR)
460. McKesson Canada Finance IA ULC
461. McKesson Canada Finance IB ULC
462. McKesson Capital Funding Corp.
463. McKesson Capital Funding Corporation
464. McKesson Capital LLC
465. McKesson Central Fill LLC (McKesson
Distribution Holdings LLC)
466. McKesson Contract Research
Organization LLC
467. McKesson Cork Business Solutions
Unlimited Company
468. McKesson Corporate Properties, Inc.
469. McKesson Corporation
470. McKesson Development Corp.
471. McKesson Distribution Holdings LLC
472. McKesson Drug Company LLC
473. McKesson Europe AG
474. McKesson Europe Holdings GmbH & Co.
KGaA
475. McKesson Europe Holdings Verwaltungs
GmbH
476. McKesson Financial Holdings II
Unlimited Company
477. McKesson Financial Holdings Unlimited
Company
478. McKesson Financing Trust III
479. McKesson Financing Trust IV
480. McKesson Foundation Inc.

- 481. McKesson FRANCE HOLDINGS, Bobigny
- 482. McKesson France Retail, Bobigny B
- 483. McKesson Funding Company of Canada
- 484. McKesson Global Procurement & Sourcing Limited
- 485. McKesson Global Sourcing Limited
- 486. McKesson Global Sourcing Limited [Irish Branch]
- 487. McKesson Health Solutions Holdings LLC
- 488. McKesson Health Solutions LLC
- 489. McKesson Health Solutions Puerto Rico Inc.
- 490. McKesson Health Solutions Texas Inc.
- 491. McKesson High Volume Solutions Inc.
- 492. McKesson Information Solutions Finance S.a.r.l.
- 493. McKesson Information Solutions Holdings II S.a.r.l.
- 494. McKesson Information Solutions Holdings III S.a.r.l.
- 495. McKesson Information Solutions Holdings IV S.a.r.l.
- 496. McKesson Information Solutions Holdings V S.a.r.l.
- 497. McKesson Information Solutions III LLC
- 498. McKesson Information Solutions Inc. (McKesson Information Solutions LLC)
- 499. McKesson Information Solutions IV LLC
- 500. McKesson Information Solutions LLC
- 501. McKesson Information Solutions Topholdings S.a.r.l.
- 502. McKesson Information Solutions UK Limited
- 503. McKesson International Bermuda IP2A Limited
- 504. McKesson International Bermuda IP2B Unlimited
- 505. McKesson International Bermuda IP3A Limited
- 506. McKesson International Bermuda IP3B Unlimited (McKesson International Bermuda IP3A Limited)
- 507. McKesson International Bermuda IP4A Limited
- 508. McKesson International Bermuda IP4B Unlimited (McKesson International Bermuda IP4A Limited)
- 509. McKesson International Bermuda IP5A Limited
- 510. McKesson International Bermuda IP5B Unlimited (McKesson International Bermuda IP5A Limited)
- 511. McKesson International Bermuda Opco1A Limited
- 512. McKesson International Bermuda Opco1B Unlimited (McKesson International Bermuda Opco1A Limited)
- 513. McKesson International Bermuda Opco3A Limited
- 514. McKesson International Bermuda Opco3B Unlimited (McKesson International Bermuda Opco3A Limited)
- 515. McKesson International Bermuda Opco4A Limited
- 516. McKesson International Bermuda Opco4B Unlimited
- 517. McKesson International Finance III Limited (McKesson US Finance Corporation)
- 518. McKesson International Finance S.a.r.l.
- 519. McKesson International Holdings III S.a.r.l.
- 520. McKesson International Holdings IV S.a.r.l.
- 521. McKesson International Holdings S.a.r.l.
- 522. McKesson International Holdings Unlimited Company
- 523. McKesson International Holdings VI S.a.r.l.
- 524. McKesson International Holdings VII S.a.r.l.
- 525. McKesson International Investment Corp.
- 526. McKesson International Ireland I Limited
- 527. McKesson International LLC
- 528. McKesson International Malaysia Sdn Bhd
- 529. McKesson International S.a.r.l.
- 530. McKesson International Topholdings S.a.r.l.
- 531. McKesson Ireland Limited
- 532. McKesson Logistics Solutions
- 533. McKesson Medical Imaging Company Ltd. (predecessor)
- 534. McKesson Medical-Surgical FDT Inc.
- 535. McKesson Medical-Surgical Government Solutions LLC
- 536. McKesson Medical-Surgical Holdings Inc.
- 537. McKesson Medical-Surgical Inc.
- 538. McKesson Medical-Surgical Iowa Inc.

- 539. McKesson Medical-Surgical Iowa Supply Inc.
- 540. McKesson Medical-Surgical Maine Inc.
- 541. McKesson Medical-Surgical Manufacturing Inc.
- 542. McKesson Medical-Surgical MediMart Inc.
- 543. McKesson Medical-Surgical MediNet Inc.
- 544. McKesson Medical-Surgical Minnesota Inc. (McKesson Medical-Surgical Holdings Inc.)
- 545. McKesson Medical-Surgical Minnesota Supply Inc.
- 546. McKesson Medical-Surgical Supply Chain Services LLC
- 547. McKesson Medical-Surgical Top Holdings Inc.
- 548. McKesson Medication Management Holdings Inc.
- 549. McKesson Medication Management Virgin Islands Inc.
- 550. McKesson Norway Holdings AS
- 551. McKesson Pharmacy Optimization LLC
- 552. McKesson Pharmacy Systems Canada ULC
- 553. McKesson Pharmacy Systems LLC
- 554. McKesson Plasma and Biologics LLC
- 555. McKesson Prescription Drug Plan LLC
- 556. McKesson Property Company, Inc.
- 557. McKesson Purchasing Company LLC
- 558. McKesson Services Inc. (McKesson Services LLC)
- 559. McKesson Services LLC
- 560. McKesson Sourcing Services Inc.
- 561. McKesson Specialized Distribution Inc. / McKesson Distribution Specialisee Inc. (Successor)
- 562. McKesson Specialty Arizona Inc.
- 563. McKesson Specialty Care Distribution Corporation (McKesson Specialty Care Distribution LLC)
- 564. McKesson Specialty Care Distribution JV LLC
- 565. McKesson Specialty Care Distribution LLC
- 566. McKesson Specialty Corporation
- 567. McKesson Specialty Distribution LLC
- 568. McKesson Specialty Health Innovative Practice Services, LLC
- 569. McKesson Specialty Health Management Services LLC
- 570. McKesson Specialty Health Pharmaceutical & Biotech Solutions, LLC
- 571. McKesson Specialty Health Pharmaceutical & Biotech Solutions, LP (McKesson Specialty Health Pharmaceutical & Biotech Solutions, LLC)
- 572. McKesson Specialty Health Technology Products LLC
- 573. McKesson Specialty Pharmacy, LP (RxC Acquisition Company)
- 574. McKesson Specialty Prescription Services (Atlantic) Corporation/Corporation McKesson Services de Prescription Spécialisée (Atlantique)
- 575. McKesson Specialty Prescription Services (B.C.) Corporation
- 576. McKesson Specialty Prescription Services Corporation
- 577. McKesson SPS (Manitoba) Corporation
- 578. McKesson Strategic Services Limited
- 579. McKesson Technologies Inc.
- 580. McKesson Trading Company
- 581. McKesson Transportation Systems, Inc.
- 582. McKesson UK Finance I Limited
- 583. McKesson UK Finance II Limited
- 584. McKesson UK Finance V Limited
- 585. McKesson UK Holdings Limited
- 586. McKesson US Finance Corporation
- 587. McKesson US Holdings GP
- 588. McKesson Ventures LLC
- 589. McKesson Ventures Unlimited Company
- 590. McQueary Bros. Drug Company
- 591. McQueary Bros. Drug Company, LLC
- 592. McSweeney Dispensers 10 Limited, Ireland
- 593. McSweeney Dispensers 23 Limited, Ireland
- 594. MDD pharma N.V., Belgium
- 595. MED3000 Health Solutions Southeast
- 596. MED3000 RPG
- 597. Medaid Supply, Inc.
- 598. Medcon Telemedicine Technology, Inc.
- 599. Median Healthcare Services Unlimited Company, Ireland
- 600. Medical & Vaccine Products, Inc.
- 601. Medical Advisory Services for Travellers Abroad Limited, England
- 602. Medical Specialties Distributors Holdings, Inc. (MSD Parent Corporation)
- 603. Medical Specialties Distributors, LLC

- 604. Medical Specialties Holdings Corp.
(Medical Specialties Holdings II Corp.)
- 605. Medical Specialties Holdings II Corp.
- 606. Medicentres Canada Inc. (SUCCESSOR)
- 607. Medicine Shoppe Atlantic Corporation
- 608. Medicine Shoppe Canada Corporation
- 609. Medicine Shoppe Canada Real Estate Corporation
- 610. MEDIMART LIMITED, England
- 611. MediVation, Inc.
- 612. MedVentive Inc.
- 613. MeMed CZ s.r.o., Praha
- 614. Menges Medizintechnik Schweiz AG,
Sankt Gallen
- 615. Merlin Subsidiary Inc.
- 616. Merrick Healthcare Limited
- 617. Metabolic Healthcare Holdings Limited,
England
- 618. Metabolic Healthcare Limited, England
- 619. Metropolitan Integrated Cancer Center,
L.L.C.
- 620. MH/USON Radiation Management
Company, LLC
- 621. MHD-USO General, LLC
- 622. MHD-USO Management Company, LP
- 623. MHS Connecticut LLC
- 624. Michigan Pharmaceutical Services, LLC
- 625. Mid-Atlantic Radiation Oncology LLC
- 626. Millennium Merger Corporation
- 627. Mohawk Liqueur Corporation
- 628. Mohren-Apotheke Mag. Christian Müller
KG, LG Graz
- 629. Moore Medical LLC (McKesson Medical-
Surgical Government Solutions LLC)
- 630. Mosaic Acquisition Corporation
- 631. MOUNT PHARMACY LIMITED,
England
- 632. MSA Products LLC
- 633. MSD Acquisition Corp. (Medical
Specialties Holdings Corp.)
- 634. MSD Parent Corporation (MSD
Acquisition Corp.)
- 635. Multum Information Services, Inc.
- 636. MUNRO PHARMACY LIMITED,
Scotland
- 637. MWPC Acquisition Corp.
- 638. MWPC Acquisition Corp. (PA)
- 639. My MHealth Limited, England & Wales
- 640. myhca, inc.
- 641. NARO, LLC
- 642. National Oncology Alliance, Inc.
- 643. Natureline, Dublin
- 644. NDC of Canada, Inc.
- 645. NDCHealth Corporation
- 646. NDCHealth Pharmacy Systems and
Services, Inc.
- 647. Nebraska Pharmaceutical Services, LLC
- 648. Negatron, Inc.
- 649. Nensi d.o.o., Ljubljana
- 650. NERO GP, LLC
- 651. New Experimental Therapeutics of San
Antonio, LLC
- 652. NEW KIRK PHARMACY LIMITED,
Scotland
- 653. New Mexico Pharmaceutical Services,
LLC
- 654. NewHealthCo, LLC
- 655. NexCura, LLC (McKesson Specialty
Health Technology Products LLC)
- 656. Nibelungen-Apotheke Mag. pharm.
Michaela Wachter KG, LG St. Pölten
- 657. Norsk Medisinaldepot AS
- 658. North Carolina Pharmaceutical Services,
LLC
- 659. Northeast Pennsylvania Radiation
Oncology, LP
- 660. Northern Arizona Oncology Centers, LLC
- 661. Northern Boulevard Radiation Oncology
Management, LLC
- 662. Northern San Fernando Valley Radiation
Oncology, LLC
- 663. Northstar Healthcare Holdings Limited
- 664. Northstar Healthcare Holdings Unlimited
Company
- 665. Northstar Healthcare Limited
- 666. Northstar Healthcare Unlimited Company
- 667. Northstar International Holdings Limited
- 668. Northstar Rx LLC
- 669. Norvern Enterprises, Inc.
- 670. NR Direct, Inc. (McKesson Patient Care
Solutions Inc.)
- 671. O'Leary Pharmacy (Lucan) Limited,
Dublin
- 672. OCP FORMATION, Bobigny
- 673. OCP PORTUGAL, PRODUTOS
FARMACÊUTICOS, S.A., Maia
- 674. OCP REPARTITION, Bobigny B
- 675. OCP, Bobigny
- 676. Oncology Holdings II, Inc.
- 677. Oncology Holdings, Inc.
- 678. Oncology Rehab Partners, LLC

- | | |
|---|--|
| <p>679. Oncology Therapeutics Network Corporation</p> <p>680. Oncology Today, LP</p> <p>681. OnMark, Inc.</p> <p>682. Optimed Health Limited, England & Wales</p> <p>683. Orca Acquisition Corp.</p> <p>684. Ørebekk Apotek AS</p> <p>685. Oswald-Apotheke Mag. pharm. Ilse Pedevilla KG, LG Feldkirch</p> <p>686. OTN Generics, Inc.</p> <p>687. OTN Participant, Inc.</p> <p>688. Outpatient Infusion Systems, Inc</p> <p>689. Øygarden Apotek AS</p> <p>690. P C Cahill & Company Limited, Dublin</p> <p>691. P.L.C.E., Inc.</p> <p>692. Packet Merger Sub Inc.</p> <p>693. PALEMODA LIMITED, England</p> <p>694. Palm Merger Sub, Inc.</p> <p>695. Panther Acquisition Corporation</p> <p>696. Panther-Apotheke Mag. pharm. Margarete Breyha KG., LG St. Pölten</p> <p>697. Paracelsus-Apotheke Mag. pharm. Dr. Birgit Müller KG, Austria</p> <p>698. Pathology Service Associates, LLC</p> <p>699. Pathway Purchasing Network, LLC</p> <p>700. Patient Account Management Services, Inc.</p> <p>701. PAUL WHEELER LIMITED, England</p> <p>702. PCB SA, Belgium</p> <p>703. PEEL STREET PHARMACY LIMITED, England</p> <p>704. peerVue, Inc. (DE)</p> <p>705. peerVue, Inc. (NH)</p> <p>706. Pemberton Marketing International Limited</p> <p>707. Penn-Chem Corporation</p> <p>708. PERILLA Grundstücks-Verwaltungsgesellschaft mbH & Co. KG, AG München</p> <p>709. Per-Se Transaction Services, Inc.</p> <p>710. PF2 McKesson Technologies Inc.</p> <p>711. PF2 SpinCo Inc.</p> <p>712. Pharma Belgium Belmedis SA, Belgium</p> <p>713. PHARMA PARTNERS, Belgium</p> <p>714. Pharma Services (NI) Limited, Northern Ireland</p> <p>715. Pharmaceutical Distributors Federation Ireland Company Limited By Guarantee</p> <p>716. Pharmaceutical Support Services, Inc.</p> <p>717. Pharmacie Ananga-Talom, Belgium</p> | <p>718. Pharmacie de la Bascule, Belgium</p> <p>719. PHARMACTIV DISTRIBUTION, Bobigny B</p> <p>720. Pharmacy O'Riada Holdings Limited, Dublin</p> <p>721. PHARMAGEN LIMITED, England</p> <p>722. PHILIP GOODMAN LIMITED, England</p> <p>723. PHR ANTILLES, FORT DE FRANCE</p> <p>724. PhyServ Solutions, Inc.</p> <p>725. Physician Micro Systems, Inc.</p> <p>726. Physician Oncology Services Management Company, LLC</p> <p>727. Physician Reliance Holdings, LLC</p> <p>728. Physician Reliance Maryland, LP</p> <p>729. Physician Reliance Network, Inc. (Physician Reliance Network, LLC)</p> <p>730. Physician Reliance Network, LLC</p> <p>731. Physician Reliance, L.P.</p> <p>732. Physician Reliance, LLC</p> <p>733. Physician Sales & Service Limited Partnership</p> <p>734. Physician Sales & Service, Inc. (McKesson Medical-Surgical Top Holdings Inc.)</p> <p>735. Pindsle Apotek AS</p> <p>736. PMLX Limited</p> <p>737. POC Management Group, LLC (Dispensing Solutions, Inc.)</p> <p>738. Podiatry Online, Inc.</p> <p>739. Portico Systems of Delaware, Inc.</p> <p>740. POS I Corp. (Dublin 2016 Acquisition, LLC)</p> <p>741. Presbyterian Cancer Center-Dallas, LLC</p> <p>742. Prescribing Support Services Limited, England & Wales</p> <p>743. Prima Brands Limited, Northern Ireland</p> <p>744. PRIMELIGHT LIMITED, England</p> <p>745. Prisma S.A.S.</p> <p>746. PRN Physician Reliance, LLC</p> <p>747. Pro-AvO GmbH, Deutschland</p> <p>748. Proclaim, Inc. (McKesson Medical-Surgical MediMart Inc.)</p> <p>749. PRODILAB, France</p> <p>750. Providence Radiation Oncology Partners LLC</p> <p>751. PSS China Sourcing Limited</p> <p>752. PSS Global Holdings</p> <p>753. PSS Global Sourcing China Business Trust</p> <p>754. PSS Global Sourcing Hong Kong Limited</p> |
|---|--|

755. PSS Global Sourcing Limited [Hong Kong]
756. PSS HK 1 Limited
757. PSS Holding, Inc. (McKesson Medical-Surgical Inc.)
758. PSS Service, Inc. (McKesson Medical-Surgical Top Holdings Inc.)
759. PSS Southeast Asia Limited
760. PSS World Medical, Inc.
761. PST Products, LLC
762. PST Services, Inc. (PST Products, LLC)
763. Purchasing Alliance for Clinical Therapeutics, LLC
764. R F FOSKETT & SON LIMITED, England
765. R GORDON DRUMMOND LIMITED, England
766. R/X Automation Solutions, LLC
767. Raabtal-Apotheke Mag.pharm. Karin Drawetz KG, Landesgericht Graz
768. Radiation Oncology Services of America, Inc.
769. Radiotherapy Clinic Holdings, LLC
770. Radiotherapy Clinics of Kentuckiana, LLC
771. Radiotherapy Clinics of Kentuckiana-2, LLC
772. Radius Data Solutions, LLC
773. Radius Reimbursement Services, LLC
774. Radunnco, Inc.
775. Rancare, Inc.
776. Randolph Home Care Inc.
777. Randolph Medical Inc.
778. RCOG Cancer Centers, LLC
779. Rebel Distributors Corp. (McKesson Medical-Surgical Top Holdings Inc.)
780. recucare GmbH, Stuttgart
781. recusana GmbH, Stuttgart
782. Regenbogenapotheke "Am Leberberg" Mag. pharm. Andreas Portisch KG, HG Wien
783. RelayHealth Corporation (McKesson Information Solutions LLC)
784. Renoir Acquisition Corporation
785. Renoir Acquisition Corporation (DE)
786. RESEAU SANTE, BREST
787. RetraceHealth, Inc.
788. Rexall Pharmacy Group Ltd.
789. Rexall/Pharma Plus Pharmacies (BC) Ltd.
790. Rexall/Pharma Plus Pharmacies (Sask) Ltd.
791. Rexall/Pharma Plus Pharmacies Ltd.
792. Riel, Inc.
793. Riverside Radiation Oncology, LLC (Vantage Oncology Treatment Centers, LLC)
794. R-jet, Incorporated
795. RMCC Cancer Center, Inc. (RMCC Cancer Center, LLC)
796. RMCC Cancer Center, LLC
797. ROSA of Eastern Shore, LLC
798. ROSA of Georgia, LLC
799. ROSA of South Alabama, LLC
800. ROSA of Southern New Jersey, LLC
801. Roth Medical Services, Inc.
802. RPRS, LLC
803. RX Information Technology LLC
804. RxC Acquisition Company
805. RxCrossroads 3PL LLC
806. Ryle and De Lacy Pharmacies Limited, Ireland
807. S.K.U., Inc.
808. Salus-Apotheke Mag. pharm. Simone Gaigg KG, Salzburg
809. Salvator - Apotheke Mag. pharm. Gertrude Pölzl KG, LG Leoben
810. San Bruno Mountain Ltd., A California Limited Partnership
811. Sandviken Apotek AS
812. Sangers (Northern Ireland) Limited, Northern Ireland
813. SANOVA Pharma GesmbH, HG Wien
814. SAVORY & MOORE (JERSEY) LIMITED, Jersey
815. SAVORY & MOORE LIMITED, Scotland
816. SCHOLES (CHEMISTS) LIMITED, England
817. Schutzensgelapotheke Neufeld Mag. Schweifer KG, LG Eisenstadt
818. Scrip Pak, LLC (Linear Holdings, LLC)
819. Script2U Holdings LLC
820. Script2U LLC
821. ScriptHero LLC
822. ScriptHero Pharmacy Holdings LLC
823. ScriptHero Pharmacy LLC
824. Select RX, LLC (Linear Holdings, LLC)
825. SelectPlus Oncology, LLC
826. Sens Arbeidsinkluderung AS
827. Sens Eiendom AS
828. Sens Gruppen AS
829. Sens Utvikling AS

830. SERVICE DE LA REPARTITION
PHARMACEUTIQUE, Paris
831. SF Valley Derm Equipment I, LLC
832. Sherman Oaks Radiation Oncology, LLC
(Vantage Oncology Treatment Centers,
LLC)
833. Sherman Oaks Radiation Technology,
LLC (Vantage Oncology Treatment
Centers, LLC)
834. Shoup Properties, Inc.
835. SHS V Medtech Investments GmbH &
Co. KG
836. Simply Medical LLC
837. SIVEM Pharmaceuticals ULC/SIVEM
Produits Pharmaceutiques ULC
838. Six R Investments, Inc.
839. SOCIETE COOPERATIVE OUEST
PARTAGE, BREST
840. SOCIETE D'ETUDES ET DE
REALISATIONS INFORMATIQUES,
Monaco
841. Sofarmex BVBA, Belgium
842. Sofiadis SCRL, Belgium
843. Soldier Acquisition Corporation
844. SOPI The Lough Limited, Ireland
845. SOPI Youghal Limited, Ireland
846. SourceTenn LLC
847. South Alabama Cancer Centers, LLC
848. South Bay Radiation Oncology, LLC
849. South Pacific Medical Inc.
850. Southeast Merger Corp.
851. Southeast Texas Cancer Centers, L.P.
852. Southern California Radiation Oncology,
LLC
853. Spider Acquisition Corporation
854. Spirit Acquisition Corporation
855. Spring Valley Industries, LLC
856. St. Louis Pharmaceutical Services, LLC
857. St. Lucas-Apotheke Mag.pharm. Ilona
Elisabeth Leitner KG, HG Wien
858. St. Markus Apotheke Dr. Elke
Kramberger-Kaplan KG, LG Linz
859. St. Richard Apotheke Mag.pharm. Ursula
Kohl KG, Landesgericht Korneuburg
860. Stadion-Apotheke Mag. pharm. Ulrike
Grosser-Schmidt KG, LG St. Pölten
861. Stadt-Apotheke "Zur heiligen Barbara"
Mag. pharm. Igor Mauritsch KG, Austria
862. Stadtapotheke Fürstenfeld Mag. pharm.
Waltraud Maier KG, Landesgericht Graz
863. Stat RX USA, LLC (Linear Holdings,
LLC)
864. STATIM FINANCE LIMITED, England
865. STEPHEN SMITH LIMITED, Guernsey
866. Sterling Medical Services, LLC
(McKesson Patient Care Solutions Inc.)
867. STQ LLC
868. Strategic Health Alliance II, Inc.
869. Strategic Health Alliance Management
Corp.
870. Strategic Sourcing Services LLC
871. Streator Radiation Oncology, LLC
872. Stubaital-Apotheke Mag.pharm. Christian
Kernstock KG, LG Innsbruck
873. Summa Script LLC
874. Sund Apotek AS
875. SUPERFIELD LIMITED, England
876. Supplylogix LLC
877. T AND I WHITE LIMITED, England
878. T. Sheridan Sales & Marketing, Dublin
879. Tabor Apotheke Mag. pharm. Wolfram
Schaden KG, LG Steyr
880. Targa Parent Holdings, LLC
881. TBC Products, Inc.
882. Temperature Controlled Pharmaceuticals
Limited
883. Test Corporation changed 2 GM 3 AG
884. Test Entity - Corporation
885. Test Entity - Corporation (Glenette)
886. Test Entity - LLC (Anne)
887. Test Entity - LLC (Glenette)
888. Test Entity - LLC (Karen)
889. Test Entity - LLC (Melissa)
890. Test Entity - LP
891. Test Entity - Manager LLC
892. Test Entity - Member LLC
893. Test Entity - Parent Corporation
894. Texas Pharmaceutical Services, LLC
895. Texas Proton Therapy Center, LLC
896. The Oregon Cancer Centers, Ltd.
897. Theratech, Inc. (McKesson Medical-
Surgical Top Holdings Inc.)
898. ThriftyMed, Inc. (McKesson Medical-
Surgical Top Holdings Inc.)
899. THURNBY ROSE LIMITED, England
900. Titus Home Health Care LLC
901. Tjellesen Max Jenne A/S, Rodovre
902. Todin A/S, Denmark
903. TOPS Pharmacy Services, Inc.
904. Tower Radiation Technology, LLC
905. Tracer Enterprises LLC

906. Tri-State Radiation Oncology Centers, LLC
907. Tuna Acquisition Corp.
908. Tyler Radiation Equipment Leasing, LLC
909. Unicare Dispensers 16 Limited, Ireland
910. Unicare Dispensers 27 Limited, Ireland
911. Unicare Dispensers 5 Limited, Ireland
912. Unicare Pharmacy Group Limited, Dublin
913. United Drug (Wholesale) Limited
914. United Drug Distributors Ireland Limited
915. Unity Oncology, LLC
916. Urbani-Apotheke Mag. pharm. Bernhard Prattes KG, LG Graz
917. US Oncology Corporate, Inc.
918. US Oncology Holdings, Inc.
919. US Oncology Lab Services, LLC
920. US Oncology Pharmaceutical Services, LLC
921. US Oncology Pharmacy GPO, L.P.
922. US Oncology Reimbursement Solutions, LLC
923. US Oncology Research, Inc. (US Oncology Research, LLC)
924. US Oncology Research, LLC
925. US Oncology Specialty, LP
926. US Oncology, Inc.
927. USCITA LIMITED, England
928. USON Insurance Company
929. USON Risk Retention Group, Inc.
930. Utah Acquisition Corporation
931. Valley Equipment Company
932. Vantage Acquisition Company, LLC (Vantage Oncology, LLC)
933. Vantage Acquisition Finance, LLC (Vantage Oncology, LLC)
934. Vantage Cancer Care - Alabama, LLC (Vantage Cancer Care Networks, LLC)
935. Vantage Cancer Care - Indiana, LLC (Vantage Cancer Care Networks, LLC)
936. Vantage Cancer Care - New Mexico, LLC (Vantage Cancer Care Networks, LLC)
937. Vantage Cancer Care Network of Alabama, LLC (Vantage Cancer Care Networks, LLC)
938. Vantage Cancer Care Network of Indiana, LLC (Vantage Cancer Care Networks, LLC)
939. Vantage Cancer Care Network of New Mexico, LLC (Vantage Cancer Care Networks, LLC)
940. Vantage Cancer Care Networks, LLC
941. Vantage Cancer Centers of Georgia, LLC
942. Vantage Central Ohio Radiation Therapy, LLC
943. Vantage Equipment Acquisition, LLC
944. Vantage Exton Radiation Oncology, LLC
945. Vantage Medical Management Services, LLC
946. Vantage Mokena Radiation Oncology, LLC
947. Vantage Oncology - Brooklyn, LLC
948. Vantage Oncology Centers - Beverly Hills, LLC
949. Vantage Oncology Finance Co. (Vantage Oncology, LLC)
950. Vantage Oncology Holdings, LLC
951. Vantage Oncology LLC PAC Corporation
952. Vantage Oncology Physics, LLC
953. Vantage Oncology Treatment Centers - Brevard, LLC
954. Vantage Oncology Treatment Centers - Brockton, LLC
955. Vantage Oncology Treatment Centers - Central Florida, LLC (Vantage Oncology Treatment Centers, LLC)
956. Vantage Oncology Treatment Centers - Northern Arizona, LLC
957. Vantage Oncology Treatment Centers - Ohio, LLC (Vantage Oncology Treatment Centers, LLC)
958. Vantage Oncology Treatment Centers - San Antonio, LLC (Vantage Oncology Treatment Centers, LLC)
959. Vantage Oncology Treatment Centers - Tri-State, LLC
960. Vantage Oncology Treatment Centers, LLC
961. Vantage Oncology, LLC
962. Vantage Operational Support Services, LLC
963. Vantage Radiation Oncology Associates, LLC
964. Vantage San Antonio Radiation Oncology, LLC (Vantage Oncology Treatment Centers - San Antonio, LLC)
965. Vantage South Suburban Radiation Oncology, LLC
966. VC Services, Inc.
967. VEC GP, LLC
968. VerbalCare, LLC
969. Verdal Apotek AS
970. Very Important Products, Inc.

971. Visitacion Associates
972. Vitapharm, proizvodnja in trgovina
farmaceutskih izdelkov d.o.o., Murska
Sobota
973. Vitusapotek Jessheim Storsenter AS
974. Vitus-Apoteket Torvbyen Fredrikstad AS
975. VOTC-Queens, LLC
976. Vulcan Acquisition Subsidiary, Inc.
977. W H CHANTER LIMITED, England
978. W H GREEN (CHEMISTS) LIMITED,
England
979. W JAMIESON (CHEMISTS) LIMITED,
England
980. W.H.C.P. (DUNDEE) LIMITED,
Scotland
981. Walsh Distribution, L.L.C.
982. Walsh Healthcare Solutions LLC
983. Walsh Healthcare Solutions, Inc.
984. Walsh Heartland, L.L.C.
985. Walsh Southwest L.L.C.
986. Well.ca ULC
987. West Florida Radiation Therapy, LLC
988. West Wholesale Drug Co.
989. WESTCLOSE LIMITED, England
990. Western Tumor Radiation Oncology, LLC
(Vantage Oncology Treatment Centers,
LLC)
991. Westside LA Derm Equipment I, LLC
992. WFCC Radiation Management Company,
LLC
993. Wickham Radiation Oncology, LLC
(Vantage Oncology Treatment Centers,
LLC)
994. Wiley Industries, LLC
995. Wilkes Barre Radiation Technology, LLC
(Vantage Oncology Treatment Centers,
LLC)
996. Wilkes-Barre Radiation Oncology, LLC
997. Windmill Realty, LLC
998. WOODSIDE PHARMACY (GLASGOW)
LIMITED, Scotland
999. World Medical Government Solutions,
LLC
1000. WorldMed Shared Services, Inc.
1001. WZ-WundZentren GmbH, AG Düsseldorf
1002. Ybbstal-Apotheke Mag.pharm. Adelheid
Tazreiter KG, LG St. Pölten
1003. Zeepro, Inc.

EXHIBIT K

Subdivision Settlement Participation Form

Governmental Entity:	State:
Authorized Official:	
Address 1:	
Address 2:	
City, State, Zip:	
Phone:	
Email:	

The governmental entity identified above (“*Governmental Entity*”), in order to obtain and in consideration for the benefits provided to the Governmental Entity pursuant to the Settlement Agreement dated July 21, 2021 (“*Distributor Settlement*”), and acting through the undersigned authorized official, hereby elects to participate in the Distributor Settlement, release all Released Claims against all Released Entities, and agrees as follows.

1. The Governmental Entity is aware of and has reviewed the Distributor Settlement, understands that all terms in this Participation Form have the meanings defined therein, and agrees that by signing this Participation Form, the Governmental Entity elects to participate in the Distributor Settlement and become a Participating Subdivision as provided therein.
2. The Governmental Entity shall, within 14 days of the Reference Date and prior to the filing of the Consent Judgment, secure the dismissal with prejudice of any Released Claims that it has filed.
3. The Governmental Entity agrees to the terms of the Distributor Settlement pertaining to Subdivisions as defined therein.
4. By agreeing to the terms of the Distributor Settlement and becoming a Releasor, the Governmental Entity is entitled to the benefits provided therein, including, if applicable, monetary payments beginning after the Effective Date.
5. The Governmental Entity agrees to use any monies it receives through the Distributor Settlement solely for the purposes provided therein.
6. The Governmental Entity submits to the jurisdiction of the court in the Governmental Entity’s state where the Consent Judgment is filed for purposes limited to that court’s role as provided in, and for resolving disputes to the extent provided in, the Distributor Settlement. The Governmental Entity likewise agrees to arbitrate before the National Arbitration Panel as provided in, and for resolving disputes to the extent otherwise provided in, the Distributor Settlement.

7. The Governmental Entity has the right to enforce the Distributor Settlement as provided therein.
8. The Governmental Entity, as a Participating Subdivision, hereby becomes a Releasor for all purposes in the Distributor Settlement, including, but not limited to, all provisions of Part XI, and along with all departments, agencies, divisions, boards, commissions, districts, instrumentalities of any kind and attorneys, and any person in their official capacity elected or appointed to serve any of the foregoing and any agency, person, or other entity claiming by or through any of the foregoing, and any other entity identified in the definition of Releasor, provides for a release to the fullest extent of its authority. As a Releasor, the Governmental Entity hereby absolutely, unconditionally, and irrevocably covenants not to bring, file, or claim, or to cause, assist or permit to be brought, filed, or claimed, or to otherwise seek to establish liability for any Released Claims against any Released Entity in any forum whatsoever. The releases provided for in the Distributor Settlement are intended by the Parties to be broad and shall be interpreted so as to give the Released Entities the broadest possible bar against any liability relating in any way to Released Claims and extend to the full extent of the power of the Governmental Entity to release claims. The Distributor Settlement shall be a complete bar to any Released Claim.
9. The Governmental Entity hereby takes on all rights and obligations of a Participating Subdivision as set forth in the Distributor Settlement.
10. In connection with the releases provided for in the Distributor Settlement, each Governmental Entity expressly waives, releases, and forever discharges any and all provisions, rights, and benefits conferred by any law of any state or territory of the United States or other jurisdiction, or principle of common law, which is similar, comparable, or equivalent to § 1542 of the California Civil Code, which reads:

General Release; extent. A general release does not extend to claims that the creditor or releasing party does not know or suspect to exist in his or her favor at the time of executing the release, and that if known by him or her would have materially affected his or her settlement with the debtor or released party.

A Releasor may hereafter discover facts other than or different from those which it knows, believes, or assumes to be true with respect to the Released Claims, but each Governmental Entity hereby expressly waives and fully, finally, and forever settles, releases and discharges, upon the Effective Date, any and all Released Claims that may exist as of such date but which Releasors do not know or suspect to exist, whether through ignorance, oversight, error, negligence or through no fault whatsoever, and which, if known, would materially affect the Governmental Entities' decision to participate in the Distributor Settlement.

11. Nothing herein is intended to modify in any way the terms of the Distributor Settlement, to which Governmental Entity hereby agrees. To the extent this Participation Form is interpreted differently from the Distributor Settlement in any respect, the Distributor Settlement controls.

I have all necessary power and authorization to execute this Participation Form on behalf of the Governmental Entity.

Signature: _____

Name: _____

Title: _____

Date: _____

SPECIMEN

EXHIBIT L

Settlement Fund Administrator

This Exhibit L will be appended to the Agreement prior to the Initial Participation Date pursuant to Section I.MMM.

EXHIBIT M

Settlement Payment Schedule

The below reflects the maximum payment if all States become Settling States and no offsets or reductions pursuant to this Agreement apply.

The text of this Agreement explains the terms, conditions, and underlying calculations for each of these Payments.

	Payment 1	Payment 2	Payment 3	Payment 4	Payment 5	Payment 6	Payment 7	Payment 8	Payment 9	Payment 10	Payment 11	Payment 12	Payment 13	Payment 14	Payment 15	Payment 16	Payment 17	Payment 18	Total				
Resitution/Abatement	\$792,612,857.89	\$832,997,473.28	\$832,997,473.28	\$1,042,614,337.16	\$1,042,614,337.15	\$1,042,614,337.15	\$1,042,614,337.15	\$1,226,240,076.84	\$1,226,240,076.84	\$1,226,240,076.84	\$1,030,778,538.44	\$1,030,778,538.44	\$1,030,778,538.44	\$1,030,778,538.44	\$1,030,778,538.44	\$1,030,778,538.44	\$1,030,778,538.44	\$1,030,778,538.44	\$1,030,778,538.44	\$18,554,013,691.11			
Base	\$458,881,128.25	\$482,261,695.06	\$482,261,695.06	\$603,618,826.78	\$603,618,826.77	\$562,304,221.38	\$562,304,221.38	\$668,613,860.15	\$668,613,860.15	\$668,613,860.15	\$555,451,916.87	\$555,451,916.87	\$555,451,916.87	\$555,451,916.87	\$555,451,916.87	\$555,451,916.87	\$555,451,916.87	\$555,451,916.87	\$555,451,916.87	\$555,451,916.87	\$10,204,707,530.09		
Bonus A	\$333,731,729.64	\$350,735,778.22	\$350,735,778.22	\$438,995,510.38	\$438,995,510.38	\$408,948,524.64	\$408,948,524.64	\$486,264,625.57	\$486,264,625.57	\$486,264,625.57	\$403,965,030.45	\$403,965,030.45	\$403,965,030.45	\$403,965,030.45	\$403,965,030.45	\$403,965,030.45	\$403,965,030.45	\$403,965,030.45	\$403,965,030.45	\$403,965,030.45	\$7,421,605,476.43		
Bonus B	\$208,582,331.02	\$219,209,861.39	\$219,209,861.39	\$274,372,193.99	\$274,372,193.99	\$255,592,827.90	\$255,592,827.90	\$303,915,390.98	\$303,915,390.98	\$303,915,390.98	\$252,478,144.03	\$252,478,144.03	\$252,478,144.03	\$252,478,144.03	\$252,478,144.03	\$252,478,144.03	\$252,478,144.03	\$252,478,144.03	\$252,478,144.03	\$252,478,144.03	\$4,638,503,422.77		
Bonus C	\$125,149,398.61	\$131,525,916.83	\$131,525,916.83	\$164,623,316.39	\$164,623,316.39	\$153,355,696.74	\$153,355,696.74	\$182,349,234.59	\$182,349,234.59	\$182,349,234.59	\$151,486,886.42	\$151,486,886.42	\$151,486,886.42	\$151,486,886.42	\$151,486,886.42	\$151,486,886.42	\$151,486,886.42	\$151,486,886.42	\$151,486,886.42	\$151,486,886.42	\$2,783,102,053.66		
Bonus D						\$71,361,591.12	\$71,361,591.12	\$71,361,591.12	\$71,361,591.12	\$71,361,591.12	\$71,361,591.12	\$71,361,591.12	\$71,361,591.12	\$71,361,591.12	\$71,361,591.12	\$71,361,591.12	\$71,361,591.12	\$71,361,591.12	\$71,361,591.12	\$71,361,591.12	\$927,700,684.60		
Additional Restitution Amount	\$64,615,384.62	\$113,076,923.08	\$105,000,000.00	\$0.00	\$0.00	\$0.00	\$0.00	\$0.00	\$0.00	\$0.00	\$0.00	\$0.00	\$0.00	\$0.00	\$0.00	\$0.00	\$0.00	\$0.00	\$0.00	\$0.00	\$282,692,307.70		
State Cost Fund	\$56,538,461.54	\$0.00	\$0.00	\$0.00	\$0.00	\$0.00	\$0.00	\$0.00	\$0.00	\$0.00	\$0.00	\$0.00	\$0.00	\$0.00	\$0.00	\$0.00	\$0.00	\$0.00	\$0.00	\$0.00	\$56,538,461.54		
State Outside Counsel Fee Fund	\$136,044,378.70	\$129,230,769.23	\$17,417,159.76	\$0.00	\$0.00	\$0.00	\$0.00	\$0.00	\$0.00	\$0.00	\$0.00	\$0.00	\$0.00	\$0.00	\$0.00	\$0.00	\$0.00	\$0.00	\$0.00	\$0.00	\$282,692,307.70		
Attorney Fee Fund	\$136,044,378.70	\$150,934,911.25	\$270,825,443.80	\$183,625,739.68	\$183,625,739.69	\$183,625,739.69	\$183,625,739.69	\$0.00	\$0.00	\$0.00	\$0.00	\$0.00	\$0.00	\$0.00	\$0.00	\$0.00	\$0.00	\$0.00	\$0.00	\$0.00	\$1,292,307,692.51		
MDL Expense Fund	\$40,384,615.39	\$0.00	\$0.00	\$0.00	\$0.00	\$0.00	\$0.00	\$0.00	\$0.00	\$0.00	\$0.00	\$0.00	\$0.00	\$0.00	\$0.00	\$0.00	\$0.00	\$0.00	\$0.00	\$0.00	\$40,384,615.39		
Litigating Subdivision Cost Fund	\$40,000,000.00	\$40,000,000.00	\$40,000,000.00	\$0.00	\$0.00	\$0.00	\$0.00	\$0.00	\$0.00	\$0.00	\$0.00	\$0.00	\$0.00	\$0.00	\$0.00	\$0.00	\$0.00	\$0.00	\$0.00	\$0.00	\$120,000,000.00		
Total Payment	\$1,266,240,076.84	\$1,266,240,076.84	\$1,266,240,076.84	\$1,226,240,076.84	\$1,226,240,076.84	\$1,226,240,076.84	\$1,226,240,076.84	\$1,226,240,076.84	\$1,226,240,076.84	\$1,226,240,076.84	\$1,030,778,538.44	\$1,030,778,538.44	\$1,030,778,538.44	\$1,030,778,538.44	\$1,030,778,538.44	\$1,030,778,538.44	\$1,030,778,538.44	\$1,030,778,538.44	\$1,030,778,538.44	\$20,628,629,075.93	Max After Credit		
																					\$491,370,923.07	Tribal/W. Va. Credit	
																						\$21,119,999,999.00	Global Settlement Amount

EXHIBIT N

Additional Restitution Amount Allocation

American Samoa	0.0269444247%
Arizona	3.6430210329%
California	16.2669545320%
Colorado	2.7085512198%
Connecticut	2.1096636070%
District of Columbia	0.3322525916%
Guam	0.0804074609%
Illinois	5.4255643065%
Iowa	1.2999070108%
Kansas	1.3410510698%
Louisiana	2.3525361878%
Maine	0.9038789471%
Maryland	3.2974316916%
Massachusetts	3.6093694218%
Minnesota	2.1790874099%
Missouri	3.1849331362%
N. Mariana Islands	0.0285222675%
Nebraska	0.7246475605%
New Jersey	4.3741379541%
New York	9.7303039729%
North Carolina	5.1803544928%
North Dakota	0.3171626484%
Oregon	2.2051475878%
Pennsylvania	7.0279415168%
Tennessee	4.2216179010%
Texas	10.4894528864%
Virgin Islands	0.0544915651%
Virginia	3.7333854452%
Wisconsin	2.8360231633%
Wyoming	0.3152569876%

EXHIBIT O

Adoption of a State-Subdivision Agreement

A State-Subdivision Agreement shall be applied if it meets the requirements of Section V and is approved by the State and by the State's Subdivisions as follows:

1. *Requirements for Approval.* A State-Subdivision Agreement shall be agreed when it has been approved by the State and either (a) Subdivisions whose aggregate "*Population Percentages,*" determined as set forth below, total more than sixty percent (60%), or (b) Subdivisions whose aggregate Population Percentages total more than fifty percent (50%) provided that these Subdivisions also represent fifteen percent (15%) or more of the State's counties or parishes (or, in the case of Settling States whose counties and parishes that do not function as local governments, fifteen percent (15%) of or more of the Settling State's General Purpose Governments that qualify as Subdivisions), by number.

2. *Approval Authority.* Approval by the State shall be by the Attorney General. Approval by a Subdivision shall be by the appropriate official or legislative body pursuant to the required procedures for that Subdivision to agree to a legally binding settlement.

3. *Population Percentage Calculation.* For purposes of this Exhibit O only, Population Percentages shall be determined as follows: For States with functional counties or parishes¹⁷, the Population Percentage of each county or parish shall be deemed to be equal to (a) (1) two hundred percent (200%) of the population of such county or parish, minus (2) the aggregate population of all Primary Incorporated Municipalities located in such county or parish, divided by (b) two hundred percent (200%) of the State's population. A "*Primary Incorporated Municipality*" means a city, town, village or other municipality incorporated under applicable state law with a population of at least 25,000 that is not located within another incorporated municipality. The Population Percentage of each Primary Incorporated Municipality shall be equal to its population (including the population of any incorporated or unincorporated municipality located therein) divided by two hundred percent (200%) of the State's population; *provided* that the Population Percentage of a Primary Incorporated Municipality that is not located within a county shall be equal to two hundred percent (200%) of its population (including the population of any incorporated or unincorporated municipality located therein) divided by two hundred percent (200%) of the State's population. For all States that do not have functional counties or parishes, the Population Percentage of each General Purpose Government (including any incorporated or unincorporated municipality located therein), shall be equal to its population divided by the State's population.

4. *Preexisting Agreements and Statutory Provisions.* A State may include with the notice to its Subdivisions an existing agreement, a proposed agreement, or statutory provisions regarding the distribution and use of settlement funds and have the acceptance of such an agreement or statutory provision be part of the requirements to be an Initial Participating Subdivision.

¹⁷ Certain states do not have counties or parishes that have functional governments, including: Alaska, Connecticut, Massachusetts, Rhode Island, and Vermont.

5. *Revised Agreements.* A State-Subdivision Agreement that has been revised, supplemented, or refined shall be applied if it meets the requirements of Section V and is approved by the State and by the State's Subdivisions pursuant to the terms above.

EXHIBIT P

Injunctive Relief

I. INTRODUCTION

- A. Within ninety (90) days of the Effective Date unless otherwise set forth herein, each Injunctive Relief Distributor shall implement the injunctive relief terms set forth in Sections II through XIX (the "*Injunctive Relief Terms*") in its Controlled Substance Monitoring Program ("*CSMP*").
- B. The Effective Date of these Injunctive Relief Terms shall be defined by Section I.P of the Settlement Agreement, dated as of July 21, 2021, which incorporates these Injunctive Relief Terms as Exhibit P.

II. TERM AND SCOPE

- A. The duration of the Injunctive Relief Terms contained in Sections IV through XVI shall be ten (10) years from the Effective Date.
- B. McKesson Corporation, Cardinal Health, Inc., and AmerisourceBergen Corporation are referred to collectively throughout these Injunctive Relief Terms as the "*Injunctive Relief Distributors*" or individually as an "*Injunctive Relief Distributor*." Each Injunctive Relief Distributor is bound by the terms herein.
- C. The requirements contained in Sections VIII through XV shall apply to the distribution of Controlled Substances to Customers by each Injunctive Relief Distributor's Full-Line Wholesale Pharmaceutical Distribution Business, including by any entities acquired by the Injunctive Relief Distributors that are engaged in the Full-Line Wholesale Pharmaceutical Distribution Business. The prior sentence is not limited to activity physically performed at each Injunctive Relief Distributor's distribution centers and includes activity covered by the prior sentence performed by each Injunctive Relief Distributor at any physical location, including at its corporate offices or at the site of a Customer with respect to Sections III through XV.

III. DEFINITIONS

- A. "*Audit Report*." As defined in Section XVIII.H.3.
- B. "*Chain Customers*." Chain retail pharmacies that have centralized corporate headquarters and have multiple specific retail pharmacy locations from which Controlled Substances are dispensed to individual patients.
- C. "*Chief Diversion Control Officer*." As defined in Section IV.A.
- D. "*Clearinghouse*." The system established by Section XVII.

- E. “*Clearinghouse Advisory Panel.*” As defined in Section XVII.B.4.
- F. “*Controlled Substances.*” Those substances designated under schedules II-V pursuant to the federal Controlled Substances Act and the laws and regulations of the Settling States that incorporate federal schedules II-V. For purposes of the requirements of the Injunctive Relief Terms, Gabapentin shall be treated as a Controlled Substance, except for purposes of Section XII for Customers located in States that do not regulate it as a controlled substance or similar designation (e.g., drug of concern).
- G. “*Corrective Action Plan.*” As defined in Section XIX.B.7.b.
- H. “*CSMP.*” As defined in Section I.A.
- I. “*CSMP Committee.*” As defined in Section VI.A.
- J. “*Customers.*” Refers collectively to current, or where applicable potential, Chain Customers and Independent Retail Pharmacy Customers. “Customers” do not include long-term care facilities, hospital pharmacies, and pharmacies that serve exclusively inpatient facilities.
- K. “*Data Security Event.*” Refers to any compromise, or threat that gives rise to a reasonable likelihood of compromise, by unauthorized access or inadvertent disclosure impacting the confidentiality, integrity, or availability of Dispensing Data.
- L. “*Dispensing Data.*” Includes, unless altered by the Clearinghouse Advisory Panel: (i) unique patient IDs; (ii) patient zip codes; (iii) the dates prescriptions were dispensed; (iv) the NDC numbers of the drugs dispensed; (v) the quantities of drugs dispensed; (vi) the day’s supply of the drugs dispensed; (vii) the methods of payment for the drugs dispensed; (viii) the prescribers’ names; (ix) the prescribers’ NPI or DEA numbers; and (x) the prescribers’ zip codes or addresses. The Clearinghouse will be solely responsible for collecting Dispensing Data.
- M. “*Draft Report.*” As defined in Section XVIII.H.1.
- N. “*Effective Date.*” As defined in Section I.B.
- O. “*Full-Line Wholesale Pharmaceutical Distribution Business.*” Activity engaged in by distribution centers with a primary business of supplying a wide range of branded, generic, over-the-counter and specialty pharmaceutical products to Customers.
- P. “*Highly Diverted Controlled Substances.*” Includes: (i) oxycodone; (ii) hydrocodone; (iii) hydromorphone; (iv) tramadol; (v) oxymorphone; (vi) morphine; (vii) methadone; (viii) carisoprodol; (ix) alprazolam; and (x) fentanyl. The Injunctive Relief Distributors shall confer annually and review this list to determine whether changes are appropriate and shall add Controlled Substances to

the list of Highly Diverted Controlled Substances as needed based on information provided by the DEA and/or other sources related to drug diversion trends. The Injunctive Relief Distributors shall notify the State Compliance Review Committee and the Monitor of any additions to the list of Highly Diverted Controlled Substances. Access to Controlled Substances predominately used for Medication-Assisted Treatment shall be considered when making such additions.

- Q. “*Independent Retail Pharmacy Customers.*” Retail pharmacy locations that do not have centralized corporate headquarters and dispense Controlled Substances to individual patients.
- R. “*Injunctive Relief Distributors.*” As defined in Section II.B.
- S. “*Injunctive Relief Terms.*” As defined in Section I.A.
- T. “*Monitor.*” As defined in Section XVIII.A.
- U. “*National Arbitration Panel.*” As defined by Section I.GG of the Settlement Agreement, dated as of July 21, 2021, which incorporates these Injunctive Relief Terms as Exhibit P.
- V. “*NDC.*” National Drug Code.
- W. “*non-Controlled Substance.*” Prescription medications that are not Controlled Substances.
- X. “*Notice of Potential Violation.*” As defined in Section XIX.B.2.
- Y. “*Order.*” A unique Customer request on a specific date for (i) a certain amount of a specific dosage form or strength of a Controlled Substance or (ii) multiple dosage forms and/or strengths of a Controlled Substance. For the purposes of this definition, each line item on a purchasing document or DEA Form 222 is a separate order, except that a group of line items either in the same drug family or DEA base code (based upon the structure of a Injunctive Relief Distributor’s CSMP) may be considered to be a single order.
- Z. “*Pharmacy Customer Data.*” Aggregated and/or non-aggregated data provided by the Customer for a 90-day period.
1. To the extent feasible based on the functionality of a Customer’s pharmacy management system, Pharmacy Customer Data shall contain (or, in the case of non-aggregated data, shall be sufficient to determine) the following:
 - a) A list of the total number of prescriptions and dosage units for each NDC for all Controlled Substances and non-Controlled Substances;

- b) A list of the top five prescribers of each Highly Diverted Controlled Substance by dosage volume and the top ten prescribers of all Highly Diverted Controlled Substances combined by dosage volume. For each prescriber, the data shall include the following information:
 - (1) Number of prescriptions and doses prescribed for each Highly Diverted Controlled Substance NDC;
 - (2) Number of prescriptions for each unique dosage amount (number of pills per prescription) for each Highly Diverted Controlled Substance NDC;
 - (3) Prescriber name, DEA registration number, and address; and
 - (4) Medical practice/specialties, if available;
 - c) Information on whether the method of payment was cash for (a) Controlled Substances, and (b) non-Controlled Substances; and
 - d) Information on top ten patient residential areas by five-digit ZIP code prefix for filled Highly Diverted Controlled Substances by dosage volume, including number of prescriptions and doses for each Highly Diverted Controlled Substance NDC.
2. Injunctive Relief Distributors are not required to obtain Pharmacy Customer Data for all Customers. Pharmacy Customer Data only needs to be obtained under circumstances required by the Injunctive Relief Terms and the applicable CSMP policies and procedures. Each Injunctive Relief Distributor's CSMP policies and procedures shall describe the appropriate circumstances under which and methods to be used to obtain and analyze Pharmacy Customer Data.
3. Injunctive Relief Distributors shall only collect, use, disclose or retain Pharmacy Customer Data consistent with applicable federal and state privacy and consumer protections laws. Injunctive Relief Distributors shall not be required to collect, use, disclose or retain any data element that is prohibited by law or any element that would require notice to or consent from the party who is the subject of the data element, including, but not limited to, a third party (such as a prescriber) to permit collection, use, disclosure and/or retention of the data.
- AA. *"Potential Violation."* As defined in Section XIX.B.1.
- BB. *"Reporting Periods."* As defined in Section XVIII.C.1.

- CC. “*Settling State.*” As defined by Section I.OOO of the Settlement Agreement, dated as of July 21, 2021, which incorporates these Injunctive Relief Terms as Exhibit P.
- DD. “*State Compliance Review Committee.*” The initial State Compliance Review Committee members are representatives from the Attorneys General Offices of Connecticut, Florida, New York, North Carolina, Tennessee, and Texas. The membership of the State Compliance Review Committee may be amended at the discretion of the Settling States.
- EE. “*Suspicious Orders.*” As defined under federal law and regulation and the laws and regulations of the Settling States that incorporate the federal Controlled Substances Act. Suspicious Orders currently include, but are not limited to, orders of unusual size, orders deviating substantially from a normal pattern, and orders of unusual frequency.
- FF. “*Threshold.*” The total volume of a particular drug family, DEA base code, or a particular formulation of a Controlled Substance that an Injunctive Relief Distributor shall allow a Customer to purchase in any particular period. This term may be reassessed during Phase 2-B of the Clearinghouse.
- GG. “*Third Party Request.*” A request from an entity other than an Injunctive Relief Distributor, a Settling State, or the Monitor pursuant to a subpoena, court order, data practices act, freedom of information act, public information act, public records act, or similar law.
- HH. “*Top Prescriber.*” A prescriber who, for a Customer, is either (i) among the top five (5) prescribers of each Highly Diverted Controlled Substance or (ii) among the top ten (10) prescribers of Highly Diverted Controlled Substances combined, as determined from the most recent Pharmacy Customer Data for that Customer.

IV. CSMP PERSONNEL

- A. Each Injunctive Relief Distributor shall establish or maintain the position of Chief Diversion Control Officer, or other appropriately titled position, to oversee the Injunctive Relief Distributor’s CSMP. The Chief Diversion Control Officer shall have appropriate experience regarding compliance with the laws and regulations concerning Controlled Substances, in particular laws and regulations requiring effective controls against the potential diversion of Controlled Substances. The Chief Diversion Control Officer shall report directly to either the senior executive responsible for U.S. pharmaceutical distribution or the most senior legal officer at the Injunctive Relief Distributor.
- B. The Chief Diversion Control Officer shall be responsible for the approval of material revisions to the CSMP.
- C. The Chief Diversion Control Officer shall provide at least quarterly reports to the CSMP Committee regarding the Injunctive Relief Distributor’s operation of the

CSMP, including the implementation of any changes to the CSMP required by these Injunctive Relief Terms.

- D. An Injunctive Relief Distributor's CSMP functions, including, but not limited to, the onboarding and approval of new Customers for the sale of Controlled Substances, setting and adjusting Customer Thresholds for Controlled Substances, terminating or suspending Customers, and submitting Suspicious Orders and other reports to Settling States (or the Clearinghouse, when operational), but excluding support necessary to perform these functions, shall be conducted exclusively by the Injunctive Relief Distributor's CSMP personnel or qualified third-party consultants.
- E. Staffing levels of each Injunctive Relief Distributor's CSMP department shall be reviewed periodically, but at least on an annual basis, by the Injunctive Relief Distributor's CSMP Committee. This review shall include consideration of relevant developments in technology, law, and regulations to ensure the necessary resources are in place to carry out the program in an effective manner.
- F. Personnel in an Injunctive Relief Distributor's CSMP department shall not report to individuals in an Injunctive Relief Distributor's sales department, and sales personnel shall not be authorized to make decisions regarding the promotion, compensation, demotion, admonition, discipline, commendation, periodic performance reviews, hiring, or firing of CSMP personnel.
- G. The CSMP policies and procedures shall be published in a form and location readily accessible to all CSMP personnel at each Injunctive Relief Distributor.

V. INDEPENDENCE

- A. For each Injunctive Relief Distributor, sales personnel compensated with commissions shall not be compensated based on revenue or profitability targets or expectations for sales of Controlled Substances. However, each Injunctive Relief Distributor's personnel may, as applicable, be compensated (including incentive compensation) based on formulas that include total sales for all of the Injunctive Relief Distributor's products, including Controlled Substances. The compensation of sales personnel shall not include incentive compensation tied solely to sales of Controlled Substances.
- B. For any Injunctive Relief Distributor personnel who are compensated at least in part based on Customer sales, the Injunctive Relief Distributor shall ensure the compensation of such personnel is not decreased by a CSMP-related suspension or termination of a Customer or as a direct result of the reduction of sales of Controlled Substances to a Customer pursuant to the CSMP.
- C. The Injunctive Relief Distributors' sales personnel shall not be authorized to make decisions regarding the implementation of CSMP policies and procedures, the design of the CSMP, the setting or adjustment of Thresholds, or other actions

taken pursuant to the CSMP, except sales personnel must provide information regarding compliance issues to CSMP personnel promptly. The Injunctive Relief Distributors' sales personnel are prohibited from interfering with, obstructing, or otherwise exerting control over any CSMP department decision-making.

- D. Each Injunctive Relief Distributor shall review its compensation and non-retaliation policies and, if necessary, modify and implement changes to those policies to effectuate the goals of, and incentivize compliance with, the CSMP.
- E. Each Injunctive Relief Distributor shall maintain a telephone, email, and/or web-based "hotline" to permit employees and/or Customers to anonymously report suspected diversion of Controlled Substances or violations of the CSMP, Injunctive Relief Distributor company policy related to the distribution of Controlled Substances, or applicable law. Each Injunctive Relief Distributor shall share the hotline contact information with their employees and Customers. Each Injunctive Relief Distributor shall maintain all complaints made to the hotline, and document the determinations and bases for those determinations made in response to all complaints.

VI. OVERSIGHT

- A. To the extent not already established, each Injunctive Relief Distributor shall establish a committee that includes senior executives with responsibility for legal, compliance, distribution and finance to provide oversight over its CSMP (the "*CSMP Committee*"). The Chief Diversion Control Officer shall be a member of the CSMP Committee. The CSMP Committee shall not include any employee(s) or person(s) performing any sales functions on behalf of the Injunctive Relief Distributor; provided that service on the CSMP Committee by any senior executives listed in this paragraph whose responsibilities may include, but are not limited to, management of sales functions shall not constitute a breach of the Injunctive Relief Terms.
- B. Each Injunctive Relief Distributor's CSMP Committee shall have regular meetings during which the Chief Diversion Control Officer shall present to the CSMP Committee with respect to, and the CSMP Committee shall evaluate, among other things: (1) any material modifications and potential enhancements to the CSMP including, but not limited to, those relating to Customer due diligence and Suspicious Order monitoring and reporting; (2) any significant new national and regional diversion trends involving Controlled Substances; (3) the Injunctive Relief Distributor's adherence to the CSMP policies and procedures, the Injunctive Relief Terms, and applicable laws and regulations governing the distribution of Controlled Substances; and (4) any technology, staffing, or other resource needs for the CSMP. The CSMP Committee shall have access to all CSMP reports. The CSMP Committee will review and approve the specific metrics used to identify the Red Flags set forth in Section VIII.

- C. On a quarterly basis, each Injunctive Relief Distributor's CSMP Committee shall send a written report to the Injunctive Relief Distributor's Chief Executive, Chief Financial, and Chief Legal Officer, as well as its Board of Directors, addressing: (1) the Injunctive Relief Distributor's substantial adherence to the CSMP policies and procedures, the Injunctive Relief Terms, and applicable laws and regulations governing the distribution of Controlled Substances; (2) recommendations as appropriate about the allocation of resources to ensure the proper functioning of the Injunctive Relief Distributor's CSMP; and (3) significant revisions to the CSMP. The Board of Directors or a committee thereof at each Injunctive Relief Distributor shall document in its minutes its review of the quarterly CSMP Committee reports.
- D. To the extent not already established, the Board of Directors of each Injunctive Relief Distributor shall establish its own compliance committee (the "*Board Compliance Committee*") to evaluate, at a minimum, and on a quarterly basis: (1) the CSMP Committee's written reports; (2) the Injunctive Relief Distributor's substantial adherence to the CSMP policies and procedures, the Injunctive Relief Terms, and applicable laws and regulations governing the distribution of Controlled Substances; (3) the Injunctive Relief Distributor's code of conduct and any whistleblower reporting policies, including those prescribed by Section V.E; and (4) any significant regulatory and/or government enforcement matters within the review period relating to the distribution of Controlled Substances. An Injunctive Relief Distributor meets this requirement if it established, prior to the Effective Date, multiple committees of its Board of Directors that together have responsibilities outlined in this paragraph.
- E. The Board Compliance Committee shall have the authority to: (1) require management of the Injunctive Relief Distributor to conduct audits on any CSMP or legal and regulatory concern pertaining to Controlled Substances distribution, and to update its full Board of Directors on those audits; (2) to commission studies, reviews, reports, or surveys to evaluate the Injunctive Relief Distributor's CSMP performance; (3) request meetings with the Injunctive Relief Distributor's management and CSMP staff; and (4) review the appointment, compensation, performance, and replacement of the Injunctive Relief Distributor's Chief Diversion Control Officer.

VII. MANDATORY TRAINING

- A. Each Injunctive Relief Distributor shall require all new CSMP personnel to attend trainings on its CSMP, its obligations under the Injunctive Relief Terms, and its duties with respect to maintaining effective controls against potential diversion of Controlled Substances and reporting Suspicious Orders pursuant to state and federal laws and regulations prior to conducting any compliance activities for the Injunctive Relief Distributor without supervision.
- B. Each Injunctive Relief Distributor shall provide annual trainings to CSMP personnel on its CSMP, its obligations under the Injunctive Relief Terms, and its

duties to maintain effective controls against potential diversion of Controlled Substances and report Suspicious Orders pursuant to state and federal laws and regulations.

- C. On an annual basis, each Injunctive Relief Distributor shall test its CSMP personnel on their knowledge regarding its CSMP, its obligations under the Injunctive Relief Terms, and its duties to maintain effective controls against potential diversion of Controlled Substances and to report Suspicious Orders pursuant to state and federal laws and regulations.
- D. Each Injunctive Relief Distributor shall train all third-party compliance consultants (defined as non-employees who are expected to devote fifty percent (50%) or more of their time to performing work related to the Injunctive Relief Distributor's CSMP, excluding information technology consultants not engaged in substantive functions related to an Injunctive Relief Distributor's CSMP) performing compliance functions for the Injunctive Relief Distributor in the same manner as the Injunctive Relief Distributor's CSMP personnel.
- E. At least every three (3) years in the case of existing employees, and within the first six months of hiring new employees, each Injunctive Relief Distributor shall require operations, sales, and senior executive employees to attend trainings on its CSMP, its obligations under the Injunctive Relief Terms, the hotline established in Section V.E, and its duties to maintain effective controls against potential diversion of Controlled Substances and report Suspicious Orders pursuant to state and federal laws and regulations.

VIII. RED FLAGS

- A. Within one hundred and twenty days (120) of the Effective Date, each Injunctive Relief Distributor shall, at a minimum, apply specific metrics to identify the potential Red Flags described in Section VIII.D with respect to Independent Retail Pharmacy Customers. For Chain Customers, the metrics used to identify the Red Flags described in Section VIII.D may be adjusted based on the specific business model and supplier relationships of the Chain Customer.
- B. Each Injunctive Relief Distributor shall evaluate and, if necessary, enhance or otherwise adjust the specific metrics it uses to identify Red Flags set forth in Section VIII.D.
- C. Each Injunctive Relief Distributor shall provide annually to the Monitor the specific metrics it uses to identify Red Flags as set forth in Section VIII.D. The Monitor shall review the metrics used to identify Red Flags as set forth in Section VIII.D to assess whether the metrics are reasonable. The Monitor may, at its discretion, suggest revisions to the metrics in the annual Audit Report as part of the Red Flags Review set forth in Section XVIII.F.3.f. Each Injunctive Relief Distributor may rely on its specific metrics to comply with the requirements of

Section VIII unless and until the Monitor proposes a revised metric in connection with Section XVIII.H.

D. For purposes of the Injunctive Relief Terms, “*Red Flags*” are defined as follows:

1. **Ordering ratio of Highly Diverted Controlled Substances to non-Controlled Substances:** Analyze the ratio of the order volume of all Highly Diverted Controlled Substances to the order volume of all non-Controlled Substances to identify Customers with significant rates of ordering Highly Diverted Controlled Substances.
2. **Ordering ratio of Highly Diverted Controlled Substance base codes or drug families to non-Controlled Substances:** Analyze the ratio of the order volume of each Highly Diverted Controlled Substance base code or drug family to the total order volume of all non-Controlled Substances to identify Customers with significant rates of ordering each Highly Diverted Controlled Substance base code or drug family.
3. **Excessive ordering growth of Controlled Substances:** Analyze significant increases in the ordering volume of Controlled Substances using criteria to identify customers that exhibit percentage growth of Controlled Substances substantially in excess of the percentage growth of non-Controlled Substances.
4. **Unusual formulation ordering:** Analyze ordering of Highly Diverted Controlled Substances to identify customers with significant ordering of high-risk formulations. High-risk formulations include, but are not limited to, 10mg hydrocodone, 8mg hydromorphone, 2mg alprazolam, single-ingredient buprenorphine (*i.e.*, buprenorphine without naloxone), and highly-abused formulations of oxycodone. On an annual basis (or as otherwise necessary), high-risk formulations of Highly Diverted Controlled Substances may be added, removed, or revised based on the Injunctive Relief Distributors’ assessment and regulatory guidance.
5. **Out-of-area patients:** Analyze Pharmacy Customer Data or Dispensing Data to assess volume of prescriptions for Highly Diverted Controlled Substances for out-of-area patients (based on number of miles traveled between a patient’s zip code and the pharmacy location, depending on the geographic area of interest) taking into consideration the percentage of out-of-area patients for non-Controlled Substances.
6. **Cash prescriptions:** Analyze Pharmacy Customer Data or Dispensing Data to assess percentage of cash payments for purchases of Controlled Substances taking into consideration the percentage of cash payments for purchases of non-Controlled Substances.

7. **Prescriber activity of Customers:** Analyze Pharmacy Customer Data or Dispensing Data to identify Customers that are dispensing Highly Diverted Controlled Substance prescriptions for Top Prescribers as follows:
 - a) Top Prescribers representing a significant volume of dispensing where the prescriber's practice location is in excess of 50 miles from the pharmacy ("out-of-area"), relative to the percentage of out-of-area prescriptions for non-Controlled Substances.
 - b) Top Prescribers representing prescriptions for the same Highly Diverted Controlled Substances in the same quantities and dosage forms indicative of pattern prescribing (e.g., a prescriber providing many patients with the same high-dose, high-quantity supply of 30mg oxycodone HCL prescription without attention to the varying medical needs of the prescriber's patient population).
 - c) Top Prescribers where the top five (5) or fewer prescribers represent more than fifty percent (50%) of total prescriptions for Highly Diverted Controlled Substances during a specified period.
 8. **Public regulatory actions against Customers:** Review information retrieved from companies that provide licensing and disciplinary history records (e.g., LexisNexis), and/or other public sources, including governmental entities, showing that the Customer, pharmacists working for that Customer, or the Customer's Top Prescribers have been subject, in the last five (5) years, to professional disciplinary sanctions regarding the dispensing or handling of Controlled Substances or law enforcement action related to Controlled Substances diversion. Continued licensing by a relevant state agency may be considered, but shall not be dispositive, in resolving the Red Flag. For Chain Customer locations, representations from each Chain Customer that it reviews its pharmacists' licensing statuses annually and for the regulatory actions described in this paragraph has either (i) taken appropriate employment action, or (ii) disclosed the regulatory action to the Injunctive Relief Distributor, may be considered in resolving the Red Flag.
 9. **Customer termination data:** Review information from the Injunctive Relief Distributor's due diligence files and, when operable, from the Clearinghouse, subject to Section VIII.F, regarding Customers that have been terminated from ordering Controlled Substances by another distributor due to concerns regarding Controlled Substances.
- E. For any Red Flag evaluation in Section VIII.D that may be performed using Pharmacy Customer Data or Dispensing Data, an Injunctive Relief Distributor will analyze the Red Flag using Pharmacy Customer Data, to the extent feasible based on the functionality of a Customer's pharmacy management system, until

Dispensing Data is collected and analyzed by the Clearinghouse as described in Section XVII. Until Dispensing Data is collected and analyzed by the Clearinghouse, an Injunctive Relief Distributor may satisfy the Red Flag evaluations in Sections VIII.D.5 through VIII.D.7 by engaging in considerations of out-of-area patients, cash payments for prescriptions and Top Prescribers without satisfying the specific requirements of Sections VIII.D.5 through VIII.D.7. In the event that the Clearinghouse is not collecting and analyzing Dispensing Data within two years of the Effective Date, the Injunctive Relief Distributors and the State Compliance Review Committee shall meet and confer to consider alternatives for the performance of the analysis required by Sections VIII.D.5 through VIII.D.7 using Pharmacy Customer Data.

- F. As provided for in Section XVII.C.4, the foregoing Red Flag evaluations may be performed by the Clearinghouse and reported to the relevant Injunctive Relief Distributors.
- G. The Injunctive Relief Distributors and the State Compliance Review Committee shall work in good faith to identify additional potential Red Flags that can be derived from the data analytics to be performed by the Clearinghouse.

IX. ONBOARDING

- A. For each Injunctive Relief Distributor, prior to initiating the sale of Controlled Substances to a potential Customer, a member of the Injunctive Relief Distributor's CSMP department (or a qualified third-party compliance consultant trained on the Injunctive Relief Distributor's CSMP) shall perform the following due diligence:
 - 1. Interview the pharmacist-in-charge, either over the telephone, via videoconference, or in person. The interview shall include questions regarding the manner in which the potential Customer maintains effective controls against the potential diversion of Controlled Substances.
 - 2. Obtain a "Pharmacy Questionnaire" completed by the owner and/or pharmacist-in-charge of the potential Customer. The Pharmacy Questionnaire shall require going-concern potential Customers to list their top ten (10) prescribers for Highly Diverted Controlled Substances combined, along with the prescriber's specialty, unless the Injunctive Relief Distributor is able to obtain this data otherwise. The Pharmacy Questionnaire shall also require disclosure of the identity of all other distributors that serve the potential Customer, and whether the potential Customer has been terminated or suspended from ordering Controlled Substances by another distributor and the reason for any termination or suspension. The Pharmacy Questionnaire shall request information that would allow the Injunctive Relief Distributor to identify Red Flags, including questions regarding the manner in which the potential Customer maintains effective controls against the potential diversion of Controlled

Substances. A potential Customer's responses to the Pharmacy Questionnaire shall be verified, to the extent applicable and practicable, against external sources (for example, the Clearinghouse, once operational, and Automation of Reports and Consolidated Orders System ("ARCOS") data made available to the Injunctive Relief Distributor by the DEA). The Pharmacy Questionnaire shall be maintained by the Injunctive Relief Distributor in a database accessible to its CSMP personnel.

3. Complete a written onboarding report to be maintained in a database accessible to the Injunctive Relief Distributor's CSMP personnel reflecting the findings of the interview and any site visit, the findings regarding the identification of and, if applicable, conclusion concerning any Red Flag associated with the pharmacy, as well as an analysis of the Pharmacy Questionnaire referenced in the preceding paragraph.
 4. For going-concern potential Customers, review Pharmacy Customer Data to assist with the identification of any Red Flags.
 5. Document whether the potential Customer or the pharmacist-in-charge has been subject to any professional disciplinary sanctions or law enforcement activity related to Controlled Substances dispensing, and, if so, the basis for that action. For Chain Customers, this provision shall apply to the potential specific pharmacies in question.
- B. For Chain Customers, each Injunctive Relief Distributor may obtain the information in Section IX.A from a corporate representative of the Chain Customer.
- C. In the event that an Injunctive Relief Distributor identifies one or more unresolved Red Flags or other information indicative of potential diversion of Controlled Substances through the onboarding process or otherwise, the Injunctive Relief Distributor shall refrain from selling Controlled Substances to the potential Customer pending additional due diligence. If following additional due diligence, the Injunctive Relief Distributor is unable to resolve the Red Flags or other information indicative of diversion, the Injunctive Relief Distributor shall not initiate the sale of Controlled Substances to the potential Customer and shall report the potential Customer consistent with Section XIV. If the Injunctive Relief Distributor determines that the potential Customer may be onboarded for the sale of Controlled Substances, the Injunctive Relief Distributor shall document the decision and the bases for its decision. Such a good faith determination, if documented, shall not serve, without more, as the basis of a future claim of non-compliance with the Injunctive Relief Terms. For Chain Customers, these provisions shall apply to the potential specific pharmacies in question.

X. ONGOING DUE DILIGENCE

- A. Each Injunctive Relief Distributor shall periodically review its procedures and systems for detecting patterns or trends in Customer order data or other information used to evaluate whether a Customer is maintaining effective controls against diversion.
- B. Each Injunctive Relief Distributor shall conduct periodic proactive compliance reviews of its Customers' performance in satisfying their corresponding responsibilities to maintain effective controls against the diversion of Controlled Substances.
- C. Each Injunctive Relief Distributor shall review ARCOS data made available to it by the DEA and, once operational, by the Clearinghouse, to assist with Customer specific due diligence. For Chain Customers, this provision shall apply to the potential specific pharmacies in question.
- D. Each Injunctive Relief Distributor shall conduct due diligence as set forth in its CSMP policies and procedures in response to concerns of potential diversion of Controlled Substances at its Customers. For Chain Customers, these provisions shall apply to the specific pharmacies in question. The due diligence required by an Injunctive Relief Distributor's CSMP policies and procedures may depend on the information or events at issue. The information or events raising concerns of potential diversion of Controlled Substances at a Customer include but are not limited to:
1. The discovery of one or more unresolved Red Flags;
 2. The receipt of information directly from law enforcement or regulators concerning potential diversion of Controlled Substances at or by a Customer;
 3. The receipt of information concerning the suspension or revocation of pharmacist's DEA registration or state license related to potential diversion of Controlled Substances;
 4. The receipt of reliable information through the hotline established in Section V.E concerning suspected diversion of Controlled Substances at the Customer;
 5. The receipt of reliable information from another distributor concerning suspected diversion of Controlled Substances at the Customer; or
 6. Receipt of other reliable information that the Customer is engaged in conduct indicative of diversion or is failing to adhere to its corresponding responsibility to prevent the diversion of Highly Diverted Controlled Substances.

- E. On an annual basis, each Injunctive Relief Distributor shall obtain updated pharmacy questionnaires from five hundred (500) Customers to include the following:
1. The top 250 Customers by combined volume of Highly Diverted Controlled Substances purchased from the Injunctive Relief Distributor measured as of the end of the relevant calendar year; and
 2. Additional Customers selected as a representative sample of various geographic regions, customer types (Independent Retail Pharmacy Customers and Chain Customers), and distribution centers. Each Injunctive Relief Distributor's Chief Diversion Control Officer shall develop risk-based criteria for the sample selection.
- F. Scope of Review
1. For reviews triggered by Section X.D, an Injunctive Relief Distributor shall conduct due diligence and obtain updated Pharmacy Customer Data or equivalent, or more comprehensive data from the Clearinghouse if needed, as set forth in its CSMP policies and procedures.
 2. For questionnaires collected pursuant to Section X.E, Injunctive Relief Distributors shall conduct a due diligence review consistent with the Injunctive Relief Distributors' CSMP policies and procedures. These annual diligence reviews shall be performed in addition to any of the diligence reviews performed under Section X.D, but may reasonably rely on reviews performed under Section X.D.
 3. If the Injunctive Relief Distributor decides to terminate the Customer due to concerns regarding potential diversion of Controlled Substances, the Injunctive Relief Distributor shall promptly cease the sale of Controlled Substances to the Customer and report the Customer consistent with Section XIV. If the Injunctive Relief Distributor decides not to terminate the Customer, the Injunctive Relief Distributor shall document that determination and the basis therefor. Such a good faith determination, if documented, shall not, without more, serve as the basis of a future claim of non-compliance with the Injunctive Relief Terms.

XI. SITE VISITS

- A. Each Injunctive Relief Distributor shall conduct site visits, including unannounced site visits, where appropriate, of Customers, as necessary, as part of Customer due diligence.
- B. During site visits, an Injunctive Relief Distributor's CSMP personnel or qualified third-party compliance consultants shall interview the pharmacist-in-charge or other relevant Customer employees, if appropriate, about any potential Red Flags

and the Customer's maintenance of effective controls against the potential diversion of Controlled Substances.

- C. An Injunctive Relief Distributor's CSMP personnel or qualified third-party compliance consultants who conduct site visits shall document the findings of any site visit.
- D. Site visit and all other compliance reports shall be maintained by each Injunctive Relief Distributor in a database accessible to all CSMP personnel.

XII. THRESHOLDS

- A. Each Injunctive Relief Distributor shall use Thresholds to identify potentially Suspicious Orders of Controlled Substances from Customers.
- B. Each Injunctive Relief Distributor's CSMP department shall be responsible for the oversight of the process for establishing and modifying Thresholds. The sales departments of the Injunctive Relief Distributors shall not have the authority to establish or adjust Thresholds for any Customer or participate in any decisions regarding establishment or adjustment of Thresholds.
- C. Injunctive Relief Distributors shall not provide Customers specific information about their Thresholds or how their Thresholds are calculated.
 - 1. Threshold Setting
 - a) Injunctive Relief Distributors shall primarily use model-based thresholds. For certain circumstances, Injunctive Relief Distributors may apply a non-model threshold based on documented customer diligence and analysis.
 - b) Each Injunctive Relief Distributor shall include in its Annual Threshold Analysis and Assessment Report (as required by Section XVIII.F.3.c) to the Monitor summary statistics regarding the use of non-model thresholds and such information shall be considered by the Monitor as part of its Threshold Setting Process Review in the annual Audit Report.
 - c) For the purposes of establishing and maintaining Thresholds, each Injunctive Relief Distributor shall take into account the Controlled Substances diversion risk of each drug base code. The diversion risk of each base code should be defined and reassessed annually by the Injunctive Relief Distributor's CSMP Committee and reviewed by the Monitor.
 - d) Each Injunctive Relief Distributor shall establish Thresholds for new Customers prior to supplying those Customers with Controlled Substances and shall continue to have Thresholds in

place at all times for each Customer to which it supplies Controlled Substances.

- e) When ordering volume from other distributors becomes readily available from the Clearinghouse, an Injunctive Relief Distributor shall consider including such information as soon as reasonably practicable in establishing and maintaining Thresholds.
- f) Each Injunctive Relief Distributor shall incorporate the following guiding principles in establishing and maintaining Customer Thresholds, except when inapplicable to non-model Thresholds:
 - (1) Thresholds shall take into account the number of non-Controlled Substance dosage units distributed to, dispensed and/or number of prescriptions dispensed by the Customer to assist with the determination of Customer size. As a general matter, smaller customers should have lower Thresholds than larger customers.
 - (2) For the purposes of establishing and maintaining Thresholds, Injunctive Relief Distributors shall use statistical models that are appropriate to the underlying data.
 - (3) For the purposes of establishing and maintaining Thresholds, Injunctive Relief Distributors shall take into account a Customer's ordering and/or dispensing history for a specified period of time.
 - (4) For the purposes of establishing and maintaining Thresholds, Injunctive Relief Distributors shall take into account the ordering history of Customers within similar geographic regions, or, where appropriate for Chain Customers, ordering history within the chain.
 - (5) If appropriate, Thresholds may take into account the characteristics of Customers with similar business models.
 - (a) A Customer's statement that it employs a particular business model must be verified, to the extent practicable, before that business model is taken into account in establishing and maintaining a Customer's Threshold.

2. Threshold Auditing

- a) The Injunctive Relief Distributors shall review their respective Customer Thresholds at least on an annual basis and modify them where appropriate.
- b) Each Injunctive Relief Distributor's CSMP department shall annually evaluate its Threshold setting methodology and processes and its CSMP personnel's performance in adhering to those policies.

3. Threshold Changes

- a) An Injunctive Relief Distributor may increase or decrease a Customer Threshold as set forth in its CSMP policies and procedures, subject to Sections XII.C.3.b through XII.C.3.e.
- b) Prior to approving any Threshold change request by a Customer, each Injunctive Relief Distributor shall conduct due diligence to determine whether an increase to the Threshold is warranted. This due diligence shall include obtaining from the Customer the basis for the Threshold change request, obtaining and reviewing Dispensing Data and/or Pharmacy Customer Data for the previous three (3) months for due diligence purposes, and, as needed, conducting an on-site visit to the Customer. This Threshold change request diligence shall be conducted by the Injunctive Relief Distributor's CSMP personnel.
- c) No Injunctive Relief Distributor shall proactively contact a Customer to suggest that the Customer request an increase to any of its Thresholds, to inform the Customer that its Orders-to-date are approaching its Thresholds or to recommend to the Customer the amount of a requested Threshold increase. It shall not be a violation of this paragraph to provide Chain Customer headquarters reporting on one or more individual Chain Customer pharmacy location(s) to support the anti-diversion efforts of the Chain Customer's headquarters staff, and it shall not be a violation of this paragraph for the Injunctive Relief Distributor's CSMP personnel to contact Customers to seek to understand a Customer's ordering patterns.
- d) An Injunctive Relief Distributor's Chief Diversion Control Officer may approve criteria for potential adjustments to Customer Thresholds to account for circumstances where the Thresholds produced by the ordinary operation of the statistical models require modification. Such circumstances include adjustments to account for seasonal ordering of certain Controlled Substances that are

based on documented diligence and analysis, adjustments made to permit ordering of certain Controlled Substances during a declared national or state emergency (e.g., COVID-19 pandemic), IT errors, and data anomalies causing results that are inconsistent with the design of the statistical models. Each Injunctive Relief Distributor shall include in its Annual Threshold Analysis and Assessment Report (as required by Section XVIII.F.3.c) to the Monitor information regarding the use of this paragraph and such information shall be considered by the Monitor as part of its Threshold Setting Process Review in the annual Audit Report.

- e) Any decision to raise a Customer's Threshold in response to a request by a Customer to adjust its Threshold must be documented in a writing and state the reason(s) for the change. The decision must be consistent with the Injunctive Relief Distributor's CSMP and documented appropriately.

XIII. SUSPICIOUS ORDER REPORTING AND NON-SHIPMENT

- A. Each Injunctive Relief Distributor shall report Suspicious Orders to the Settling States ("*Suspicious Order Reports*" or "*SORs*"), including those Settling States that do not currently require such SORs, at the election of the Settling State.
- B. For the SORs required by the Injunctive Relief Terms, each Injunctive Relief Distributor shall report Orders that exceed a Threshold for Controlled Substances set pursuant to the processes in Section XII that are blocked and not shipped.
- C. No Injunctive Relief Distributor shall ship any Order that it (i) reports pursuant to Sections XIII.A or XIII.B, or (ii) would have been required to report pursuant to Sections XIII.A or XIII.B had the Settling State elected to receive SORs.
- D. In reporting Suspicious Orders to the Settling States, the Injunctive Relief Distributors shall file SORs in a standardized electronic format that is uniform among the Settling States and contains the following information fields:
 - 1. Customer name;
 - 2. Customer address;
 - 3. DEA registration number;
 - 4. State pharmacy license number;
 - 5. Date of order;
 - 6. NDC number;
 - 7. Quantity;

8. Explanation for why the order is suspicious (up to 250 characters): Details that are order-specific regarding why an order was flagged as a Suspicious Order, including specific criteria used by an Injunctive Relief Distributor's Threshold system (except phrases such as "order is of unusual size" without any additional detail are not acceptable); and
 9. Name and contact information for a knowledgeable designee within the Injunctive Relief Distributor's CSMP department to be a point of contact for the SORs.
- E. On a quarterly basis, each Injunctive Relief Distributor shall provide a summary report to the Settling States that elect to receive it that provides the following information for the relevant quarter with respect to the top ten (10) Customers by volume for each Highly Diverted Controlled Substance base code that have placed a Suspicious Order for that base code, in that quarter (for Chain Customers, only individual pharmacies in the chain will be considered for evaluation as a top ten (10) Customer):
1. The number of SORs submitted for that Customer by base code;
 2. The Customer's order volume by base code for the quarter for all Highly Diverted Controlled Substances;
 3. The Customer's order frequency by base code for the quarter for all Highly Diverted Controlled Substances;
 4. For each Highly Diverted Controlled Substance base code, the ratio of the Customer's order volume for that base code to the volume of all pharmaceutical orders for the quarter; and
 5. The ratio of the Customer's order volume of all Controlled Substances to the volume of all pharmaceutical orders for the quarter.
- F. The Injunctive Relief Distributors shall only be required to file a single, uniform, electronic form of SOR with any Settling State that receives SORs pursuant to these Injunctive Relief Terms. A Settling State retains the authority pursuant to applicable state law or relevant state agency authority to request additional information about a particular SOR.
- G. It is the objective of the Settling States and the Injunctive Relief Distributors for the Injunctive Relief Distributors to provide SORs to Settling States that identify the same Suspicious Orders as reported to the DEA pursuant to the definition and requirements of the federal Controlled Substances Act and its regulations, although the fields of the SORs submitted to the Settling States as required by Section XIII may differ from the content required by the DEA. To the extent federal definitions and requirements materially change during the term of the Injunctive Relief Terms, the Injunctive Relief Distributors may be required to adjust the format and content of the SORs to meet these federal requirements. The

Injunctive Relief Distributors and the State Compliance Review Committee will engage in good faith discussions regarding such adjustments.

- H. It shall not be a violation of the Injunctive Relief Terms if an Injunctive Relief Distributor ships a Suspicious Order or fails to submit or transmit a SOR if:
1. The shipment of the Suspicious Order or failed SOR transmission was due to a computer error (data entry mistakes, coding errors, computer logic issues, software malfunctions, and other computer errors or IT failures); and
 2. The Injunctive Relief Distributor reports the error, including a description of measures that will be taken to prevent recurrence of the error, to any affected Settling State, the State Compliance Review Committee, and the Monitor within five (5) business days of its discovery.

XIV. TERMINATED CUSTOMERS

- A. Each Injunctive Relief Distributor shall report to the Clearinghouse, once operational, within five (5) business days (or as otherwise required by state statute or regulation), Customers it has terminated from eligibility to receive Controlled Substances or refused to onboard for the sale of Controlled Substances due to concerns regarding the Customer's ability to provide effective controls against the potential diversion of Controlled Substances following the Effective Date.
- B. The Injunctive Relief Distributors shall report to the relevant Settling State(s), within five (5) business days (or as otherwise required by state statute or regulation) Customers located in such Settling States that it has terminated from eligibility to receive Controlled Substances or refused to onboard for the sale of Controlled Substances due to concerns regarding the Customer's ability to provide effective controls against the potential diversion of Controlled Substances following the Effective Date. Such reports will be made in a uniform format. The Injunctive Relief Distributors and the State Compliance Review Committee shall use best efforts to agree on such uniform format for inclusion prior to the requirement taking effect.
- C. In determining whether a Customer should be terminated from eligibility to receive Controlled Substances, Injunctive Relief Distributors shall apply factors set out in their CSMP policies and procedures, which shall include the following conduct by a Customer:
1. Has generated an excessive number of Suspicious Orders, which cannot otherwise be explained;
 2. Has routinely demonstrated unresolved Red Flag activity;

3. Has continued to fill prescriptions for Highly Diverted Controlled Substances that raise Red Flags following an Injunctive Relief Distributor's warning or communication about such practices;
 4. Has failed to provide Pharmacy Customer Data or Dispensing Data in response to a request from an Injunctive Relief Distributor or otherwise refuses to cooperate with the Injunctive Relief Distributor's CSMP after providing the Customer with a reasonable amount of time to respond to the Injunctive Relief Distributor's requests;
 5. Has been found to have made material omissions or false statements on a Pharmacy Questionnaire (the requirements for the contents of a Pharmacy Questionnaire are described in Section IX); or
 6. Has been the subject of discipline by a State Board of Pharmacy within the past three (3) years or has had its owner(s) or pharmacist-in-charge subject to license probation or termination within the past five (5) years by a State Board of Pharmacy for matters related to Controlled Substances dispensing or a federal or state felony conviction.
- D. Once the Clearinghouse has made Customer termination data available to each Injunctive Relief Distributor, each Injunctive Relief Distributor shall consider terminating Customers that have been terminated from eligibility to receive Controlled Substances by another distributor as a result of suspected diversion of Controlled Substances if the Customer is ordering only Controlled Substances from the Injunctive Relief Distributor. If the Injunctive Relief Distributor determines not to terminate Customers to which this paragraph applies, the Injunctive Relief Distributor shall document its decision-making. A good-faith decision to continue shipping Controlled Substances to Customers to which this paragraph applies, shall not serve, without more, as the basis of a future claim of non-compliance with the Injunctive Relief Terms.
- E. For Chain Customers, the provisions in Section XIV.A-D shall apply to the specific pharmacies in question.

XV. EMERGENCIES

- A. In the circumstances of declared national or state emergencies in which the healthcare community relies on the Injunctive Relief Distributors for critical medicines, medical supplies, products, and services, the Injunctive Relief Distributors may be required to temporarily modify their respective CSMP processes to meet the critical needs of the supply chain. These modifications may conflict with the requirements of the Injunctive Relief Terms.
- B. In the case of a declared national or state emergency, the Injunctive Relief Distributors shall be required to give notice to the State Compliance Review Committee of any temporary material changes to their CSMP processes which

may conflict with the requirements of the Injunctive Relief Terms and specify the sections of the Injunctive Relief Terms which will be affected by the temporary change.

- C. The Injunctive Relief Distributors shall document all temporary changes to their CSMP processes and appropriately document all customer-specific actions taken as a result of the declared national or state emergency.
- D. The Injunctive Relief Distributors shall provide notice to the State Compliance Review Committee at the conclusion of the declared national or state emergency, or sooner, stating that the temporary CSMP processes put into place have been suspended.
- E. Provided the Injunctive Relief Distributors comply with the provisions of Sections XV.A through XV.D, the Injunctive Relief Distributors will not face liability for any deviations from the requirements of the Injunctive Relief Terms taken in good faith to meet the critical needs of the supply chain in response to the declared national or state emergency. Nothing herein shall limit Settling States from pursuing claims against the Injunctive Relief Distributors based on deviations from the requirements of the Injunctive Relief Terms not taken in good faith to meet the critical needs of the supply chain in response to a declared national or state emergency.

XVI. COMPLIANCE WITH LAWS AND RECORDKEEPING

- A. The Injunctive Relief Distributors acknowledge and agree that they must comply with applicable state and federal laws governing the distribution of Controlled Substances.
- B. Good faith compliance with the Injunctive Relief Terms creates a presumption that the Injunctive Relief Distributors are acting reasonably and in the public interest with respect to Settling States' existing laws requiring effective controls against diversion of Controlled Substances and with respect to the identification, reporting, and blocking of Suspicious Orders of Controlled Substances.
- C. The requirements of the Injunctive Relief Terms are in addition to, and not in lieu of, any other requirements of state or federal law applicable to Controlled Substances distribution. Except as provided in Section XVI.D, nothing in the Injunctive Relief Terms shall be construed as relieving Injunctive Relief Distributors of the obligation to comply with such laws, regulations, or rules. No provision of the Injunctive Relief Terms shall be deemed as permission for Injunctive Relief Distributors to engage in any acts or practices prohibited by such laws, regulations, or rules.
- D. In the event of a conflict between the requirements of the Injunctive Relief Terms and any other law, regulation, or requirement such that an Injunctive Relief Distributor cannot comply with the law without violating the Injunctive Relief

Terms or being subject to adverse action, including fines and penalties, the Injunctive Relief Distributor shall document such conflicts and notify the State Compliance Review Committee and any affected Settling State the extent to which it will comply with the Injunctive Relief Terms in order to eliminate the conflict within thirty (30) days of the Injunctive Relief Distributor's discovery of the conflict. The Injunctive Relief Distributor shall comply with the Injunctive Relief Terms to the fullest extent possible without violating the law.

- E. In the event of a change or modification of federal or state law governing the distribution of Controlled Substances that creates an actual or potential conflict with the Injunctive Relief Terms, any Injunctive Relief Distributor, any affected Settling State, or the State Compliance Review Committee may request that the Injunctive Relief Distributors, State Compliance Review Committee, and any affected Settling State meet and confer regarding the law change. During the meet and confer, the Injunctive Relief Distributors, the State Compliance Review Committee, and any affected Settling State will address whether the change or modification in federal or state law requires an amendment to the Injunctive Relief Terms. In the event the Injunctive Relief Distributors, the State Compliance Review Committee, and any affected Settling State cannot agree on a resolution, and the dispute relates to whether the generally applicable Injunctive Relief Terms herein should be changed, an Injunctive Relief Distributor, the State Compliance Review Committee, or any affected Settling State may submit the question to the National Arbitration Panel. If the dispute relates to whether a change in an individual State's law requires a modification of the Injunctive Relief Terms only with respect to that State, an Injunctive Relief Distributor, the State Compliance Review Committee, or any affected Settling State may seek resolution of the dispute pursuant to Section XIX. Maintenance of competition in the industry and the potential burden of inconsistent obligations by Injunctive Relief Distributors shall be a relevant consideration in such resolution.
- F. Recordkeeping: Each Injunctive Relief Distributor shall retain records it is required to create pursuant to its obligations hereunder in an electronic or otherwise readily accessible format. The Settling States shall have the right to review records provided to the Monitor pursuant to Section XVIII. Nothing in the Injunctive Relief Terms prohibits a Settling State from issuing a lawful subpoena for records pursuant to an applicable law.

XVII. CLEARINGHOUSE

- A. Creation of the Clearinghouse
1. The Clearinghouse functions shall be undertaken by a third-party vendor or vendors.
 2. The vendor(s) will be chosen through a process developed and jointly agreed upon by the Injunctive Relief Distributors and the State Compliance Review Committee.

3. Consistent with the process developed by the Injunctive Relief Distributors and the State Compliance Review Committee, within two (2) months of the Effective Date, the Injunctive Relief Distributors shall issue a Request for Proposal to develop the systems and capabilities for a Clearinghouse to perform the services of a data aggregator.
4. Within five (5) months of the Effective Date, the Clearinghouse Advisory Panel shall select one or more entities to develop the systems for the Clearinghouse and perform data aggregator services. The Clearinghouse Advisory Panel shall select a vendor or vendors that employ or retain personnel who have adequate expertise and experience related to the pharmaceutical industry, the distribution of Controlled Substances, and the applicable requirements of the Controlled Substances Act and the DEA's implementing regulations.
5. Within sixty (60) days of the selection of a vendor(s) to serve as the Clearinghouse, the Injunctive Relief Distributors shall negotiate and finalize a contract with the vendor(s). The date that the contract is signed by the Injunctive Relief Distributors and the vendor(s) shall be referred to as the "*Clearinghouse Retention Date*."
6. The development of the Clearinghouse shall proceed on a phased approach as discussed in Sections XVII.C and XVII.D.

B. Governance and Staffing of the Clearinghouse

1. *Capabilities.* The selected vendor or vendors shall staff the Clearinghouse in a manner that ensures the development of robust data collection, analytics and reporting capabilities for the Settling States and Injunctive Relief Distributors. To the extent additional expertise is required for the engagement, the vendor(s) may retain the services of third-party consultants.
2. *Independence.* While performing services for the Clearinghouse, all vendors and consultants, and their staff working on the Clearinghouse, shall be independent (*i.e.*, not perform services of any kind, including as a consultant or an employee on behalf of any Injunctive Relief Distributor outside of the ordinary business operations of the Clearinghouse). Independence may be achieved by implementing appropriate ethical walls with employees who are currently performing or who have previously performed work for an Injunctive Relief Distributor within two years of the Clearinghouse Retention Date.
3. *Liability.* The Injunctive Relief Distributors are entitled to rely upon information or data received from the Clearinghouse, whether in oral, written, or other form. No Injunctive Relief Distributor, and no individual serving on the Clearinghouse Advisory Panel, shall have any liability

(whether direct or indirect, in contract or tort or otherwise) to any Party for or in connection with any action taken or not taken by the Clearinghouse. In addition, no Injunctive Relief Distributor, and no individual serving on the Clearinghouse Advisory Panel, shall have any liability (whether direct or indirect, in contract or tort or otherwise) to any Party for or in connection with any action taken or not taken by an Injunctive Relief Distributor based on incorrect, inaccurate, incomplete or otherwise erroneous information or data provided by the Clearinghouse, unless the information or data was incorrect, inaccurate, incomplete or otherwise erroneous because the Injunctive Relief Distributor itself provided incorrect, inaccurate, incomplete or otherwise erroneous data or information to the Clearinghouse. For any legal requirements that are assumed by the Clearinghouse during Phase 2-B pursuant to Section XVII.D.3, liability shall be addressed pursuant to Section XVII.D.3.c.

4. *Clearinghouse Advisory Panel.* The State Compliance Review Committee and Injunctive Relief Distributors shall create a Clearinghouse Advisory Panel no later than sixty (60) days after the Effective Date to oversee the Clearinghouse.
 - a) The Clearinghouse Advisory Panel shall have an equal number of members chosen by the State Compliance Review Committee on the one hand, and the Injunctive Relief Distributors on the other. The size of the Clearinghouse Advisory Panel will be decided by the State Compliance Review Committee and the Injunctive Relief Distributors, and the State Compliance Review Committee and the Injunctive Relief Distributors may select as members third-party experts, but no more than one half of each side's representatives may be such third-party experts. At least one member chosen by the State Compliance Review Committee will be based on consultation with the National Association of State Controlled Substances Authorities.
 - b) During the first two years of the operation of the Clearinghouse, the Clearinghouse Advisory Panel shall meet (in-person or remotely) at least once per month. After the first two years of operation, the Clearinghouse Advisory Panel shall meet at least quarterly. The Monitor may attend Clearinghouse Advisory Panel meetings and may provide recommendations to the Clearinghouse Advisory Panel.
 - c) The Clearinghouse Advisory Panel shall establish a subcommittee to advise on issues related to privacy, the Health Insurance Portability and Accountability Act of 1996 ("*HIPAA*"), and data security and a subcommittee to advise on issues related to Dispensing Data. It may establish additional subcommittees. Subcommittees may include individuals who are not members of

the Clearinghouse Advisory Panel. The Clearinghouse Advisory Panel may invite one or more prescribers, dispensers, and representatives from state Prescription Drug Monitoring Programs (“*PDMP*”) to serve on the Dispensing Data subcommittee. Each Injunctive Relief Distributor shall have a representative on each subcommittee created by the Clearinghouse Advisory Panel.

d) The Clearinghouse Advisory Panel may delegate tasks assigned to it by the Injunctive Relief Terms to the Executive Director.

5. *Executive Director.* One employee of the vendor, or one representative from the vendor group in the event that there are multiple vendors, shall be an Executive Director who shall manage day-to-day operations and report periodically to the Clearinghouse Advisory Panel.

C. Phase 1 of the Clearinghouse: Data Collection, Initial Analytics and Reporting

1. System Development

a) Within one (1) year of the Clearinghouse Retention Date, the Clearinghouse shall develop systems to receive and analyze data obtained from the Injunctive Relief Distributors pursuant to electronic transmission formats to be agreed upon by the Clearinghouse Advisory Panel.

b) In developing such systems, the Clearinghouse shall ensure that:

(1) The systems provide robust reporting and analytic capabilities.

(2) Data obtained from Injunctive Relief Distributors shall be automatically pulled from the existing order management data platforms (e.g., SAP).

(3) The systems shall be designed to receive data from sources other than the Injunctive Relief Distributors, including pharmacies, non-Injunctive Relief Distributors, the DEA, State Boards of Pharmacy, and other relevant sources, pursuant to standardized electronic transmission formats.

(4) The systems shall be designed to protect personally identifiable information (“*PII*”) and protected health information (“*PHI*”) from disclosure and shall comply with HIPAA and any federal and state laws relating to the protection of PII and PHI.

- (5) The Clearinghouse will establish a HIPAA-compliant database that can be accessed by state authorities, the Injunctive Relief Distributors, and any entities that subsequently participate in the Clearinghouse. The database that will be made available to the Injunctive Relief Distributors and any non-governmental entities that subsequently participate in the Clearinghouse will also blind commercially sensitive information.
- (6) State authorities shall have access to the HIPAA-compliant database via web-based tools and no additional or specialized equipment or software shall be required. This access shall allow state authorities to query the HIPAA-compliant database without limitation.
- (7) The Injunctive Relief Distributors shall be permitted to use data obtained from the Clearinghouse for anti-diversion purposes, including the uses expressly contemplated by the Injunctive Relief Terms. The Injunctive Relief Distributors shall not sell (or obtain license fees for) data obtained from Clearinghouse to any third-parties. Nothing in the Injunctive Relief Terms shall prohibit an Injunctive Relief Distributor from using its own data, including data provided to the Injunctive Relief Distributor by third-parties other than the Clearinghouse, for any commercial purposes, including selling or licensing its data to third-parties.

2. Aggregation of Data

- a) It is the goal of the Settling States and the Injunctive Relief Distributors for the Clearinghouse to obtain comprehensive data from all distributors, pharmacies, and other relevant data sources to provide maximum permissible transparency into the distribution and dispensing of Controlled Substances. During Phase 1, the Clearinghouse Advisory Panel shall develop recommendations for ways to achieve this goal.
- b) In Phase 1, the Injunctive Relief Distributors shall provide and/or facilitate the collection of, and the Clearinghouse shall collect and maintain, the following:
 - (1) Injunctive Relief Distributor transaction data for Controlled Substances and non-Controlled Substances, specified at the NDC, date, quantity, and customer level.

- (2) Injunctive Relief Distributor information on Customers that have been terminated and/or declined onboarding due to concerns regarding Controlled Substance dispensing following the Effective Date.
 - c) The Clearinghouse shall make available to the Injunctive Relief Distributors, in a format to be determined by the Clearinghouse Advisory Panel, blinded data for their CSMP due diligence functions. The data will include all Controlled Substances and non-Controlled Substances and be refreshed on a regular basis. The Clearinghouse will also seek to provide non-identifying information regarding whether a single distributor is associated with multiple warehouses with unique DEA registrations (e.g., multiple distribution centers operated by a single distributor), in the data it makes available.
 - d) During Phase 1, the Clearinghouse Advisory Panel (with input from its Dispensing Data subcommittee) will develop an operational plan to obtain Dispensing Data directly from pharmacies, unless the Clearinghouse Advisory Panel determines it is inadvisable to do so. The operational plan developed by the Clearinghouse Advisory Panel shall address compliance with HIPAA and shall include recommendations to facilitate the collection of Dispensing Data in compliance with HIPAA and relevant state privacy laws. To the extent possible, the Clearinghouse will begin collecting Dispensing Data during Phase 1.
 - e) Nothing in the Injunctive Relief Terms shall require the Injunctive Relief Distributors to indemnify or otherwise be responsible to pharmacy customers for any claims resulting from the provision of Dispensing Data to the Clearinghouse, including, but not limited to, claims related to any data breaches occurring with the data transmitted to or maintained by the Clearinghouse.
3. State and Federal Reporting Requirements
- a) The Injunctive Relief Distributors shall comply with state and federal transactional and Suspicious Order reporting requirements related to Controlled Substances as follows:
 - (1) Until such time as the Clearinghouse is able to provide transactional and Suspicious Order regulatory reporting to the states on behalf of the Injunctive Relief Distributors, the Injunctive Relief Distributors shall continue to file all required reports under state law and those reports required by these Injunctive Relief Terms.

- (2) Once the Clearinghouse is able to process and submit such reports, the Clearinghouse may process and submit those reports on behalf of each Injunctive Relief Distributor to the states. At all times during Phase 1, each Injunctive Relief Distributor shall remain responsible for the identification of Suspicious Orders and will remain liable for a failure to submit transactional data or Suspicious Order reports required under state law or these Injunctive Relief Terms.
- (3) An Injunctive Relief Distributor may elect to fulfill its reporting obligations directly, rather than have the Clearinghouse assume the responsibility for the transmission of the various reports.

4. Additional Reports and Analytics

- a) In consultation with the Clearinghouse Advisory Panel, the Clearinghouse shall work to develop additional reports and analyses to assist the Settling States and the Injunctive Relief Distributors in addressing Controlled Substance diversion, including, but not limited to, identifying Red Flags consistent with Section VIII.
- b) The Clearinghouse will generate analyses and reports to be used by the Settling States and the Injunctive Relief Distributors based on format and content recommended by the Clearinghouse Advisory Panel. In order to refine the format and reach final recommendations, the Clearinghouse shall prepare sample analytical reports for a sample geographic region to review with the Clearinghouse Advisory Panel. The sample reports will also be shared with the DEA in an effort to receive additional feedback.
- c) After the content and format of the sample reports have been approved by the Clearinghouse Advisory Panel, the Clearinghouse will begin producing reports on a periodic basis.
- d) The Clearinghouse will develop capabilities to provide Settling States customized reports upon reasonable request to assist in their efforts to combat the diversion of Controlled Substances and for other public health and regulatory purposes.
- e) After the Clearinghouse has obtained sufficient Dispensing Data from Customers, the Clearinghouse shall commence providing standard reports to the Settling States and Injunctive Relief Distributors that will include summaries and analysis of Dispensing Data. The reports and analytics of Dispensing Data

shall be developed in consultation with the Clearinghouse Advisory Panel (including its Dispensing Data subcommittee) and shall include, but not be limited to:

- (1) Identification of Customers whose dispensing may indicate Red Flags consistent with Section VIII, as determined by the Clearinghouse from aggregate data; and
 - (2) Identification of Customers whose aggregate dispensing volumes for Highly Diverted Controlled Substances are disproportionately high relative to the population of the relevant geographic area.
- f) The Clearinghouse shall also prepare reports and analyses for the Settling States and Injunctive Relief Distributors identifying prescribers whose prescribing behavior suggests they may not be engaged in the legitimate practice of medicine. Such reports and analysis shall be developed in consultation with the Clearinghouse Advisory Panel (including its Dispensing Data subcommittee) and shall seek to identify and evaluate:
- (1) Prescribers who routinely prescribe large volumes of Highly Diverted Controlled Substances relative to other prescribers with similar specialties, including health care professionals who prescribe a large number of prescriptions for high dosage amounts of Highly Diverted Controlled Substances;
 - (2) Prescribers whose prescriptions for Highly Diverted Controlled Substances are routinely and disproportionately filled in a geographic area that is unusual based on the prescriber's location; and
 - (3) Prescribers who routinely prescribe out-of-specialty or out-of-practice area without legitimate reason.
- g) Reports or analysis generated by the Clearinghouse may not be based on complete data due to a lack of participation by non-Injunctive Relief Distributors and pharmacies. As such, Injunctive Relief Distributors shall not be held responsible for actions or inactions related to reports and analysis prepared by the Clearinghouse which may be based on incomplete data due to a lack of participation by non-Injunctive Relief Distributors and pharmacies.

D. Phase 2 of the Clearinghouse: Additional Data Collection and Analytics and Assumption of CSMP Functions

Within one (1) year of Phase 1 of the Clearinghouse being operational, the Clearinghouse and the Clearinghouse Advisory Panel shall develop a detailed strategic and implementation plan for Phase 2 of the Clearinghouse (“*Phase 2 Planning Report*”). Phase 2 will consist of two parts. Phase 2-A will focus on increasing data collection from non-Injunctive Relief Distributors, pharmacies and other data sources and developing enhanced analytics based on the experiences gained from Phase 1. Phase 2-A will also include recommendations for the development of uniform federal and state reporting. Phase 2-B will involve the potential assumption of various CSMP activities, including Threshold setting and order management by the Clearinghouse. The Phase 2 Planning Report will address both Phase 2-A and Phase 2-B. After the completion of the Phase 2 Planning Report, individual Injunctive Relief Distributors, in their sole discretion, may elect not to proceed with Phase 2-B as provided by Section XVII.E. If one or more Injunctive Relief Distributors elect to proceed with Phase 2-B, the goal will be to have Phase 2-B fully operational within two (2) years of the Clearinghouse Retention Date and no later than three (3) years of the Clearinghouse Retention Date.

1. Phase 2-A: Additional Data Collection and Analytics

- a) During Phase 2-A, the Clearinghouse will continue the functions defined in Phase 1 and work to expand the scope of its data collection and enhance its analytics and reporting capabilities including the following:
 - (1) Integration of data from additional sources, including:
 - (a) Transaction data from other distributors, including manufacturers that distribute directly to retail pharmacies and pharmacies that self-warehouse; and
 - (b) Where possible, state PDMP data and other data, including, but not limited to, State Board of Medicine and Board of Pharmacy sanctions, and agreed-upon industry data. If state PDMP data is effectively duplicative of Dispensing Data already obtained in Phase 1, it will not be necessary for the Clearinghouse to obtain state PDMP data.
 - (2) Development of additional metrics analyzing the data available from the additional data sources (PDMP, other pharmacy data, sanction authorities, and third-party volume projections).

- (3) Development of real-time or near real-time access to distribution data, dispensing data and other data sources.
- (4) Refinement of methodologies for analyzing Dispensing Data to identify suspicious prescribers.
- (5) Development of additional capabilities to provide Settling States, the Injunctive Relief Distributors and potentially the DEA customized reporting from the Clearinghouse upon reasonable request.

2. Phase 2-A: Uniform Required Reporting

- a) The Clearinghouse and the Clearinghouse Advisory Panel shall develop uniform reporting recommendations for potential implementation by state regulators in order to allow the Injunctive Relief Distributors to satisfy their obligations under the Injunctive Relief Terms and state and federal laws in a uniform and consistent manner.
- b) It is a goal of the Settling States and the Injunctive Relief Distributors to:
 - (1) Streamline and simplify required reporting which will benefit the Injunctive Relief Distributors and the Settling States, as well as the DEA;
 - (2) Develop uniform transactional and Suspicious Order reporting requirements; and
 - (3) Provide for the submission of uniform Suspicious Order reports.

3. Phase 2-B: Clearinghouse Assumption of CSMP Functions

- a) With respect to Phase 2-B, the Phase 2 Planning Report shall address:
 - (1) Engagement with stakeholders, including the DEA, to develop the system of Threshold setting and Suspicious Order reporting to potentially be provided by the Clearinghouse;
 - (2) Development of technology and rules, including any proposed changes to federal law or regulations;
 - (3) Development of models for the identification of Suspicious Orders and setting universal Thresholds in a manner

consistent with Section XII. These models shall include active order management and order fulfillment protocols to ensure that orders are compared to relevant Thresholds by the Clearinghouse before shipment instructions are provided by the Clearinghouse to the Injunctive Relief Distributors. The models shall also include the identification of Suspicious Orders when they are placed by Customers, which will be held before shipment or blocked based on instructions provided by the Clearinghouse to the Injunctive Relief Distributors.

- (4) Development of criteria governing distribution to Customers that have placed one or more Orders that exceed a Threshold;
 - (5) Development of rules for allocating Orders placed by Customers that have more than one Distributor if one or more Orders exceed a Threshold;
 - (6) Development of a pilot project for a sample geographic region to perform data analysis to test the models for Threshold setting and the identification of Suspicious Orders.
- b) Following implementation of Phase 2-B, the Injunctive Relief Distributors participating in Phase 2-B and the State Compliance Review Committee shall meet and confer with respect to whether to expand the scope of the Clearinghouse to cover additional anti-diversion functions, such as the performance of due diligence.
- c) CSMP functions that have been assumed by the Clearinghouse during Phase 2-B will no longer be performed by participating Injunctive Relief Distributors individually through their CSMPs. CSMP functions performed by the Clearinghouse will assist participating Injunctive Relief Distributors to satisfy the applicable legal obligations of those Injunctive Relief Distributors. The Clearinghouse's performance of CSMP functions will not relieve participating Injunctive Relief Distributors from their legal obligations unless (i) the Injunctive Relief Distributors and the State Compliance Review Committee jointly enter into a written agreement for the Clearinghouse to assume legal requirements during Phase 2-B; and (ii) all vendors and consultants working on the Clearinghouse agree in writing to assume such obligations. Nothing in this paragraph shall apply to any Injunctive Relief Distributor that does not participate in Phase 2-B pursuant to Section XVII.E.

E. Option to Opt Out of Phase 2-B

1. Each Injunctive Relief Distributor shall have the option, in its sole discretion, to elect not to participate in Phase 2-B at any point. In the event that an Injunctive Relief Distributor elects not to participate in Phase 2-B, that Injunctive Relief Distributor shall cease to have any obligation to fund future costs directly related to Phase 2-B of the Clearinghouse or to implement the Clearinghouse's determinations as to identification of Suspicious Orders and Suspicious Order reporting. If an Injunctive Relief Distributor elects not to participate in Phase 2-B, that Injunctive Relief Distributor shall remain responsible for the requirements specified for Phase 1 and Phase 2-A of the Clearinghouse and shall be responsible for contributing to the costs associated with Phase 1 and Phase 2-A.
2. In the event that an Injunctive Relief Distributor elects not to participate in Phase 2-B, the Clearinghouse Advisory Panel shall discuss and make recommendations for any necessary adjustments to the Phase 2-B capabilities described in Section XVII.D.3.

F. Funding

1. The establishment and ongoing operations of the Clearinghouse shall be funded by the Injunctive Relief Distributors for a period of ten (10) years commencing on the Clearinghouse Retention Date.
2. For each of the first two (2) years of the operation of the Clearinghouse, the Injunctive Relief Distributors will make total payments of \$7.5 million per year combined. For years three (3) through ten (10), the Injunctive Relief Distributors will make total payments of \$3 million per year combined. Additional costs associated with Phase 2-B shall be billed to the Injunctive Relief Distributors participating in Phase 2-B.
3. Payments by the Injunctive Relief Distributors for the Clearinghouse shall be allocated among the Injunctive Relief Distributors as set forth in Section IV.H of the Settlement Agreement, dated as of July 21, 2021, which incorporates these Injunctive Relief Terms as Exhibit P.
4. In the event that the cost of the Clearinghouse exceeds the amounts provided by the Injunctive Relief Distributors, the Injunctive Relief Distributors and State Compliance Review Committee shall meet-and-confer on alternatives, which may include:
 - a) Limiting the operations of the Clearinghouse consistent with a revised budget;
 - b) Seeking additional sources of funding for the Clearinghouse; and/or

- c) Allocating, in a manner consistent with the allocation of payments between the Injunctive Relief Distributors as set forth in Section XVII.F.3, additional amounts that are the responsibility of the Injunctive Relief Distributors to be used for the operation of the Clearinghouse.
5. The Injunctive Relief Distributors and the State Compliance Review Committee agree to engage in good faith discussions regarding potential continued operation and funding of the Clearinghouse following the initial ten (10) year period of Clearinghouse operations.
6. The Injunctive Relief Distributors and the State Compliance Review Committee shall develop a means to obtain payments from other parties that may use or benefit from the Clearinghouse, including, but not limited to, other settling defendants, non-Injunctive Relief Distributors, or other parties and the Clearinghouse Advisory Panel shall consider other funding sources for the Clearinghouse. This may include consideration of a user fee or other model by which non-Injunctive Relief Distributors that use the Clearinghouse will contribute to funding the Clearinghouse.
7. In the event that ten (10) or more Settling States reach agreements with any national retail chain pharmacies to resolve claims related to the distribution of Controlled Substances, the Settling States' Attorneys' General agree to make participation in the Clearinghouse, including providing data to the Clearinghouse and contribution to the cost of the operation of the Clearinghouse, a condition of any settlement. The Settling States' Attorneys' General agree to make best efforts to ensure that any other settling distributors and/or pharmacies participate in the Clearinghouse. To the extent that the Attorneys General are able to secure participation by additional distributors and/or pharmacies, it is anticipated that, to the extent practicable based on the financial and relative size of the settling distributor and/or pharmacy, those entities will contribute to the cost of the operation of the Clearinghouse. The Injunctive Relief Distributors' obligation to fund the Clearinghouse shall be partially reduced by contributions obtained from other distributors and/or pharmacies pursuant to a formula to be determined by the Clearinghouse Advisory Panel.

G. Confidentiality

1. All data provided to the Clearinghouse shall be confidential.
2. Information provided by distributors participating in the Clearinghouse may not be provided to any other entity or individual outside those expressly contemplated by the Injunctive Relief Terms.

3. The Clearinghouse may not provide to any distributor information specific to another distributor. Notwithstanding the prior sentence, the Clearinghouse may provide blinded data to a distributor reflecting total Orders (across all distributors) for a particular Customer, region, and/or state at the base code and NDC number level and all transactional data information. Such information may only be used by receiving distributors for purposes of identifying, minimizing, or otherwise addressing the risk of Controlled Substances diversion. No distributor or pharmacy, including the Injunctive Relief Distributors, shall attempt to obtain revenue from this information. Such information provided by the Clearinghouse shall be compliant with all applicable laws and regulations.
4. If the Clearinghouse receives a request for disclosure of any data, material or other information created or shared under the Injunctive Relief Terms, pursuant to a Third Party Request, the Clearinghouse shall notify the Injunctive Relief Distributors and the Clearinghouse Advisory Panel of the Third Party Request and any confidential information to be disclosed so that the Injunctive Relief Distributors may seek a protective order or otherwise challenge or object to the disclosure. The Clearinghouse shall provide the Injunctive Relief Distributors and the Clearinghouse Advisory Panel with at least ten (10) days' advance notice before complying with any Third Party Request for confidential information, except where state law requires a lesser period of advance notice.

H. Data Integrity

1. The Clearinghouse shall use best-in-class technology to preserve the integrity of the data.
2. The Clearinghouse shall report any data breaches under HIPAA and state law that occur as a result of any of its data collection and reporting activities to the Settling States and other authorities as required by law.
3. The Injunctive Relief Distributors and the Settling States shall not be liable for any breaches of any databases maintained by the Clearinghouse. This does not excuse the Clearinghouse or its vendor(s) from compliance with all state and federal laws and regulations governing (1) the protection of personal information and protected health information, or (2) notifications relating to Data Security Events.

I. Credit for Investment in the Clearinghouse

1. The Injunctive Relief Distributors and the State Compliance Review Committee shall negotiate in good faith regarding a potential credit against Injunctive Relief Distributors' overall settlement obligations if costs exceed the amounts specified in Section XVII.F.

XVIII. MONITOR

A. Monitor Selection and Engagement

1. The Injunctive Relief Distributors shall engage a Monitor to perform the reviews described in Section XVIII.F. The Monitor shall employ or retain personnel who have appropriate qualifications related to the pharmaceutical industry and the laws governing the distribution of pharmaceuticals, the distribution of Controlled Substances, and the applicable requirements of federal and state law. The Monitor may also employ or retain personnel who have appropriate qualifications in the audit and review of sample documents in order to conduct the reviews described in Section XVIII.F. To the extent additional expertise is required for the engagement, the Monitor may retain the services of third-party consultants.
2. The Monitor must perform each review described in Section XVIII.F in a professionally independent and objective fashion, as defined in the most recent Government Auditing Standards issued by the United States Government Accountability Office. A Monitor shall not be engaged in active litigation involving one or more of the Injunctive Relief Distributors or Settling States or present a potential conflict of interest involving matters concerning an Injunctive Relief Distributor, except by agreement of the affected parties. If the Monitor is employed by an entity that performed work for any Injunctive Relief Distributor or any of the Settling States prior to the Effective Date, the Monitor will cause to be implemented appropriate ethical walls between the Monitor team and the employees of the firm who have previously performed work for an Injunctive Relief Distributor or any of the Settling States.
3. The process for selecting the Monitor shall be as follows:
 - a) Within sixty (60) calendar days of the Effective Date, the Injunctive Relief Distributors and the State Compliance Review Committee shall exchange pools of recommended candidates to serve as the Monitor. The pools shall each contain the names of three (3) individuals, groups of individuals, or firms.
 - b) After receiving the pools of Monitor candidates, the Injunctive Relief Distributors and the State Compliance Review Committee shall have the right to meet with the candidates and conduct appropriate interviews of the personnel who are expected to work on the project. The Injunctive Relief Distributors (individually or in combination) and the State Compliance Review Committee may veto any of the candidates, and must do so in writing within thirty (30) days of receiving the pool of candidates. If all three (3) candidates within a pool are rejected by either the Injunctive Relief

Distributors or the State Compliance Review Committee, the party who rejected the three (3) candidates may direct the other party to provide up to three (3) additional qualified candidates within thirty (30) calendar days of receipt of said notice.

- c) If the Injunctive Relief Distributors or the State Compliance Review Committee do not object to a proposed candidate, the Injunctive Relief Distributors or the State Compliance Review Committee shall so notify the other in writing within thirty (30) days of receiving the pool of candidates. If more than one candidate remains, the State Compliance Review Committee shall select the Monitor from the remaining candidates. Within thirty (30) calendar days of the selection of the Monitor, the Injunctive Relief Distributors shall retain the Monitor, and finalize all terms of engagement, supplying a copy of an engagement letter to the State Compliance Review Committee. The terms of engagement shall include a process by which Injunctive Relief Distributors may challenge Monitor costs as excessive, duplicative or unnecessary, which process must be approved by the State Compliance Review Committee.
4. The Injunctive Relief Distributors shall be responsible for the Monitor's fees and costs directly related to its performance of the work specified by the Injunctive Relief Terms up to a limit of \$1,000,000 per year per Injunctive Relief Distributor (*i.e.*, a total of \$3,000,000 per year).
5. Prior to each year, the Monitor shall submit a combined annual budget to the Injunctive Relief Distributors and State Compliance Review Committee that shall not exceed a total of \$3,000,000. The Monitor shall submit quarterly reports to the Injunctive Relief Distributors and the State Compliance Review Committee tracking actual spend to the annual budget.
6. In the event that any of the Injunctive Relief Distributors or State Compliance Review Committee believe that the Monitor is not performing its duties and responsibilities under the Injunctive Relief Terms in a reasonably cost effective manner, an Injunctive Relief Distributor or the State Compliance Review Committee shall recommend in writing changes to the Monitor's practices to reduce cost. The Monitor, Injunctive Relief Distributors, and the State Compliance Review Committee shall meet and confer in good faith in response to such a recommendation.
7. In the event that the Injunctive Relief Distributor and the State Compliance Review Committee cannot agree on whether the recommended cost reductions are warranted, either the State Compliance Review Committee or the Injunctive Relief Distributors may submit the question to the National Arbitration Panel, who shall determine whether

the Monitor is performing its duties and responsibilities under the Injunctive Relief Terms in a reasonably cost effective manner, and, if not, the necessary changes to the Monitor's practices to reduce cost.

8. If the National Arbitration Panel determines that the Monitor cannot complete the reviews described in Section XVIII.F within the combined annual budget of \$3,000,000, the National Arbitration Panel shall require the Monitor to provide the Injunctive Relief Distributors and the State Compliance Review Committee with a written report explaining why it is not possible to complete the reviews within budget and all steps the Monitor has taken to perform its duties and responsibilities under the Injunctive Relief Terms in a reasonably cost effective manner. After receiving the Monitor's report, the Injunctive Relief Distributors, and the State Compliance Review Committee shall meet and confer in good faith to determine whether an increase in the combined budget is appropriate. If the Injunctive Relief Distributors and the State Compliance Review Committee cannot reach an agreement on the amount of the reasonable costs in excess of \$3,000,000 for the relevant year, the issue will be submitted to the National Arbitration Panel for resolution. The National Arbitration Panel may award additional costs up to total cap of \$5,000,000 for the relevant year (\$3,000,000 plus an additional \$2,000,000).
9. Unless the Injunctive Relief Distributors and the State Compliance Review Committee agree otherwise as part of the meet and confer process in the prior paragraph (such as by agreeing to limit the Monitor's duties and responsibilities for the remainder of the year), the amount above \$3,000,000 and up to the total cap of \$5,000,000 in a given year necessary for the Monitor to complete the reviews described in Section XVIII.F shall be divided evenly among the Injunctive Relief Distributors without reducing any other amounts that are the responsibility of the Injunctive Relief Distributors.

B. Early Termination of the Monitor

1. In the event any of the Injunctive Relief Distributors or State Compliance Review Committee believe that the Monitor is not performing its duties and responsibilities under the Injunctive Relief Terms in a reasonably professional, competent and independent manner, an Injunctive Relief Distributor or the State Compliance Review Committee shall recommend replacement of the Monitor in writing. The Injunctive Relief Distributors and the State Compliance Review Committee shall meet and confer in good faith in response to a recommendation to replace the Monitor. If the State Compliance Review Committee and the Injunctive Relief Distributors agree that the Monitor should be replaced, a replacement Monitor will be selected in the manner set forth in Section XVIII.A.3.

2. In the event the Injunctive Relief Distributor and the State Compliance Review Committee cannot agree on whether the Monitor should be replaced, either the State Compliance Review Committee or the Injunctive Relief Distributors may submit the question of the Monitor's dismissal to the National Arbitration Panel, and the Monitor shall only be dismissed if that panel finds that there is Good Cause for dismissal. Good Cause for dismissal shall mean (a) a material and substantial breach of the terms of the Monitor's obligations under the Injunctive Relief Terms; (b) any act of dishonesty, misappropriation, embezzlement, intentional fraud, or similar conduct by the Monitor; (c) any clear pattern of bias or prejudice in favor or against any party by the Monitor; (d) conduct by the Monitor that demonstrates unfitness to fulfill the functions of the Monitor reasonably and competently; or (e) conflicts of interest described in Section XVIII.A.2. If the panel finds that the Monitor should be dismissed, a replacement Monitor will be selected in the manner set forth in Section XVIII.A.3.
3. In addition, if the Monitor resigns for any reason, a replacement Monitor will be selected in the manner set forth in Section XVIII.A.3.

C. Term and Reporting Periods

1. The term of the Monitor will be five (5) years from the date the Monitor is appointed, divided into one-year periods for purposes of the reviews and reporting described in Section XVIII ("*Reporting Periods*").

D. Monitor Access to Information

1. In connection with its reviews set forth in Section XVIII.F, the Monitor may request to interview employees with appropriate authority and responsibilities as necessary. In the event that an Injunctive Relief Distributor believes that the Monitor is requesting an unreasonable number of interviews or requesting interviews of employees who do not have relevant information to the reviews required by Section XVIII.F, the Injunctive Relief Distributor and State Compliance Review Committee shall meet and confer in good faith to resolve this issue.
2. The Chief Diversion Control Officer of each Injunctive Relief Distributor or a direct report of the Chief Diversion Control Officer shall serve as the primary point of contact for the Monitor to facilitate the Monitor's access to documents, materials, or staff necessary to conduct the reviews specified in Section XVIII.F. The Monitor shall communicate any request for documents, materials, or access to staff to the Chief Diversion Control Officers or their designees.
3. If at any time the Monitor believes there is undue delay, resistance, interference, limitation, or denial of access to any records or to any

employee or former employee deemed necessary by the Monitor to conduct the reviews specified in Section XVIII.F, the Monitor shall notify the Chief Diversion Control Officer of the Injunctive Relief Distributor and they shall meet and confer to resolve such issue. If the Monitor believes that the matter was not resolved, the Monitor shall immediately report the issue to the State Compliance Review Committee.

4. To the extent any of the documents requested by the Monitor contain material protected from disclosure by any legal privilege, including the attorney-client privilege or attorney work product protections, an Injunctive Relief Distributor may redact such material before providing the documents to the Monitor, but must provide the Monitor with a privilege log describing the redacted information and identifying the basis for redaction.
5. Notwithstanding any other information referenced and produced pursuant to Section XVIII, the Monitor shall have access to, and each Injunctive Relief Distributor's Chief Diversion Control Officer shall produce to the Monitor, any settlement agreements with government entities entered into after the Effective Date specifically concerning the requirements contained in the Injunctive Relief Terms and an Injunctive Relief Distributor's distribution of Controlled Substances (as opposed to distribution of pharmaceutical products in general).

E. Settling States' Access to Monitor

1. Other than in connection with the initiation of a Notice of Potential Violation set forth in Section XIX.B.2, should the Monitor believe it needs to initiate communication with the State Compliance Review Committee regarding an Injunctive Relief Distributor's compliance with the Injunctive Relief Terms, the Monitor's communications should include the Chief Diversion Control Officer or counsel of the affected Injunctive Relief Distributor, regardless of the form of communication.
2. The State Compliance Review Committee shall have access to any settlement agreements produced to the Monitor pursuant to Section XVIII.D.5.

F. Reviews to be Conducted by the Monitor

1. There shall be two (2) types of reviews to be conducted by the Monitor:
 - a) Customer-specific reviews, as set forth in Section XVIII.F.2; and
 - b) System reviews, as set forth in Section XVIII.F.3.

2. Customer-Specific Reviews

- a) The following Customer-specific reviews will be conducted by the Monitor for each Injunctive Relief Distributor for each of the Reporting Periods:
- (1) Threshold Change Request Review (“*TCR Review*”);
 - (2) Onboarding New Customer Review (“*Onboarding Review*”);
 - (3) Ongoing Due Diligence Review (“*Ongoing Diligence Review*”);
 - (4) Customer Termination Review (“*Termination Review*”);
and
 - (5) Orders that Exceed Thresholds but are Shipped Review (“*Exceeded Threshold Review*”).
- b) Sample selection and audit periods for TCR Reviews, Onboarding Reviews, Ongoing Diligence Reviews, Termination Reviews, and Exceeded Threshold Reviews:
- (1) For each Reporting Period, the Monitor will review a representative sample of files for the performance of the TCR Reviews, Onboarding Reviews, and Ongoing Diligence Reviews. The Monitor shall select a sample representative of various geographic regions, customer types (Independent Retail Pharmacy Customers or Chain Customer), and distribution centers.
 - (2) The Monitor will meet and confer with each of the Injunctive Relief Distributors to determine the appropriate audit period within each Reporting Period from which the samples will be selected (e.g. samples will be selected from the first six (6) months of a reporting period to allow the Monitor time to perform its review during the remainder of the reporting period).
 - (3) Within thirty (30) calendar days following the close of the agreed-upon audit period, the Injunctive Relief Distributors (or the Clearinghouse once operational, if able to do so) will provide the Monitor with the following lists of relevant Customers for each type of review:
 - (a) A list of all Customers that requested at least one Threshold increase for a Highly Diverted Controlled

Substance during the relevant audit period, including the number of such requests by each Customer;

- (b) A list of all Customers that were onboarded during the relevant audit period and, during that period, ordered and received Highly Diverted Controlled Substances;
 - (c) A list of all Customers that were the subject of an Ongoing Diligence Review during the relevant audit period;
 - (d) A list of all Customers that, for reasons related to Controlled Substance regulatory compliance, were terminated during the relevant audit period; and
 - (e) A list of all Orders for Highly Diverted Controlled Substances where a decision was made to ship the Order even though the order exceeded the otherwise applicable Threshold, with number of such shipped orders.
- (4) Within fifteen (15) calendar days of compiling this Customer information for sample selection, each Injunctive Relief Distributor shall propose a reasonable number of customer files for each review to the Monitor.
- (5) Within fifteen (15) calendar days of receiving the lists specified above from the Injunctive Relief Distributors, the Monitor shall choose representative files to be reviewed from these lists. Each list will include the Customers' zip code, geographic region, distribution center, and customer type (Independent Retail Pharmacy Customer or Chain Customer).
- c) TCR Reviews
- (1) For each Reporting Period, the Monitor shall conduct a TCR Review for a sample review of Customers who requested at least one Threshold increase for Highly Diverted Controlled Substances for each Injunctive Relief Distributor. For the TCR Reviews, the Monitor shall review the information contained in the files of the sample Customers and determine whether the information reflects substantial compliance with the requirements of Section XII.C.3.

- d) Onboarding Reviews
 - (1) For each Reporting Period, the Monitor shall conduct an Onboarding Review of a sample of Customers that were onboarded during the applicable audit period and, during that period, ordered and received Highly Diverted Controlled Substances from the Injunctive Relief Distributor. For the Onboarding Reviews, the Monitor shall review the information contained in the files of the sample Customers and determine whether the information reflects substantial compliance with the requirements of Section IX.
- e) Ongoing Diligence Reviews
 - (1) For each Reporting Period, the Monitor shall conduct an Ongoing Diligence Review of a sample of Customers for each Injunctive Relief Distributor that was the subject of an Ongoing Diligence Review during the relevant audit period. For the Ongoing Diligence Reviews, the Monitor shall review the information contained in the files of the sample of Customers and determine whether the information reflects substantial compliance with the requirements of Section X.
- f) Termination Reviews
 - (1) For each Reporting Period, the Monitor shall conduct a review of a sample of Customers that were terminated by each Injunctive Relief Distributor during the audit period. For the Termination Reviews, the Monitor shall review the information contained in the files of the sample of Customers and determine whether the information reflects substantial compliance with the requirements of Section XIV.
- g) Exceeded Threshold Review
 - (1) For each Reporting Period, the Monitor shall conduct a review of a sample of Orders for Highly Diverted Controlled Substances where a decision was made by the Injunctive Relief Distributor to ship the Order even though the Order exceeded the applicable Threshold. For the Exceeded Threshold Reviews, the Monitor shall review the information contained in the Customer files related to the Orders and determine whether the information reflects substantial compliance with the requirements of Section XIII.B.

3. Annual System Reviews:
 - a) The following system reviews will be conducted by the Monitor for each Injunctive Relief Distributor for each of the Reporting Periods:
 - (1) CSMP Review;
 - (2) Threshold Setting Process Review;
 - (3) Suspicious Orders and Suspicious Order Report Review;
 - (4) Compensation Review;
 - (5) Red Flag Review; and
 - (6) Review of CSMP Integration with Clearinghouse.
 - b) CSMP Review
 - (1) For each Reporting Period, the Monitor shall conduct a review of the following materials from each Injunctive Relief Distributor:
 - (a) Current CSMP policies and procedures;
 - (b) Organizational charts for the departments that are relevant to the CSMP organization;
 - (c) Logs and/or summaries of any reports received on the "hot line" required by Section V.E and the action or response of an Injunctive Relief Distributor to any such reports;
 - (d) Copies of the quarterly reports provided by the Chief Diversion Control Officer to the CSMP Committee as required by Section IV.C;
 - (e) Copies of the quarterly reports provided by the CSMP Committee to senior management and the Board of Directors as required by Section VI.C; and
 - (f) Copies of the materials used for the training required by Section VII and lists of the attendees of the training.

- c) Threshold Setting Process Review:
- (1) For each Reporting Period, each Injunctive Relief Distributor or its outside consultants shall prepare a summary report describing how its Threshold-setting methodology for Independent Retail Pharmacy Customers and Chain Customers complies with Section XII (the “*Annual Threshold Analysis and Assessment Report*”).
 - (2) For each Reporting Period, the Monitor shall review the Annual Threshold Analysis and Assessment Report, determine whether the information reflects substantial compliance with the requirements of Section XII, and include any Observations and Recommendations, as defined in Section XVIII.G, in its annual Audit Report.
- d) Suspicious Orders and Suspicious Order Reporting Review:
- (1) For each Reporting Period, each Injunctive Relief Distributors will provide the Monitor with a report containing summary metrics for the Suspicious Orders that were reported to the DEA and the Settling States (the “*Suspicious Order Metrics Report*”). In the Suspicious Order Metrics Report, the Injunctive Relief Distributors will also provide summary metrics for Orders of Highly Diverted Controlled Substances that exceeded a Threshold but were still shipped.
 - (2) For each Reporting Period, the Monitor shall review the Suspicious Order Metrics Report, determine whether the information reflects substantial compliance with the requirements of Section XIII, and include any Observations and Recommendations in its annual Audit Report.
- e) Compensation Reviews:
- (1) For each Reporting Period, the Monitor will review compensation-related policy documents for each Injunctive Relief Distributor for sales personnel. The Monitor shall analyze those documents and determine whether the compensation policies of each Injunctive Relief Distributor comply with the requirements contained in Section V.
- f) Red Flags Review:
- (1) For each Reporting Period, the Monitor shall review the Red Flags defined in Section VIII and their incorporation into each Injunctive Relief Distributor’s policies and

procedures. The Monitor shall determine whether the information reflects substantial compliance with the requirements of Section VIII and include any Observations and Recommendations, as called for by Section VIII.C, about those definitions in its annual Audit Report.

g) Review of CSMP Integration with the Clearinghouse:

- (1) For each Reporting Period, each Injunctive Relief Distributor shall prepare a report summarizing the status of the Injunctive Relief Distributor's CSMP integration with the operation of the Clearinghouse ("*Clearinghouse Integration Report*"). The Monitor shall review each Injunctive Relief Distributor's Clearinghouse Integration Report, determine whether the information reflects substantial compliance with the requirements of Section XVII, and include any Observations and Recommendations in its annual Audit Report.

G. Observations and Recommendations:

1. If the Monitor notes any areas for potential improvement during the course of the reviews conducted pursuant to the Injunctive Relief Terms, the Monitor shall include any such recommendations in the Audit Report. Collectively, any such questions, concerns or recommendations will be referred to as "*Observations and Recommendations.*"

H. Audit Reports:

1. No later than one hundred and twenty (120) calendar days prior to the end of a Reporting Period and/or at any other time deemed reasonably necessary by the Monitor, the Monitor shall provide each Injunctive Relief Distributor with a draft report detailing any instances of substantial non-compliance with the applicable provisions of the Injunctive Relief Terms from the reviews in Section XVIII.F (the "*Draft Report*"). The Draft Report will also describe any Observations and Recommendations.
2. Within thirty (30) calendar days of its receipt of the Draft Report, the Injunctive Relief Distributor will provide comments and responses to the Draft Report. The Injunctive Relief Distributor will, among other things:
 - a) Respond to each instance of substantial non-compliance, including, where appropriate, describing any corrective action taken (or to be taken).
 - b) Respond to each Observation and Recommendation.

3. Within thirty (30) calendar days of its receipt of the Injunctive Relief Distributors' responses to the Draft Report, the Monitor shall provide a final report (the "*Audit Report*") to each Injunctive Relief Distributor and the State Compliance Review Committee. The Monitor shall provide the State Compliance Review Committee with a copy of an Injunctive Relief Distributor's response to the Draft Report.
4. No action or lack of action by the Settling States regarding information received from the Monitor concerning an Injunctive Relief Distributor's conduct shall be considered affirmation, acceptance, or ratification of that conduct by the Settling States.

I. Confidentiality:

1. Materials and information provided by the Injunctive Relief Distributors to the Monitor that are designated "*Confidential*" (and any parts, portions, or derivations thereof) (the "*Confidential Information*") will be kept confidential and not be shown, disclosed, or distributed to any other party, including any other Injunctive Relief Distributor.
2. The Monitor will not use materials or information received from one Injunctive Relief Distributor, or information or analysis developed using the Confidential Information of an Injunctive Relief Distributor, in its assessment of any other Injunctive Relief Distributor. Because each Injunctive Relief Distributor operates pursuant to its own unique policies and procedures intended to comply with legal and other requirements of the Injunctive Relief Terms, the Monitor shall apply the standards of each Injunctive Relief Distributor to its reviews without preference to the practices or standards applied by any other Injunctive Relief Distributor.
3. If any of the Settling States or the Monitor receive a request for disclosure of any material or information created or shared under the Injunctive Relief Terms, pursuant to a Third Party Request, the Settling State or the Monitor, respectively, shall notify the Injunctive Relief Distributors of the Third Party Request and the Confidential Information to be disclosed so that the Injunctive Relief Distributors may seek a protective order or otherwise challenge or object to the disclosure. The Settling State or the Monitor will provide the Injunctive Relief Distributors with at least ten (10) days' advance notice before complying with any Third Party Request for Confidential Information, except where state law requires a lesser period of advance notice.
4. Nothing herein will be deemed to prevent any party from claiming any applicable exemption to the public information act, freedom of information act, public records act, or similar law.

XIX. ENFORCEMENT OF INJUNCTIVE RELIEF TERMS

- A. State Compliance Review Committee:
1. Any Settling State may initiate a review of a Potential Violation consistent with the process set forth in Section XIX.
 2. The State Compliance Review Committee shall assign the Monitor the responsibilities set forth in Sections XIX.B.3 through XIX.B.7, regarding review of a Potential Violation and an opportunity to cure, except with respect to matters requiring interpretation of the Injunctive Relief Terms subject to Section XIX.C.2. The objective of the Monitor shall be to facilitate a resolution among the parties, providing an opportunity to cure, as applicable, for the party against whom a Potential Violation has been alleged.
 3. No less than six (6) months before the Monitor's term expires pursuant to Section XVIII, the State Compliance Review Committee and Injunctive Relief Distributors shall meet and confer in good faith to determine the parameters and processes for continued enforcement, consistent to the maximum extent possible with the provisions set forth in Section XIX, for the period after the Monitor's term has ended. Absent agreement between the State Compliance Review Committee and Injunctive Relief Distributors, all provisions set forth in Section XIX involving the Monitor are excused after the Monitor's term has ended.
 4. Should an Injunctive Relief Distributor allege in good faith that a Settling State or the Monitor has impaired the ability of the Injunctive Relief Distributor to meet the Injunctive Relief Terms, the Injunctive Relief Distributor may request the State Compliance Review Committee to mediate any dispute in an effort to avoid the time and expense of litigation regarding interpretation and enforcement of the Injunctive Relief Terms.
- B. Process for Review of Potential Violations and Opportunity to Cure:
1. Definition of "Potential Violation": A Potential Violation occurs when an Injunctive Relief Distributor is alleged to not be in substantial compliance with (i) the Injunctive Relief Terms or (ii) a Corrective Action Plan adopted consistent with the process set forth in Section XIX.B.7.
 2. Submission of Notice of Potential Violation. An allegation of a Potential Violation shall be submitted to the State Compliance Review Committee in writing by one or more Settling States ("*Notice of Potential Violation*" or "*Notice*") and shall include the following to the extent practicable:
 - a) Specification of the particular Injunctive Relief Term(s) and/or Corrective Action Plan(s) implicated by the Potential Violation;

- b) Description of the Potential Violation with specificity;
 - c) The reasoning for and, if available, any documentation supporting the allegation that a Potential Violation has occurred, including whether the Potential Violation is a matter identified by the Monitor in an Audit Report; and
 - d) Description of the time-sensitivity of the Potential Violation, if relevant.
3. Assignment to Monitor. The State Compliance Review Committee shall review every Notice. If the State Compliance Review Committee reasonably believes that further review is warranted, the State Compliance Review Committee shall forward the Notice to the Monitor. The Monitor shall ensure that the Injunctive Relief Distributor that is the subject of the Notice receives a copy of the Notice and a proposed schedule consistent with the process set forth in Sections XIX.B.4 and XIX.B.5.
4. Response to Notice of Potential Violation. Within thirty (30) days of receipt of the Notice of Potential Violation, the Injunctive Relief Distributor that is the subject of the Notice shall provide a written response to the referring Settling State(s), the Monitor, and the State Compliance Review Committee. The response (a) shall set forth the reasons the Injunctive Relief Distributor that is the subject of the Notice believes that it is in substantial compliance with the relevant Injunctive Relief Term(s) and/or Corrective Action Plan(s), and (b) as applicable, shall explain efforts undertaken to cure the Potential Violation and a schedule for completing the efforts to cure.
5. Conference for Parties re Notice of Potential Violation. The parties to the Notice shall meet or otherwise confer regarding the Potential Violation. The parties and the Monitor shall make themselves available for such a meeting (which may at any party's election be a virtual or technology-based meeting), provided, however, that the meeting is not required to take place sooner than fifteen (15) days after a written response to the Notice of Potential Violation.
6. Process for Previously-Submitted Notices of Potential Violation. At the request of the parties to a Notice, the Monitor shall determine whether the Notice implicates the same or similar issues as a previously submitted Notice or is a matter previously identified by the Monitor in an Audit Report involving the same party alleged to have engaged in a Potential Violation, and make an initial determination as to whether the issues needs to be addressed anew. The Monitor shall inform the Settling State and Injunctive Relief Distributor involved in the previous Notice or the subject of a matter previously identified by the Monitor in an Audit Report of its determination within five (5) business days of receipt of the Notice. The

Settling State and Injunctive Relief Distributor shall have five (5) business days to object to the determination. If an objection is made, the Monitor shall respond to the objection within five (5) business days. If no objection is made, the party involved in the prior Notice may rely on the response to the previously submitted Notice or matter previously identified by the Monitor in an Audit Report and no further action shall be required.

7. Monitor Resolution of Potential Violation and Opportunity to Cure. Within thirty (30) days of the meeting pursuant to Section XIX.B.5, the Monitor, taking into consideration the submissions of the parties involved in the Notice and other information available to the Monitor, shall resolve the Notice as follows:
- a) If the Monitor reasonably believes that a Potential Violation is not ongoing or has been substantially resolved as of thirty (30) days from the meeting pursuant to Section XIX.B.5, the Monitor shall provide written notice to the State Compliance Review Committee and the Settling State(s) and Injunctive Relief Distributor involved in the Notice.
 - b) If the Monitor reasonably believes that a Potential Violation is ongoing and has not been substantially resolved as of thirty (30) days from the meeting pursuant to Section XIX.B.5, the Monitor shall provide written notice to the State Compliance Review Committee and the Settling State(s) and Injunctive Relief Distributor involved in the Notice and request that the Injunctive Relief Distributor prepare, within thirty (30) days of the receipt of such written notice, a Corrective Action Plan to remedy such Potential Violation, including a reasonable period for implementation of such plan. The Monitor may extend the period of time to submit a Corrective Action Plan up to ninety (90) days based on a reasonable request by the affected party.
 - c) A Corrective Action Plan may address multiple Potential Violations, and an existing Corrective Action Plan may be amended to address additional Potential Violations.
 - d) Within ten (10) business days of submission of a Corrective Action Plan regarding a Potential Violation, the Monitor shall confer with the State Compliance Review Committee and the Settling State(s) and Injunctive Relief Distributor involved in the Notice regarding the proposed Corrective Action Plan. The Monitor may recommend revisions in its discretion. The conference required by this paragraph may at any party's election be a virtual or technology-based meeting.

- e) Within thirty (30) days of the conference in Section XIX.B.7.d, the Monitor shall advise the State Compliance Review Committee and the Settling State(s) and Injunctive Relief Distributor involved in the Notice whether the Monitor has adopted the proposed Corrective Action Plan or whether the Monitor has adopted it after making modifications. The Monitor shall also set forth a reasonable period for implementation of any such plan that has been adopted. The Injunctive Relief Distributor that is subject to a Corrective Action Plan adopted by the Monitor must begin to comply with the Corrective Action Plan within five (5) business days of receiving notice of the Corrective Action Plan has been adopted, unless it seeks review by the State Compliance Review Committee pursuant to Section XIX.C.1.

C. Enforcement Responsibilities of State Compliance Review Committee:

1. The Settling State(s) or Injunctive Relief Distributor involved in a Notice may request the State Compliance Review Committee to review the resolution (including a resolution pursuant to Section XIX.B.7.a) and/or Corrective Action Plan adopted by the Monitor regarding that Notice. Any such request must be made within five (5) business days of a resolution or adoption of a Corrective Action Plan by the Monitor. The State Compliance Review Committee, taking into consideration the resolution by the Monitor, submissions of the Settling State(s) or Injunctive Relief Distributor, and other information available to the Committee, shall within thirty (30) days of receipt of the request resolve the matter by written notice to the affected parties, which shall include the State Compliance Review Committee's reasoning in reaching its resolution. The State Compliance Review Committee may agree, disagree, or modify any resolution or Corrective Action Plan that it reviews. An Injunctive Relief Distributor that is subject to a Corrective Action Plan that is affirmed or affirmed as amended by the State Compliance Review Committee must within five (5) business days begin to comply with the Corrective Action Plan.
2. The State Compliance Review Committee shall review any issues raised by a Notice regarding the interpretation of the Injunctive Relief Terms at the request of the Settling State(s), Injunctive Relief Distributor involved in a Notice, or the Monitor. Such a request may be made at any time after the Notice's submission, and the request will not extend the timelines set forth in Sections XIX.B and XIX.C.1. The State Compliance Review Committee shall notify the Monitor, Settling State(s) and Injunctive Relief Distributor involved in the Notice of its determination. Settling States and Injunctive Relief Distributors do not waive their rights to challenge the interpretation of the Injunctive Relief Terms by the State Compliance Review Committee in any subsequent proceeding pursuant to Section XIX.E.2.

3. The State Compliance Review Committee may, independent of a Notice of Potential Violation, review requests by a Monitor, Settling State, or Injunctive Relief Distributor regarding the interpretation of the Injunctive Relief Terms. The State Compliance Review Committee shall notify the Monitor and requesting party of its interpretation, including the State Compliance Review Committee's reasoning in reaching its conclusion. Settling States and Injunctive Relief Distributors do not waive their rights to challenge the interpretation of the Injunctive Relief Terms by the State Compliance Review Committee in any subsequent proceeding pursuant to Section XIX.E.2.
4. The State Compliance Review Committee shall make available to all Settling States and Injunctive Relief Distributors any interpretation it issues pursuant to Sections XIX.C.2 and XIX.C.3.

D. Composition of State Compliance Review Committee:

1. A Settling State on the State Compliance Review Committee that is in active litigation with one or more of the Injunctive Relief Distributors, or in another potential conflict of interest involving compliance with Controlled Substances laws and regulations, may not serve on the State Compliance Review Committee for matters involving the affected Injunctive Relief Distributor, and the remaining Settling States on the State Compliance Review Committee shall within five (5) business days select an alternate Settling State as a replacement.
2. If the affected state on the State Compliance Review Committee disputes that it has a disqualifying active litigation or other conflict of interest, the determination of whether that state has a conflict disqualifying it from serving on the State Compliance Review Committee shall be made by the remaining states on the State Compliance Review Committee.

E. Enforcement Actions:

1. Any written notice or resolution by the State Compliance Review Committee regarding the matters set forth in Sections XIX.B and XIX.C shall provide the State Compliance Review Committee's assessment of the matter but will not be an official opinion of any individual Settling State.
2. Following the issuance of a written notice or resolution of the State Compliance Review Committee pursuant to Section XIX.C, a Settling State or Injunctive Relief Distributor may take whatever action it deems necessary related to the written notice or resolution issued by the State Compliance Review Committee, provided that the Settling State or Injunctive Relief Distributor is either (a) the Settling State that sought review by the State Compliance Review Committee, or (b) the Injunctive Relief Distributor that is the subject of the Potential Violation at issue.

Such action may include but is not limited to bringing an action to enforce the settlement agreement, filing a new original action, or, the parties to a Notice attempting to negotiate a Corrective Action Plan directly with each other.

3. The Settling States agree that prior to taking any court or administrative action, other than an action that is necessary to address an immediate threat to the health, safety, or welfare of the citizens of the Settling State, or that a public emergency requiring immediate action exists, it will follow the process outlined in Sections XIX.B and XIX.C.
4. A Settling State or Injunctive Relief Distributor must bring a court or administrative action within six (6) months of any resolution of the State Compliance Review Committee, unless the alleged violation is also an independent violation of state or federal law, or an action that a Settling State concludes is necessary to address an immediate threat to the health, safety, or welfare of the citizens of the State, or that a public emergency requiring immediate action exists, in which cases, the applicable statute of limitations (if any) for sovereign actions shall apply.

EXHIBIT Q

Illustrative Examples of Prepayments

Example 1

Gross Settlement Prepayment: \$3,000,000

Settlement Prepayment Reduction Schedule: Reduce amounts paid for each of Payment Years 8, 13, and 18 by \$1,000,000

Net Settlement Prepayment Amount (assumes discount rate of five percent (5%)): \$2,591,513
(\$863,838 for each of Payment Years 5, 10, and 15)

Payment Year	Initial Settlement Payment Schedule	Settlement Prepayment Reduction (-)	Net Settlement Prepayment (+)	Revised Settlement Payment Schedule
1	\$1,000,000			\$1,000,000
2	\$1,000,000			\$1,000,000
3	\$1,000,000			\$1,000,000
4	\$1,000,000			\$1,000,000
5	\$1,000,000		\$863,838	\$1,863,838
6	\$1,000,000			\$1,000,000
7	\$1,000,000			\$1,000,000
8	\$1,000,000	\$1,000,000		\$0
9	\$1,000,000			\$1,000,000
10	\$1,000,000		\$863,838	\$1,863,838
11	\$1,000,000			\$1,000,000
12	\$1,000,000			\$1,000,000
13	\$1,000,000	\$1,000,000		\$0
14	\$1,000,000			\$1,000,000
15	\$1,000,000		\$863,838	\$1,863,838
16	\$1,000,000			\$1,000,000
17	\$1,000,000			\$1,000,000
18	\$1,000,000	\$1,000,000		\$0
Total	\$18,000,000	\$3,000,000	\$2,591,513	\$17,591,513

Example 2

Gross Settlement Prepayment: \$3,000,000

Settlement Prepayment Reduction Schedule: Reduce amounts paid for each of Payment Years 4, 9, and 14 by \$1,000,000

Net Settlement Prepayment Amount (assumes discount rate of five percent (5%)): \$2,857,143
(\$952,381 for each of Payment Years 3, 8, and 13)

Payment Year	Initial Settlement Payment Schedule	Settlement Prepayment Reduction (-)	Net Settlement Prepayment (+)	Revised Settlement Payment Schedule
1	\$1,000,000			\$1,000,000
2	\$1,000,000			\$1,000,000
3	\$1,000,000		\$952,381	\$1,952,381
4	\$1,000,000	\$1,000,000		\$0
5	\$1,000,000			\$1,000,000
6	\$1,000,000			\$1,000,000
7	\$1,000,000			\$1,000,000
8	\$1,000,000		\$952,381	\$1,952,381
9	\$1,000,000	\$1,000,000		\$0
10	\$1,000,000			\$1,000,000
11	\$1,000,000			\$1,000,000
12	\$1,000,000			\$1,000,000
13	\$1,000,000		\$952,381	\$1,952,381
14	\$1,000,000	\$1,000,000		\$0
15	\$1,000,000			\$1,000,000
16	\$1,000,000			\$1,000,000
17	\$1,000,000			\$1,000,000
18	\$1,000,000			\$1,000,000
Total	\$18,000,000	\$3,000,000	\$2,857,143	\$17,857,143

EXHIBIT R

Agreement on Attorneys' Fees, Expenses and Costs

This Agreement on Attorneys' Fees, Expenses and Costs ("*Fee Agreement*") is entered between McKesson Corporation, Cardinal Health, Inc., and AmerisourceBergen Corporation (collectively, the "*Settling Distributors*"), and the Plaintiffs' Executive Committee appointed in the multidistrict litigation in the Northern District of Ohio, National Prescription Opiate Litigation, No. 1:17-MD-2804 ("*MDL PEC*"), in connection with the Distributor Settlement Agreement ("*Distributor Agreement*"). This Fee Agreement becomes effective on the Effective Date of the Distributor Agreement or the date that the Consent Judgments anticipated under the Distributor Agreement become final in 25 Settling States (whichever is later). However, costs specified in Sections II.I and II.I.4 of this Fee Agreement that are to be funded pre-Effective Date by the Settling Distributors are effective upon agreement in writing with the Settling Distributors.

I. Definitions.

A. This Fee Agreement incorporates all defined terms in the Distributor Agreement, unless otherwise defined herein, and shall be interpreted in a manner consistent with the Distributor Agreement.

B. "*Attorney.*" Any of the following retained through a legal contract: a solo practitioner, a multi-attorney law firm, or other legal representative of a Participating Subdivision.

C. "*Attorney Fee Fund.*" An account consisting of funds allocated to pay attorneys' fees approved pursuant to Section II of this Fee Agreement established by Order of, and under the ongoing jurisdiction of, the MDL Court, as provided below.

D. "*Common Benefit Fund.*" The sub fund of the Attorney Fee Fund described in Section II.C.

E. "*Contingency Fee Fund.*" The sub fund of the Attorney Fee Fund described in Section II.D.

F. "*Cost and Expense Fund Administrator.*" The administrator appointed by the MDL Court to administer the MDL Expense Fund and Subdivision Cost Fund as provided in the Fee Agreement.

G. "*Cost Funds.*" Collectively, the MDL Expense Fund and Subdivision Cost Fund.

H. "*Fee Entitlement.*" Any right, entitlement or expectation, including but not limited to a fee contract, contingent fee contract, agreement, referral arrangement, co-counsel arrangement, State Back-Stop Agreement, or any other arrangement by which counsel could receive compensation or other consideration.

I. “*Fee Panel.*” The three-person panel appointed by the MDL Court to administer the Attorney Fee Fund and its sub funds as provided in the Fee Agreement.

J. “*Litigating Subdivision Cost Fund.*” The cost fund described in Section II.E herein.

K. “*MDL Court.*” United States District Court for the Northern District of Ohio Eastern Division, Case No. 1:17-md-2804, Judge Dan Aaron Polster.

L. “*MDL Expense Fund.*” The cost fund described in Section II.F below.

M. “*MDL PEC.*” The Plaintiffs’ Executive Committee appointed by the MDL Court.

N. “*Non-Participating Litigating Subdivision.*” A Litigating Subdivision that is not a Participating Subdivision.

O. “*Participating Litigating Subdivision.*” A Litigating Subdivision that is also a Participating Subdivision.

P. “*Participation Agreement.*” An agreement executed by an Attorney that acknowledges the obligation to pay an appropriate MDL Common Benefit Assessment.

Q. “*Qualifying Representation.*” Legal services provided for representation of a Participating Litigating Subdivision regarding Released Claims against Released Entities.

R. “*State Back-Stop Agreement.*” Any agreement by a Settling State and private counsel for Participating Subdivisions in that State (or legislation enacted in that State) to provide, adjust, or guarantee attorneys’ fees and costs, whether from the Attorney Fee Fund or any other source recognized in the agreement or legislation.

II. Fees and Costs.

A. *Total Attorneys’ Fees and Costs.*

1. Total attorneys’ fees and costs to be paid by Settling Distributors to Attorneys in each of the relevant Payment Years under this Fee Agreement shall be up to the following amounts, subject to the provisions set forth below, including with respect to the division of the Attorney Fee Fund into its sub funds:

	Attorney Fee Fund <i>(Contingency Fee Fund and Common Benefit Fund)</i>	MDL Expense Fund	Litigating Subdivision Cost Fund
Payment Year 1	\$136,044,378.70	\$40,384,615.39	\$40,000,000
Payment Year 2	\$150,934,911.25		\$40,000,000
Payment Year 3	\$270,825,443.80		\$40,000,000
Payment Year 4	\$183,625,739.68		

Payment Year 5	\$183,625,739.69		
Payment Year 6	\$183,625,739.69		
Payment Year 7	\$183,625,739.69		

2. The sub funds within the Attorney Fee Fund shall include the Common Benefit Fund and the Contingency Fee Fund. The Cost Funds shall include the MDL Expense Fund, and the Litigating Subdivision Cost Fund. The State Counsel Fee Fund and the State Cost Fund shall be separate funds under the control of the Settling States.

3. The Contingency Fee Fund and the Common Benefit Fund shall be administered by a Fee Panel to be appointed by the MDL Court that will be governed by the provisions of this Fee Agreement and shall design the process and procedures for the allocation of fees pursuant to this Fee Agreement and the MDL Court's Order. The Cost Funds shall be administered by the Cost and Expense Fund Administrator to be appointed by the MDL Court who will be governed by the provisions of this Fee Agreement and shall design the process and procedures for the allocation of costs pursuant to this Fee Agreement and the MDL Court's Order.

4. The fees and costs to be paid under this Fee Agreement are available for Attorneys engaged in Qualifying Representations only. Fees and costs to be paid under this Fee Agreement are not available prior to the Effective Date of the Distributor Agreement or if the Distributor Agreement does not proceed past the Settling Distributors' determination in Section VIII.A of the Distributor Agreement. Fees and costs to be paid under this Fee Agreement are not available for representation of Non-Participating Subdivisions or Non-Litigating Subdivisions and are not available for representation of private hospitals, third-party payors, NAS claimants, personal injury/wrongful death claimants, or any entity other than Participating Litigating Subdivisions. In addition, fees and costs under this Fee Agreement are not available for representation of any individual or entity in matters other than those claims against Released Entities, but may include a reasonable share of representations that involve development of facts for pursuit of opioid-related claims against multiple defendants in the pharmacy, manufacturing, and distribution chain.

5. Payments due to the Attorney Fee Fund and the Cost Funds from the Settling Distributors under this Section II will be allocated among the Settling Distributors as follows: McKesson — 38.1%; Amerisource — 31.0%; Cardinal — 30.9%. A Settling Distributor's sole responsibility for payments under this Fee Agreement shall be to make its share of each payment. The obligations of the Settling Distributors in this Fee Agreement are several and not joint. No Settling Distributor shall be responsible for any portion of another Settling Distributor's share.

B. Attorney Fee Fund and Sub Funds.

1. There shall be a split of the Attorney Fee Fund into the Contingency Fee Fund and the Common Benefit Fund. The split shall be 40% to the Contingency Fee Fund and 60% to the Common Benefit Fund.

2. In no event shall Settling Distributors be required to pay more into the Attorney Fee Fund in any Payment Year than the maximum amount specified for that Payment Year in Section II.A.1, which amounts are reflected in Exhibit M to the Distributor Agreement. The amounts allocated to the Contingency Fee Fund and the Common Benefit Fund set by the Fee Panel shall be subject to the reductions and offsets set forth below.

3. Awards of fees from the Contingency Fee Fund shall be available to Attorneys with Qualifying Representations of Participating Litigating Subdivisions eligible to receive an allocation under the Distributor Agreement, as set forth in Exhibit G to the Distributor Agreement, and shall be made applying the Mathematical Model attached as Exhibit A to this Fee Agreement (“*Mathematical Model*”). The collection of the data and calculations for the Mathematical Model has been a cooperative effort among private counsel for a large number of Litigating Subdivisions. The analysis has been spearheaded by Joseph Tann and Andrew Arnold. The Fee Panel is encouraged to continue working with those counsel in application of the Model. The Fee Panel shall oversee the application of the Model and resolve any questions or disputes concerning the eligibility of an Attorney to participate as required in Section II.G. The Panel is empowered to hear disputes concerning and ensure the accuracy of the mathematical calculation.

4. As to awards from the Contingency Fee Fund, there shall be no right of appeal.

5. Any appeal of an award of the Fee Panel from the Common Benefit Fund will be made to the MDL Court and be reviewed under an abuse of discretion standard.

C. *Common Benefit Fund.* (60% of the Attorney Fee Fund.)

1. Funds in the Attorney Fee Fund shall be allocated to the Common Benefit Fund according to the schedule set forth below, subject to the adjustments described in Section II.C.5. The payments are to be made on the following yearly schedule, subject to the adjustments set forth below:

Payment Year 1	\$81,626,627.22
Payment Year 2	\$90,560,946.75
Payment Year 3	\$162,495,266.28
Payment Year 4	\$110,175,443.79
Payment Year 5	\$110,175,443.79
Payment Year 6	\$110,175,443.79
Payment Year 7	\$110,175,443.79
Total:	\$775,384,615.41

2. The Common Benefit Fund shall be available to compensate Attorneys engaged in Qualifying Representations of Participating Litigating Subdivisions who:

- a. have performed work for the common benefit of all subdivisions pursuant to the guidelines established by Judge Polster set forth in MDL 2804 and the Order dated June 19, 2018, under docket number 636, which is included herein by reference; and
- b. satisfy the eligibility criteria set forth in Section II.G.

For purposes of Common Benefit Fund distribution, notwithstanding Section II.A.4 above, Attorneys representing Tribal Nations litigating against the Settling Distributors that have reached a settlement for Released Claims with Settling Distributors and/or Released Entities and meet the eligibility criteria in Section II.G shall be eligible.

3. The Common Benefit Fund shall be overseen by the Fee Panel, which shall determine the allocation of funds to eligible Attorneys consistent with this Fee Agreement and the June 19, 2018 Order.

4. In assessing the benefits that an Attorney has conferred to Participating Subdivisions (including non-Litigating Subdivisions) and/or Tribal Nations for purposes of any compensation decision, the Fee Panel shall give significant weight to the extent to which (i) the Attorney and his or her clients have contributed to increasing (or reducing) the Initial Participation Tier achieved through participation in the Distributor Agreement; (ii) the Attorney and his or her clients have contributed to increasing (or reducing) the amounts achieved under Incentive Payments A-D through participation in the Distributor Agreement; and (iii) the Attorney and his or her clients have contributed to the potential triggering of any suspension, reduction, or offset of Payment amounts under the Distributor Agreement. The Fee Panel may also consider additional fee recoveries the Attorney may potentially obtain, including, but not limited to, from State Back-Stop Agreements, representations of States or Tribal Nations, representations of other clients in opioids-related matters, or through the representation of Subdivision clients, whether they participated in the Distributor Agreement or not. It is the intent of this provision to recognize that the goal of the Distributor Agreement is to provide for maximum participation by the Subdivisions, maximum abatement funding for all Subdivisions nationally, and the maximum peace for Released Entities. Therefore, representing a Non-Participating Subdivision does not further the goal of the Distributor Agreement and should not be considered Common Benefit because it does not increase funds available to Participating Subdivisions' abatement programs. Representing Later Litigating Subdivisions is antithetical to the Distributor Agreement, detracts from Common Benefit, and is addressed by the ethics opinion discussed in Section II.I.4. The Fee Panel shall consider this concept of "*common detriment*" set forth in this Section II.C.4 in all of its decisionmaking with respect to the allocation of the Attorney Fee Fund among Attorneys, as well as, in its discretion, any offsets provided to Settling Distributors as set forth in Section II.C.6. The Fee Panel shall consider the totality of the Attorney's Participating Litigating Subdivisions as compared to the Attorney's Non-Participating Litigating

Subdivisions; the Parties recognize that, although the goal is for 100% participation, Attorneys with a higher number of clients have a higher probability of having one or more Non-Participating Litigating Subdivision client. As used in this Section II.C.4, “*client*” or “*representing*” a Subdivision shall include any Litigating Subdivision as to which the Attorney has a Fee Entitlement.

5. As set forth in Section II.C.6, the Fee Panel must consider the factors described in Section II.C.4 to determine how and whether to reduce the amounts to be paid by Settling Distributors under this Fee Agreement and to determine how to allocate funds among Attorneys. They may also, at their discretion, consider other factors. Any reduction in payment obligation or credit to be given a Settling Distributor in this Fee Agreement shall be applied against Payment Year 7 and working backwards. Any reduction to an Attorney not credited to Settling Distributors shall be allocated to attorneys whose Litigating Subdivision clients participated in the settlement by the Initial Participation Date.

6. The amounts to be provided as a credit or offset to Settling Distributors from the Common Benefit Fund shall depend on the relevant Participation Tier achieved, set forth in Exhibit H of the Distributor Agreement, as follows:

a. At Participation Tier 1 or below, the Common Benefit Fund payments to be paid by Settling Distributors shall be reduced as follows:

(i) With respect to any Attorney seeking payment from the Common Benefit Fund, the Fee Panel shall compare the aggregate allocation that Participating Litigating Subdivisions with which the Attorney has a Fee Entitlement would receive using the negotiating class allocation metrics with the aggregate amount that all Litigating Subdivisions (Participating and Non-Participating) with which the Attorney has a Fee Entitlement would receive using the negotiating class allocation metrics, provided that only Litigating Subdivisions in Settling States shall be considered for this ratio. The Fee Panel will multiply the amount to be paid to that Attorney from the Common Benefit Fund by that ratio, reduce the Attorney’s award by a maximum reduction of 15%, and the dollar amount of such reduction shall be deducted, dollar-for-dollar, from the amount owed by Settling Distributors to the Common Benefit Fund of the Attorney Fee Fund.

(ii) In the event that any Non-Participating Subdivision that is (a) under the jurisdiction of the MDL Court or (b) represented by an Attorney that is obligated to pay into the MDL Common Benefit Fund pursuant to a Participation Agreement, an order of the MDL Court, or any other arrangement settles with or wins a judgment against a Released Entity separate from the Distributor Agreement, and such settlement or judgment results in a common benefit fee assessment or fee payment into the MDL Common Benefit Fund during the time of Settling Distributors’ obligation to pay fees under this Fee Agreement, Settling Distributors’

obligation to pay into the Common Benefit Fund shall be reduced dollar-for-dollar for any amount of such fee assessments or payments (in the aggregate based on all reductions in this Section II.C.6.a.ii that exceed the reductions in Section II.C.6.a.i).

(iii) For the avoidance of doubt, in Tier 1 for each settlement or judgment with the Settling Distributors that results in an assessment or payment to the MDL Common Benefit Fund, that payment shall result in an offset for the Settling Distributors, unless the assessment or payment occurs after the Payment Date for Year 7.

b. At Participation Tier 2, the Common Benefit Fund payments to be made by Settling Distributors shall be reduced only as follows:

(i) Reduction by the Fee Panel. With respect to all Attorneys making an application that seeks payment from the Common Benefit Fund, the Fee Panel shall, following a determination that an Attorney is eligible under Section II.G, apply the criteria specified in Section II.C.4 in determining whether the lack of participation by Subdivisions with which an Attorney has a Fee Entitlement has resulted in a reduction in the Participation Tier achieved, reduction in benefit to Participating Subdivisions as a result of reductions in Incentive Payments A-D, and/or potential triggering of a suspension, reduction or offset under the Distributor Agreement. If the Fee Panel concludes that such a reduction has occurred, it must consider (1) the relative size of the Non-Participating Subdivision, as adjusted by the severity measures reflected in Exhibit H (governing the Participation Tiers) of the Distributor Agreement, and the impact of its non-participation on the Distributor Agreement as a whole (including amounts of Incentive Payments and triggering of suspensions, reductions or offsets); (2) whether and by how much the payment to the Attorney from the Common Benefit Fund should be reduced as a result of the impact of such non-participation on Participating Subdivisions; and (3) whether some or all of said reduction should revert to Settling Distributors due to the reduction in peace obtained from the Distributor Agreement. Consideration of the factors discussed in this Section II.C.6.b.i and Section II.C.4 is mandatory. The decision whether to (and by how much to) reduce payments by Settling Distributors or to reduce the payment to any Attorney based on the factors in Section II.C.4 shall be in the sole discretion of the Fee Panel.

(ii) Offsets.

(1) In the event that any Non-Participating Subdivision that is (a) under the jurisdiction of the MDL Court or (b) represented by an Attorney that is obligated to pay into the MDL Common Benefit Fund pursuant to a Participation Agreement, an order of the MDL Court, or any other arrangement

settles with or wins a judgment against a Released Entity separate from the Distributor Agreement, and such settlement or judgment results in a common benefit fee assessment or fee payment into the MDL Common Benefit Fund during the time of Settling Distributors' obligation to pay Common Benefit Fees under this Fee Agreement, Settling Distributors' obligation to pay into the Common Benefit Fund shall be reduced dollar-for-dollar up to the amount of the fee assessment or payment, except that such amount shall be capped at 7.5% of the amount of the settlement or judgment. Such reduction shall be taken first from Payment Year 7 of Settling Distributors' payments to the Common Benefit Fund of the Attorney Fee Fund up to the full amount of Settling Distributors' payment obligation in Payment Year 7, then from Payment Year 6, and so on.

(2) For the avoidance of doubt, for each settlement or judgment with the Settling Distributors that results in an assessment or payment to the MDL Common Benefit Fund, that payment shall result in an offset for the Settling Distributors, unless the assessment or payment occurs after the Payment Date for Payment Year 7.

c. At Participation Tier 3, the reductions to the Attorney Fee Fund shall be the same as set forth in Section II.C.6.b, except that the cap on each offset shall be 5% of the amount of such settlement or judgment.

d. At Participation Tier 4, there shall be no reductions to the Settling Distributors' obligations to make payment into the Common Benefit Fund, but the principles set forth in Section II.C.4 shall continue to apply.

D. *Contingency Fee Fund.* (40% of the Attorney Fee Fund.)

1. Funds from the Attorney Fee Fund shall be allocated to the Contingency Fee Fund on the following yearly schedule, subject to the adjustments set forth below:

Payment Year 1	\$54,417,751.48
Payment Year 2	\$60,373,964.50
Payment Year 3	\$108,330,177.52
Payment Year 4	\$73,450,295.88
Payment Year 5	\$73,450,295.88
Payment Year 6	\$73,450,295.88
Payment Year 7	\$73,450,295.88
Total:	\$516,923,077.32

2. The Contingency Fee Fund shall be available to compensate Attorneys engaged in Qualifying Representations of Participating Litigating Subdivisions that meet the criteria set forth in Section II.G.

3. The Contingency Fee Fund shall be available to Attorneys who:

a. represent Litigating Subdivisions that are Participating Subdivisions, whether their actions are filed in state or federal court; and

b. meet the eligibility criteria of Section II.G.

c. Participation in the Contingency Fee Fund by counsel that have a case that is not subject to the jurisdiction of the MDL Court shall not create, provide, or waive jurisdiction of the MDL Court over that Litigating Subdivision, that case or Attorneys, other than to oversee the fairness of the distribution process, and enforcement of this Fee Agreement.

4. The amounts owed by Settling Distributors to the Contingency Fee Fund shall depend on the relevant Participation Tier set forth in Exhibit H of the Distributor Agreement as follows:

a. At Participation Tiers 1, 2 and 3, the Contingency Fee Fund payments shall be reduced as follows:

(i) For Non-Settling States, the Contingency Fee Fund payments shall first be reduced by the amounts identified by the Fee Panel, pursuant to Section II.H.6, that would have been owed to counsel for Litigating Subdivisions in Non-Settling States, had those States and those Litigating Subdivisions been Settling States and Participating Subdivisions.

(ii) Following the calculation in Section II.D.4.a.i, the Contingency Fee Fund payments shall be reduced to reflect the non-joinder of Litigating Subdivisions in Settling States by subtracting the amounts identified by the Fee Panel, pursuant to Section II.H.6, that would have been owed to counsel for Non-Participating Litigating Subdivisions in Settling States had such Litigating Subdivisions been Participating Subdivisions.

b. At Participation Tier 4, there shall be no reductions in the Contingency Fee Fund.

c. In the event that the Settling Distributors, prior to the Effective Date of the Distributor Agreement, settle with any Litigating Subdivision and, under such settlement agreement pay attorneys' fees, the Fee Panel shall treat those Litigating Subdivisions as Participating Litigating Subdivisions and, applying the same criteria applicable to all Attorneys for Participating Litigating

Subdivisions, determine what amount they would have been paid from the Contingency Fee Fund if they had become Participating Subdivisions under the Distributor Agreement without such prior settlement. That sum, rather than being paid to the Attorney for the previously settled Litigating Subdivision, shall be credited and/or returned to the Settling Defendants as if determined under Section II.D.4.a.ii above, except that such credit shall not be greater than the amount to the Attorneys paid under the Litigating Subdivision's prior settlement agreement.

E. *Litigating Subdivision Cost Fund.*

1. The Settling Distributors shall pay \$120,000,000 into the Subdivision Cost Fund, according to the schedule set forth below:

Payment Year 1	\$40,000,000
Payment Year 2	\$40,000,000
Payment Year 3	\$40,000,000

2. The Litigating Subdivision Cost Fund shall be available to compensate Attorneys for costs and expenses arising out of representation of Participating Litigating Subdivisions or to compensate Participating Litigating Subdivisions for direct in-house costs for expenditures related to their litigation against the Settling Distributors, including the cost of in-house employees. No funds in the Litigating Subdivision Cost Fund may be used to compensate the costs incurred by Non-Participating Subdivisions or Non-Litigating Subdivisions or costs and expenses arising out of representation of any such Subdivision. In allocating the Litigating Subdivision Cost Fund, the Administrator shall not allocate any funds for costs incurred after July 21, 2021.

3. During the period between July 21, 2021, and the Effective Date, the MDL PEC, as well as Litigating Subdivisions eligible to claim costs from the Litigating Subdivision Cost Fund shall make best efforts to cease litigation activity against Settling Distributors, including by jointly seeking stays or severance of claims against the Settling Distributors, where feasible, or postponements if a motion to stay or sever is not feasible or is denied, so long as such actions are not otherwise detrimental to the Litigating Subdivision.

4. In the event that the Settling Distributors, prior to the Effective Date of the Distributor Agreement, settle with any Litigating Subdivision and, under such settlement agreement pay costs to the Litigating Subdivision or its Attorney, the MDL Cost and Expense Fund Administrator shall treat those Litigating Subdivisions as Participating Litigating Subdivisions and, using the same criteria applicable to all applicants to the Subdivision Cost Fund, determine what amount in costs the Litigating Subdivision or its Attorney would have been paid from the Litigating Subdivision Cost Fund if it had settled under the Distributor Agreement. That sum, rather than being paid to the Attorney or the previously settling Litigating Subdivision, shall be credited and/or returned to the Settling Defendants, except that such sum shall not be greater than the amount paid under the previously settled Litigating Subdivision's settlement agreement.

5. The MDL Court shall appoint a Cost and Expense Fund Administrator, who shall develop a process and criteria, with input from participating counsel, by which to (a) determine the distribution of amounts from the MDL Expense Fund in pursuit of the claims against Settling Distributors; and (b) receive and evaluate applications from Participating Litigating Subdivisions, whether filed in Federal Court or State Court, to seek reimbursement from the Litigating Subdivision Cost Fund for eligible costs under Section II.E.2 in pursuit of the claims against the Settling Distributors. The Cost and Expense Fund Administrator shall require transparency from all applicants as to any other sources for compensating Attorneys for Litigating Subdivisions for costs incurred. The Cost and Expense Fund Administrator shall be compensated from the Fund.

6. In the event that the total amount of reimbursements from the Litigating Subdivision Cost Fund approved as reasonable by the Cost and Expense Administrator is less than the \$120,000,000, any remaining funds shall revert to the Settling Distributors.

F. *MDL Expense Fund.*

1. In Payment Year 1 of the Distributor Agreement, the Settling Distributors shall pay the following amount into the MDL Expense Fund:

MDL Expense Fund	\$40,384,615
------------------	--------------

2. The MDL Expense Fund shall be released following the Effective Date of this Fee Agreement without any delay to reimburse the MDL Counsel for an agreed-to portion of the expenses incurred, as approved by the Cost and Expense Fund Administrator. The MDL Expense Fund will be paid directly to the MDL Cost Account, set up by MDL Order and will be administered under the ongoing jurisdiction of the MDL Court, as provided below. No funds may be used to compensate the costs incurred by Non-Participating Subdivisions or to compensate any Attorney for costs incurred in representing one or more Non-Participating Subdivisions.

3. In allocating the MDL Expense Fund, the Administrator shall not allocate any funds for costs incurred after July 21, 2021, unless the Administrator determines that there are sufficient funds to cover all subdivision costs incurred prior to July 21, 2021 and that special circumstances exist to justify costs incurred following the public announcement of the Distributor Agreement.

G. *Eligibility.*

1. It is the intention of all parties participating in the Fee Panel process that there should be total transparency to the Fee Panel and to all fund participants. In connection with the process to be developed by the Fee Panel, any and all monies in attorney's fees, including referral fees, expenses paid, promises for payment, or any other Fee Entitlement, to any applicant in any opioid litigation shall be disclosed to the Fee Panel as a condition of participating in the Attorney Fee Fund and prior to an award from the Fee Panel. Any payment, expectation of payment or perceived entitlement to participate in a State Back-Stop Agreement or any other agreement reached with a

Settling State or any Subdivision or any other source regarding payment of fees must be disclosed to the Fee Panel. Similarly, any right to payment from any other fund, for example a fund for payment to lawyers representing Settling States or Tribal Nations or Subdivisions shall be disclosed to the Fee Panel. Because it is anticipated that there will be multiple firms listed on contingent fee agreements with Litigating Subdivisions, the Fee Panel shall establish procedures, with input from Attorneys for Participating Litigating Subdivisions, for who should petition for fees from such groups and to whom the fee shall be paid and thereafter distributed to co-counsel in accordance with applicable agreements. For the avoidance of doubt, all Attorneys that are part of such groups must meet the eligibility criteria in Section II.G, must be subject to the criteria set forth in Section II.C.4, and must be disclosed to the Fee Panel.

2. An Attorney may apply for and recover attorneys' fees from the Common Benefit Fund, the Contingency Fee Fund, and the Litigating Subdivision Cost Fund and any fund created by a past or future State Back-Stop Agreement, provided the Attorney satisfies the requirements relevant to each such fund and requirements for disclosure to the Fee Panel.

3. An Attorney may not receive any payment from the Attorney Fee Fund (which includes both the Contingency Fee Fund and the Common Benefit Fund) unless the following eligibility criteria are met and annually certified by the Attorney:

a. The Attorney must expressly waive the enforcement against the Litigating Subdivision client of all Fee Entitlements (other than under State Back-Stop Agreements) arising out of or related to any or all Qualifying Representations of any Participating Litigating Subdivision prior to applying for attorneys' fees from the Attorney Fee Fund or costs from the Cost Funds. All applications for attorneys' fees or costs under this Fee Agreement shall include an affirmation by the Attorney of such waiver and notice to the client(s) of such waiver. Such waiver shall not preclude the Attorney from submitting such Fee Entitlements to the Fee Panel as a factor for consideration in allocating payments from the Attorney Fee Fund or in connection with a State Back-Stop Agreement. For the avoidance of doubt, no Attorney may recover fees under this Fee Agreement unless the Attorney expressly agrees not to enforce Fee Entitlements as to each and every Participating Litigating Subdivision represented by that Attorney, but such Attorneys may participate in and receive funds from a State Back-Stop Agreement.

b. The Attorney must represent that s/he has no present intent to represent or participate in the representation of any Later Litigating Subdivision or any Releasor with respect to Released Claims against Released Entities.

c. The Attorney must represent that s/he has not and will not engage in any advertising or solicitation related to Released Claims against Released Entities where such advertising or solicitation relates to a representation that the Attorney could not undertake consistent with the ethics opinion referenced in Section II.I.4.

d. The Attorney must represent s/he will not charge or accept any referral fees for any Released Claims brought against Released Entities by Later Litigating Subdivisions. For the avoidance of doubt, this representation shall not prohibit Attorneys from receiving allocated shares of any future common benefit assessments arising out of settlements or judgments with Later Litigating Subdivisions represented by other Attorneys that are the result of the MDL Court's Common Benefit order.

e. The Attorney may not have and must represent that s/he does not have a Fee Entitlement related to a Later Litigating Subdivision.

f. The Attorney must certify that s/he has reviewed the ethics opinion referenced in Section II.I.4 and will act in conformity with such opinion.

g. The Attorney must fully disclose the participation, or the anticipation of participation, in any agreement with a Settling State or Participating Subdivision concerning fees arising out of or related to the Distributor Agreement, including any fees paid or anticipated to be paid or any State Back-Stop Agreement.

h. The Attorney must identify for the Fee Panel whether s/he utilized state litigation work product or MDL work product, including but not limited to ARCOS data, document repositories, experts developed in the MDL, and deposition transcripts. The Attorney must identify whether s/he signed the MDL Participation Agreement, and for which case(s) it was signed.

i. Any Attorney who applies for fees from one or both Funds must represent that, having exercised his/her independent judgment, s/he believes the Distributor Agreement to be fair and will make or has made best efforts to recommend the Distributor Agreement to his or her Subdivision clients in Settling States. For the avoidance of doubt, each Attorney is expected to exercise his or her independent judgment in the best interest of each client individually before determining whether to recommend joining the settlement. All applications for attorneys' fees or costs under this Section II shall include an affirmation by the Attorney in compliance with this Section II.G.

4. No Attorney receiving fees under this Fee Agreement may apply for or recover from the Attorney Fee Fund fees arising from representing a Non-Settling State or a Non-Participating Subdivision. All applications for attorneys' fees under this Section II shall include an affirmation by the Attorney of compliance with this Section II.

5. An Attorney who has filed an application under this Section II and received an award of attorneys' fees shall provide a certification of compliance this Fee Agreement annually during the years upon which they are still entitled to receive attorneys' fee payments.

6. If, at any time, the Attorney is unable to make the representations set forth in this Section II.G.3, such representations become untrue, or the Attorney falsely represents compliance with the eligibility criteria, the Attorney shall cease to be eligible to receive funds from the Attorney Fee Fund until further review by the Fee Panel of the Attorney's eligibility under and compliance with this Section II.

7. If an Attorney has a Fee Entitlement from a Later Litigating Subdivision or otherwise becomes unable to reaffirm compliance with the eligibility criteria set forth above, the Attorney shall notify Settling Distributors and the Fee Panel. For the avoidance of doubt, any Attorney who undertakes any new representation of, or has a Fee Entitlement to, a Later Litigating Subdivision shall be prohibited from receiving any future funds from the Attorney Fee Fund. If an Attorney fails to notify Settling Distributors and the Fee Panel of such Fee Entitlement to a Later Litigating Subdivision, the Attorney shall be required to refund amounts previously paid.

8. In the event that an Attorney is deemed ineligible by the Fee Panel (whether based on its initial application or subsequent recertification), the Fee Panel shall provide notice to the Attorney and give the Attorney 30 days to provide additional information such that the Fee Panel could reconsider the Attorney's eligibility.

9. To the extent that an Attorney has a Fee Entitlement with a Participating Subdivision and is authorized to bring Released Claims against Released Entities, but such authorization is, in scope, less broad than the category of Released Claims set forth in the Distributor Agreement, such Attorney may participate fully in both the Contingency Fee Fund and the Common Benefit Fund, without any reduction imposed by the Fee Panel due to the scope of the authorization, so long as the Participating Subdivision fully releases all Released Claims against Released Entities.

10. Attorneys applying to the Attorney Fee Fund knowingly and expressly agree to be bound by the decisions of the Fee Panel, subject to the limited appeal rights set forth in this Fee Agreement, and waive the ability to assert the lack of enforceability of the allocation reached through the arbitration procedures outlined herein.

H. *Calculation of Amounts Due.*

1. The Fee Panel shall be solely responsible for determining the amount of fees to be paid to each Attorney and each Participating Subdivision that applies under this Section II. None of the Released Entities shall have any responsibility, obligation, or liability of any kind whatsoever with respect to how attorneys' fees are calculated under this Section II, except that the Fee Panel may receive information from the Settling Distributors (a) as to the identity of Participating, Non-Participating, Litigating, Later Litigating, and Non-Litigating Subdivisions; (b) the impact of non-participation by a Litigating Subdivision as is relevant to the Fee Panel's determination in Section II.C.4; and (c) such other information as Settling Distributors may voluntarily elect to provide.

2. The Fee Panel shall establish procedures for the arbitration process consistent with this Fee Agreement and orders of the MDL Court. Such procedures may

include submission of documentary and/or other evidence, interviews with applicants and/or other counsel (including counsel for Settling Distributors) that the Fee Panel deems appropriate, and/or other means of creating a record upon which fee awards will be based.

3. In making determinations under this Fee Agreement, the Fee Panel must apply the eligibility criteria set forth in Section II.G of this Fee Agreement and the criteria set forth in Section II. In addition, the Fee Panel will give consideration in regard to Common Benefit awards to the *Johnson* factors, as well as the following factors (which factors may be applied and given relative weight in the Fee Panel's discretion):

- a. The Attorney's contemporaneously recorded time and labor dedicated to Qualifying Representations along with the Attorney's financial commitment to such Qualifying Representations. Claimed "*time*" will not be automatically accepted by the Fee Panel but will be critically reviewed and given substantially more weight and consideration if such time was subject to the audit process described in any Pretrial Order(s) governing the collection of common benefit time;
- b. The novelty, time, and complexity of the Qualifying Representations;
- c. The skill requisite to perform legal services properly and undesirability of the case;
- d. The preclusion of other employment by the Attorney due to time dedicated to Qualifying Representations;
- e. The "*common benefit*," if any alleged to have been conferred by the Attorney and whether such common benefit work product by that Attorney was used by others in parallel litigations against Released Entities whether within or outside the MDL, provided that for any Attorney claiming that s/he substantially benefited cases other than those in which s/he entered an appearance as counsel must substantiate such claims by proffering factual support, such as proper supporting affidavits or other documents as determined by the Fee Panel with input from Attorneys for Participating Litigating Subdivisions;
- f. Any "*common detriment*," as set forth in Section II.C.4.
- g. Any contingent fee agreements or other Fee Entitlement with Participating Subdivisions, enforcement of which, except for State Back-Stop Agreements, are waived in conjunction with the application, the nature and extent of any work for those Participating Subdivisions, whether such Participating Subdivisions actively litigated and, if so, the nature and procedural history of such case(s);
- h. The experience, reputation, and ability of the Attorney;

- i. Whether the Attorney's clients brought Released Claims against Released Entities;
- j. The status of discovery in cases primarily handled by the Attorney;
- k. The nature of any work by the Attorney on "bellwether" cases or cases that were similarly active in litigation;
- l. Any pressure points successfully asserted by the Attorney in cases against Settling Distributors or any risk for Settling Distributors created by the Attorney in cases against them;
- m. Any risk for defendants created by applicants in cases against the Settling Distributors;
- n. Successful and unsuccessful motion practice in cases worked on by the Attorney;
- o. The date of filing of any cases filed by the Attorney;
- p. Obtaining consolidation of the litigation in the Attorney's jurisdiction;
- q. The number and population of entities represented by the Attorney and the fees that would have been awarded under extinguished contingent fee arrangements;
- r. Whether the Attorney's clients brought claims against the Settling Distributors;
- s. Whether the Attorney has had a leadership role in the litigation, whether in state or federal court;
- t. Whether the Attorney has had a leadership role in any negotiations aimed at resolving the litigation;
- u. Whether the Attorney's cases have survived motions to dismiss;
- v. The extent to which the Attorney contributed to the work product user for the common benefits of opioids litigants, including, without limitation, work on ARCOS data, Prescription Data Monitoring Programs, IQVIA data, depositions, document production and analysis experts, motions, briefs and pleadings, trial preparations, and trials;
- w. The extent to which litigation was done prior to and contributed to completion of settlement negotiations, as distinct from litigation that was done litigating after the announcement of the Distributor Agreement, such latter

litigation both being of less value and potentially resulting a common detriment to the settlement process; and

x. Any other factors that the Fee Panel finds to be appropriate to consider after input from applicants to the Attorney Fee Fund.

4. The Fee Panel shall develop procedures for receiving a single application, which may be updated or amended based on new information (such as participation by additional Litigating Subdivisions) from each Attorney seeking compensation from the Attorney Fee Fund, procedures shall not be inconsistent with this Fee Agreement. Any request for attorneys' fees not included on the single application or through the updating/amendment process designed by the Fee Panel shall be deemed waived. For purposes of transparency and to permit the Fee Panel to conduct its work, the application from each Attorney shall, at a minimum, require each Attorney to:

a. Identify all Litigating Subdivisions for which s/he is seeking payment from the Attorney Fee Fund;

b. Identify all Subdivisions in both Settling and Non-Settling States with respect to which s/he has a Fee Entitlement with respect to Relevant Claims against Released Entities, and identify all co-counsel in such cases;

c. Identify which of those Subdivisions are Participating Subdivisions and which are not;

d. Specify the specific fund or funds within the Attorney Fee Fund from which the Attorney is seeking compensation;

e. Demonstrate his or her eligibility for compensation from the relevant sub funds within the Attorney Fee Fund pursuant to the criteria set forth for the relevant sub fund; and

f. Identify any and all Fee Entitlements from representations of States, Tribal Nations, or other plaintiffs related to Released Claims against Released Entities or in opioids-related matters.

Notwithstanding Sections II.H.4.a-f above, the Panel may consider a supplemental application if the Attorney shows good cause why circumstances exist that will lead to consideration for additional Common Benefit award. Examples would include, but are not limited to, an Attorney having Non-Participating Litigating Subdivision clients that subsequently become Participating Subdivisions, a Bar Date passes that increases participation or the Participation Tier or an Allocation Agreement is reached.

5. With respect to the Common Benefit Fund, the Fee Panel shall (subject to any applicable MDL Court Order):

a. Review the applications of all Attorneys seeking compensation from the Common Benefit Fund, including determining eligibility for each Attorney as set forth in Section II.G.

b. Reduce, on an annual basis, the Distributor's payment obligations, as set forth in Section II.C.6. The Panel shall inform the Settling Distributors and the MDL PEC of all such amounts and adjust the Settling Distributors' payment obligations accordingly.

c. Using criteria set forth in Sections II.C and II.G, allocate amounts from the Common Benefit Fund to eligible Attorneys, including payment amounts for each Payment Year. In making such allocations (regardless of the Participation Tier achieved), the Panel shall apply the principles set forth in Section II.C.4 and shall allocate any reduction in the payments of Settling Distributors specified in Section II.C.6 to the amounts paid to Attorneys with a Fee Entitlement to Litigating Subdivisions that are not Participating Subdivisions.

6. With respect to the Contingency Fee Fund, the Fee Panel shall:

a. Review the applications of all Attorneys seeking compensation from the Litigating Subdivision Fee Fund, including determining eligibility for each Attorney as set forth in Section II.G.

b. Apply the Mathematical Model in Exhibit A.

c. Use such allocations to reduce payments, on an annual basis, the payment obligations of the Settling Distributors to the Attorney Fee Fund as set forth in Section II.D.4, and distributions therefrom, and inform the Settling Distributors and MDL PEC of all such adjustments.

7. To the extent that there is a dispute about the calculations of the Fee Panel related to the amounts that Settling Distributors are required to pay (including application of any reductions or offsets under this Fee Agreement), such disputes shall be presented to the Fee Panel and any disputed funds be paid into/held in escrow. The Fee Panel shall resolve such disputes expeditiously, with either Party having the right to seek review from the MDL Court.

8. For purposes of determination of fee or cost awards, allocations, reductions and possible reversions under this Fee Agreement, unless specified otherwise a Subdivision will be considered a Non-Participating Subdivision if it is not a Participating Subdivision as of the deadline for the application for the fee or cost award at issue (or, if the determination does not involve a specific application, the date on which the record for such determination closes).

9. In the event that the Fee Panel, through the use of the Mathematical Model set forth in Exhibit A, allocates funds from the Contingency Fee Fund for an Attorney based on a Qualifying Representation of a Participating Litigating Subdivision or allocates cost to such Participating Litigating Subdivision and that Subdivision is in a

Settling State in which the Consent Judgment has not been approved, such funds shall be placed into escrow until the Consent Judgment is approved, after which time they shall be released.

I. *Miscellaneous.*

1. The costs associated with the Fee Panel prior to the Effective Date of this Fee Agreement shall be funded by Settling Distributors. The Fee Panel shall charge an hourly rate that has been previously approved by a federal or state court and shall provide a budget and a cap for such work prior to the Effective Date, which shall be approved by Settling Distributors and such approval shall not be unreasonably withheld. Settling Distributors shall receive a refund for any such payment of pre-Effective Date costs from interest that accrues on the monies in the Attorney Fee Fund (including interest that accrues during such time as the Attorney Fee Fund monies are in escrow prior to the Effective Date of the Distributor Agreement), up to the amount of such costs. Post-Effective Date, the cost of the Fee Panel shall be charged against the applicable Fee Fund based on allocation by the Fee Panel and shall not be otherwise funded by Settling Distributors. The costs associated with the Cost and Expense Fund Administrator shall be paid from funds in the MDL Expense Fund and the Litigating Subdivision Cost Fund and shall not be otherwise funded by Settling Distributors.

2. The MDL PEC will seek, and the Attorneys General for Settling States and the Settling Distributors will not oppose, a Common Benefit Fee Order requiring an assessment of 7.5% on the gross recovery (by judgment or settlement) of any Non-Participating Subdivision that is subject to the federal court jurisdiction, represented by a MDL PEC firm, represented by any Attorney receiving fees from the Common Benefit Fund, represented by any Attorney that signed a Participation Agreement or paid in a case otherwise under the jurisdiction of the MDL Court.

3. The MDL PEC shall provide to Settling Distributors information they have that identifies Attorneys who represent Litigating Subdivisions who are not Participating Subdivisions and who have an obligation to pay a common benefit assessment, either due to the MDL Court's orders or to having signed a Participation Agreement.

4. The MDL PEC shall retain ethics counsel of its choice to provide an opinion that addresses the compliance of its ethical obligations, as it relates to the Distributor Agreement. Such opinion shall address the issue of the potential conflict of interest for an Attorney that had represented a Participating Subdivision also representing a Later Litigating Subdivision as defined in the Distributor Agreement. This Section II.I shall be enforceable to the extent permitted by the equivalent to Rules 1.16 and 5.6 of the ABA Model Rules of Professional Conduct in the relevant jurisdictions. The opinion shall be provided to the Settling Distributors as soon as it is completed and, in any event, prior to July 31, 2021 and shall be disseminated to counsel eligible to apply to the Attorney Fee Fund within 30 days of the announcement of the Distributor Agreement. The MDL PEC represents that it will comply with this opinion until the Reference Date and thereafter if the Distributor Agreement proceeds. The cost of such expert work done

prior to the Effective Date of the Distributor Agreement shall be funded by Settling Distributors.

5. Participating Subdivisions agree to instruct their counsel to treat information, work product and expert materials as secret under Rule 1.6 of the ABA Model Rules of Professional Conduct. Accordingly, an Attorney shall not share information or work product with, or experts or materials to, non-participants (other than the Attorney's own current clients or their lawyers, consultants, experts or other representatives or agents). However, nothing herein shall prevent MDL Leadership or PEC Counsel from fulfilling their obligations in any MDL and the MDL Court Order.

III. Miscellaneous.

A. *Termination.* If the Distributor Agreement does not proceed past the Reference Date, whether because the Settling Distributors do not determine to proceed or for any other reason, this Fee Agreement shall be null and void, Settling Distributors shall have no obligation to make any payments under this Fee Agreement, and the Settling Distributors and the MDL PEC shall take such steps as are necessary to restore the status quo ante.

B. *MDL Court Consideration.* This Fee Agreement shall be attached as an exhibit to the Distributor Agreement. This Fee Agreement shall also be submitted jointly by the Settling Distributors and the MDL PEC to the MDL Court for approval pursuant to the motion that shall be attached, prior to the Preliminary Agreement Date of the Distributor Agreement, to this Fee Agreement as Exhibit B.

1. In the event that the MDL Court, through an order, makes any change to the amounts potentially to be paid by Settling Distributors under this Fee Agreement, makes any change to the Fee Panel's consideration of the factors set forth in Section II.C.4, or any other material change to the draft Order attached as part of Exhibit B or the terms of this Fee Agreement, the Settling Distributors and the MDL PEC shall meet and confer concerning such changes.

2. If the Settling Distributors and the MDL PEC are unable to reach agreement and revisions to this Fee Agreement in the event discussed in Section III.B.1, this Fee Agreement shall be null and void, Settling Distributors shall have no obligation to make any payments under this Fee Agreement, and the Settling Distributors and the MDL PEC shall take such steps as are necessary to restore the *status quo ante*.

C. *Amendment.* Once the MDL Court has entered an order implementing this Fee Agreement, this Fee Agreement can only be amended by (1) written agreement of the Settling Distributors and the MDL PEC and (2) approval by the MDL Court.

D. *Jurisdiction and Enforcement.* The MDL Court shall have exclusive and ongoing jurisdiction over the enforcement and implementation of this Fee Agreement as set forth herein. The MDL PEC shall be the Authorized Party to enforce this Fee Agreement, as to the payment obligations of the Settling Distributors as set forth in this Fee Agreement, and as to Attorneys making application to the Funds under this Fee Agreement. Solely for purposes of assessing or

allocating common benefit fees, the MDL Court will continue to have jurisdiction over the work product developed in the MDL Court by and under the direction of the MDL PEC with respect to claims against the Settling Defendants, including data and documents, depositions, expert reports, briefs and pleadings; and the MDL Court's protective orders, management orders, and other decisions regarding such discovery and other work product, including but not limited to, conditions on its use, will continue in full force and effect. Nothing in this Section III.D authorizes the MDL Court to act contrary to this Fee Agreement or to share any of the work product, or provides the MDL Court with jurisdiction over the Distributor Agreement.

Description of Mathematical Model for the Allocation of the Contingency Fee Funds

Distributor Settlement Agreement and Janssen Settlement Agreement

This document describes the Mathematical Model for allocation of the Contingency Fee Fund described in Exhibit R (Agreement of Attorney's Fees, Expenses and Costs) to the Distributor Settlement Agreement and the Janssen Settlement Agreement, respectively.¹⁸ Awards of fees from the Contingency Fee Funds shall be available to Attorneys with Qualifying Representations of Participating Litigating Subdivisions eligible to receive an allocation under the corresponding agreements.¹⁹ A Fee Panel shall oversee the application of the Model and resolve any questions or disputes concerning the eligibility of a counsel to participate. The Panel is empowered to hear disputes concerning and ensure the accuracy of the mathematical calculations.

In general terms, allocation of the Contingency Fee Fund shall be made by (1) determining the amount of the Settlement Fund that is attributable to each Litigating Subdivision; (2) making certain adjustments to these amounts based on when the Subdivision filed suit and the terms of the applicable fee contract; and (3) dividing the Contingency Fee Fund proportionately among counsel for each Participating Litigating Subdivision based on the amounts calculated in subpart 2.

Each Settling Defendant is responsible only for its own share of payments.²⁰ In other words, to collect a fee award from the Contingency Fee Fund against a Settling Defendant, the Participating Litigating Subdivision must have named the Settling Defendant in its lawsuit. The total amount of the Contingency Fee Fund in the Distributor Settlement Agreement is \$516,923,077.²¹ Amerisource's share is \$160,246,153.97 (31.0%), Cardinal's share is \$159,729,230.89 (30.9%), and McKesson's share is \$196,947,692.46 (38.1%). The total amount of the Contingency Fee Fund in the Janssen Settlement Agreement is \$123,076,923.²²

More specifically, allocation of each Settling Defendant's share of the corresponding Contingency Fee Fund shall be made according to the following steps. These steps must be performed separately for each Settlement Agreement, and each Defendant is responsible for paying only its share of the Contingency Fee Fund. These calculations are made only for purpose of determining the percentage share of the Contingency Fee Fund that Attorneys for each Participating Litigating Subdivision should receive, *not* for determining the dollar amount each Subdivision will receive.

¹⁸ See Distributor Settlement Agreement, Exhibit R § II.B.3; Janssen Settlement Agreement, Exhibit R § II.B.3.

¹⁹ Distributor Settlement Agreement, Exhibit R § II.B.3; Janssen Settlement Agreement, Exhibit R § II.B.3

²⁰ Distributor Settlement Agreement, Exhibit R § II.A.5.

²¹ Distributor Settlement Agreement, Exhibit R § II.D.1.

²² Janssen Settlement Agreement, Exhibit R § II.D.1.

- (1) For each Settling State, attribute 50% of the settlement funds for that State to its Subdivisions according to the Subdivision Allocation Percentage in Exhibit G to the Distributor Settlement Agreement or Janssen Settlement Agreement, as appropriate.

Illustrative example for the Distributor Agreement:

- Assume that State A is allocated 1.00000% of the \$18,554,013,691.11 Restitution/Abatement amount [see Exhibit M of the Agreement].
- 50% of the 1% share allocated to State A is \$92,770,068.46.
- Assume that, per Exhibit G of the Agreement, the Subdivision Allocation Percentage for City B in State A is 1.00000000%.
- For purposes of determining its counsel's share of the Contingency Fee Fund, City B is attributed 1.00000000% of \$92,770,068.46, or \$927,700.68.

- (2) Adjust the amounts in paragraph 1 as follows:

- a. *Upward Adjustment for Early Filers.* Increase the amount calculated in paragraph 1 above by 10% for any Litigating Subdivision that named the defendant(s) in a suit before December 5, 2017, the date the National Prescription Opiate Litigation MDL was formed. This adjustment must be done individually for each defendant. If the Litigating Subdivision did not name a Settling Defendant in a suit before January 1, 2021, then fees from the Contingency Fee Fund for that defendant will not be awarded to Attorneys with otherwise Qualifying Representations of that Participating Litigating Subdivision.

Illustrative Example:

- Assume City C is attributed \$1,000,000 under paragraph 1 above.
 - If City C named the defendant(s) before 12/5/2017, the attributed amount would be adjusted to \$1,100,000.
- b. *Determine Amount Due under Contingency Fee Contract.* Determine the amount that would be due to Attorneys with Qualifying Representations of each Participating Litigating Subdivision under the terms of the applicable fee contract if the Participating Litigating Subdivision were to receive the amount calculated in paragraph 2.a. This amount can be referred to as the Contingency Fee Assumption.

Illustrative Example:

Continuing the example given in paragraph 2.a, if Attorneys have a 20% contingency fee contract with City C for the relevant litigation, the amount calculated in this step would be 20% of \$1,100,000, or \$220,000.

In the next step, the Contingency Fee Assumption is used to determine the percentage share of the Contingency Fee Fund due to Attorneys for each Participating Litigating Subdivision.

(3) Divide the Contingency Fee Fund proportionately among Attorneys for each Participating Litigating Subdivision in two ways:

- a. *National Fee Pool Calculation.* Determine each Litigating Subdivision's percentage share of all amounts due under contingency fee contracts nationwide by dividing the Contingency Fee Assumption calculated for each Subdivision in paragraph 2.b by the sum of all Contingency Fee Assumptions. Then multiply that percentage by the Contingency Fee Fund to figure each Subdivision's dollar share of the Contingency Fee Fund (but only for Settling Defendants the Subdivision timely named in a lawsuit).²³

Illustrative example for Distributor Settlement Agreement:

- $\$220,000$ [from para. 2.b] \div $\$1,800,000,000$ [total amount owed under contingency fee contracts nationwide] = 0.012222% ²⁴
- $0.012222\% * \$516,923,077.32$ [Contingency Fee Fund] = $\$63,179.49$

- b. *Separate State Fee Pools Calculation.* Determine each Litigating Subdivision's percentage share of all amounts due under contingency fee contracts statewide by dividing the Contingency Fee Assumption calculated for each Subdivision in paragraph 2.b by the sum of all Contingency Fee Assumptions in the same State. Then multiply that percentage by the portion of the Contingency Fee Fund that corresponds to that State's Overall Allocation Percentage, shown in Exhibit F of the relevant Settlement Agreement, to figure each Subdivision's dollar share of the Contingency Fee Fund (but only for Settling Defendants the Subdivision timely named in a lawsuit).

Illustrative example for Distributor Settlement Agreement:

- $1\% * \$516,923,077.32 = \$5,169,230.77$ [amount of the Contingency Fee Fund corresponding to State A]

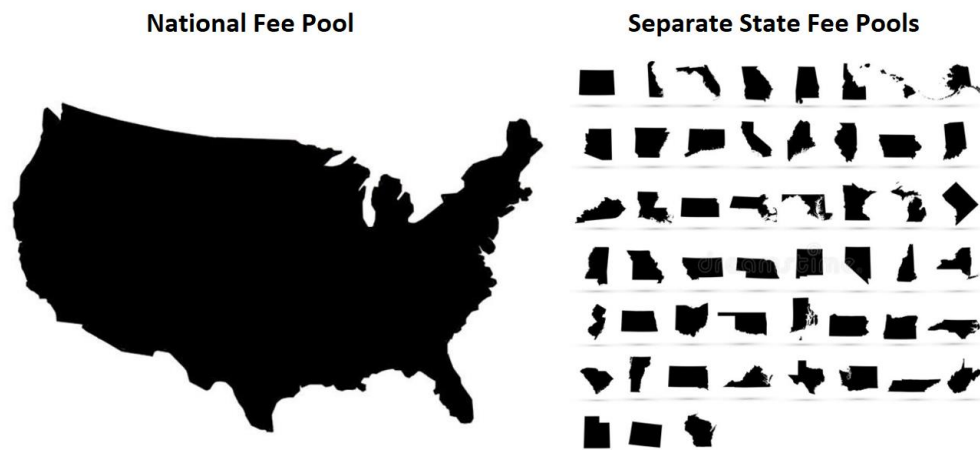
²³ Because a few Litigating Subdivisions named only one or two of the Distributors in a lawsuit before January 1, 2021, each Subdivision's share of the Contingency Fee Fund is slightly different for each distributor. Therefore, under the Distributor Settlement Agreement, the calculations described in this step need to be made separately for each Settling Defendant. It is shown in a single calculation here for ease of illustration only.

²⁴ In this example, \$1.8 billion is the amount theoretically owed under all contingency fee contracts for litigation against distributors as calculated in paragraph 2.b. This amount is illustrative only; the actual amount will not be known until all litigating subdivisions are identified and the terms of all of their contingency fee contracts are collected.

- Assume a total of \$17,600,000 is owed under contingency fee contracts for State A.
- $\$220,000$ [from para. 2.b] \div $\$17,600,000 = 1.25\%$
- $1.25\% * \$5,169,230.77 = \$64,615.38$

The award of fees to Attorneys with Qualifying Representations of Participating Litigating Subdivisions will be the average of the final amounts calculated in paragraphs 3.a and 3.b above.²⁵

Paragraph 3.a represents allocation based on a proportional share of a National Fee Pool, while paragraph 3.b represents allocation based on a proportional share of the Separate State Fee Pools. In other words, for the National Fee Pool described above in paragraph 3.a, the contingency fee contract rate is compared to all other contingency fee contract rates in the nation. For the Separate State Fee Pools described above in paragraph 3.b, the contingency fee contract terms are compared to the other contingency fee contract terms in that same State. The National Fee Pool and the Separate State Fee Pools are given equal weighting. This is illustrated below.



Using the first methodology, Attorneys for two Subdivisions in different States with the same amount calculated under paragraph 2.b would be assigned the same amount under paragraph 3.a. Using the second methodology, Attorneys for the same two Subdivisions would be assigned different amounts under paragraph 3.b because they are in different States. Specifically, the Subdivision in the State with a smaller proportion of Participating

²⁵ The model also enforces a maximum fee award of 20% of the amount calculated in 2.b. This rule is designed to prevent windfalls by addressing over-allocation in a small number of states with relatively few Litigating Subdivisions. An estimated 97% of Qualifying Representations are not impacted this rule. The description in this document of the Mathematical Model is by necessity an abstraction; the precise contours of the calculations are defined in the model itself.

Litigating Subdivisions would be allocated more than the Subdivision in the State with a greater proportion of Participating Litigating Subdivisions.

EXHIBIT S

Agreement on the State Outside Counsel Fee Fund

1. **Creation of a State Outside Counsel Fee Fund.** The Settling Distributors and the Settling States agree to the creation of a state outside counsel fee fund to pay reasonable attorneys' fees of Settling States which have retained outside counsel in connection with litigation against the Settling Distributors (such fund, the "*State Outside Counsel Fee Fund*").

2. **State Outside Counsel Fee Fund Administration.** The State Outside Counsel Fee Fund shall be administered separately from the Common Benefit Fund, the Contingency Fee Fund, the State Cost Fund, and the MDL Expense Fund. A committee of Attorneys General shall oversee the State Outside Counsel Fee Fund (the "*Fee Fund Committee*"). The Fee Fund Committee shall initially consist of the following States: (a) Delaware; (b) Florida; (c) Georgia; (d) Indiana; (e) Michigan; (f) Ohio; and (g) Rhode Island. The Fee Fund Committee shall select a settlement fund administrator, who may or may not be different from the Settlement Fund Administrator (the "*Fee Fund Administrator*") and who shall administer the State Outside Counsel Fee Fund according to the guidelines and directives of the Fee Fund Committee.

3. **State Outside Counsel Fee Eligibility.** To receive any amount from the State Outside Counsel Fee Fund, an outside counsel to a Settling State must have filed and maintained an action in the name of a Settling State or its Attorney General against a Settling Distributor in a state or federal court as of June 1, 2021. No Settling State shall receive funds from both the State Outside Counsel Fee Fund and the Additional Restitution Amount as set forth in Section IX.

4. **State Outside Counsel Fee Fund Amount.** The Settling Distributors shall pay funds into the State Outside Counsel Fee Fund according to the schedule set forth below, subject to any suspensions, offsets, reductions, or adjustments provided for in the Agreement or described below:

Payment Year 1 Payment Date	\$136,044,379
Payment Year 2 Payment Date	\$129,230,769
Payment Year 3 Payment Date	\$17,417,160

5. **State Outside Counsel Fee Fund Availability and Calculation of Amount.**

- a. The State Outside Counsel Fee Fund shall be available to compensate private outside counsel for Settling State Attorneys General for approved fees arising out of representation of the Settling State pursuant to the schedule developed by the Fee Fund Committee and provided to the Settling Distributors.
- b. Fees shall be calculated by adding two components: (a) a fixed amount consisting of fifty percent (50%) of the amount allocated to a Settling State pursuant to Exhibit F multiplied by 4.5%; and (b) a proportional percentage of the remaining fee due under that Settling State's contract assuming that fifty

percent (50%) of the Settling State's recovery is allocable to a Settling State (rather than allocable to the Settling State's Participating Subdivisions) so that the fees of all Settling States (minus the fixed amount that would have been allocated to any Non-Settling States had they become Settling States) exhausts the State Outside Counsel Fee Fund. The proportional share percentage will be the same for each Settling State included in the State Outside Counsel Fee Fund. All amounts paid will be less any costs or fees of the Fee Fund Administrator.

6. **Payment by the Fee Fund Administrator.**

- a. If a Settling State's outside counsel agrees that the amount calculated in Paragraph 5 above either satisfies in full or exceeds the amounts owed to all such Settling State's outside counsel, then upon written notice waiving all entitlement to any additional fee, the Fee Fund Administrator shall pay that Settling State's outside counsel the amount that satisfies the Settling State's obligation in full and, in no event more than (i) such obligation or (ii) the amount pursuant to the calculation and any schedule created by the Fee Fund Committee.
- b. If a Settling State's outside counsel does not agree that the amount calculated in Paragraph 5 above either satisfies in full or exceeds the amounts owed by the Settling State, then the Settling State's share shall be placed in an interest-bearing escrow account (less reasonable expenses of the Fee Fund Administrator) and held unless and until the Settling State and its outside counsel agree in a signed writing to a resolution of the amount outstanding or there is a final judgment entered that is no longer appealable.
- c. Upon being provided a signed, written agreement or the final non-appealable judgment, the Fee Fund Administrator shall release monies from the State Outside Counsel Fee Fund in either the amount held by the Fee Fund Administrator, if the amount of the agreement or judgment is equal to or more than the amount held, or the amount indicated in the agreement or in the final judgment, if the amount in the agreement or judgment is less than the amount held.
- d. Nothing herein, including the amounts listed in paragraph 5 above, shall prevent a Settling State from arguing in any proceeding with its outside counsel that (i) its recovery was less than fifty percent (50%) of the recovery in the Settlement Agreement down to and including fifteen percent (15%) of the total recovery; (ii) any payment should be discounted by an appropriate discount rate commensurate to the risk of the Settlement Agreement and the timeline that the Settling State is receiving its payments; (iii) the settlement amount should be lower because the amount a Settling State receives was reduced because such Settling State's outside counsel failed to obtain joinder from a Settling State's Subdivision(s) that the outside counsel also

represented; or (iv) any limitation placed by the Settling Distributors bars payment of a higher fee to outside counsel.

- e. In the event the amount due to the Settling State's outside counsel from an escrow account is less than the total amount of funds escrowed on the account of the Settling State, the balance shall be paid to the Settling State. In no event, other than a State becoming a Non-Settling State, shall funds revert to a Settling Distributor.
- f. Amounts owed by Settling Distributors to the State Outside Counsel Fee Fund shall be reduced and/or credited to Settling Distributors by amounts allocated on the above-mentioned schedule for outside counsel in Non-Settling States.

7. **Reversion or Reduction of Amounts owed to Non-Settling States.** Amounts owed by Settling Distributors to the State Outside Counsel Fee Fund shall be reduced proportionally across payments owed by the Settling Distributors by amounts allocated to the fixed amount on the below schedule for outside counsel in the event that a listed State becomes a Non-Settling State. In the event the Fee Fund Administrator receives part or all of the fixed amount due to a Non-Settling State from a Settling Distributor, the Fee Fund Administrator shall return the amount allocable to that Non-Settling State's fixed amount to the Settling Distributor.

State	Distributor Allocation %	Distributor Payment Amount	State Share	Contract Rate	Full Contract Amount	Fixed Amount
Alabama	1.6419%	\$312,711,699.09	\$156,355,849.55	TIPAC	\$18,201,265.32	\$7,036,013.23
Alaska	0.2585%	\$49,223,759.07	\$23,611,879.53	20%	\$4,922,375.91	\$1,107,534.58
Arkansas	0.9663%	\$184,044,819.65	\$92,022,409.82	TIPAC	\$8,101,120.49	\$4,141,008.44
Delaware	0.49%	\$93,322,747.66	\$46,661,373.83	21%	\$9,798,888.50	\$2,099,761.82
Florida	7.0259%	\$1,338,112,237.57	\$669,056,118.79	TIPAC	\$36,952,805.94	\$30,107,525.35
Georgia	2.7882%	\$531,024,939.66	\$265,512,469.83	8%	\$21,240,997.59	\$11,948,061.14
Hawaii	0.3418%	\$65,103,946.38	\$32,551,973.19	17%	\$5,533,835.44	\$1,464,838.79
Idaho	0.5254%	\$100,070,766.60	\$50,035,383.30	10%	\$5,003,538.33	\$2,251,592.25
Indiana	2.2169%	\$422,215,856.62	\$211,107,928.31	TIPAC	\$14,055,396.42	\$9,499,856.77
Kentucky	2.093%	\$398,614,767.86	\$199,307,383.93	TIPAC	\$12,215,369.20	\$8,968,832.28
Michigan	3.402%	\$647,928,460.07	\$323,964,230.04	12%	\$38,875,707.60	\$14,578,390.35
Mississippi	0.8899%	\$169,482,650.39	\$84,741,325.19	TIPAC	\$7,737,066.26	\$3,813,359.63
Montana	0.3422%	\$65,166,981.56	\$32,583,490.78	20, 18, and 15% by amount	\$5,916,934.37	\$1,466,257.09
Nevada	1.2487%	\$237,815,036.99	\$118,907,518.50	19%	\$22,592,428.52	\$5,350,838.33
New Hampshire	0.6259%	\$119,200,348.62	\$59,600,174.31	27%	16,092,047.06	\$2,682,007.84
New Mexico	0.8557%	\$162,975,902.53	\$81,487,951.27	24%	\$19,557,108.30	\$3,666,957.81
Ohio	4.3567%	\$829,751,250.63	\$414,875,625.32	TIPAC	\$24,243,781.27	\$18,669,403.14
Oklahoma	1.5832%	\$301,519,407.96	\$150,759,703.98	25%	\$37,689,926.00	\$6,784,186.68
Puerto Rico	0.7263%	\$138,330,459.13	\$69,165,229.57	25%	\$17,291,307.39	\$3,112,435.33
Rhode Island	0.4896%	\$93,239,095.60	\$46,619,547.80	17%	\$7,925,323.13	\$2,097,879.65
South Carolina	1.5835%	\$301,577,078.44	\$150,788,539.22	TIPAC	\$21,781,541.57	\$6,785,484.26
South Dakota	0.217%	\$41,327,454.40	\$20,663,727.20	12%	\$2,479,647.26	\$929,867.72

DISTRIBUTORS' 9.18.21
EXHIBIT UPDATES

Utah	1.1889%	\$226,438,902.67	\$113,219,451.34	TIPAC Modified by K	\$2,714,389.03	\$2,714,389.03
Vermont	0.2844%	\$54,169,670.90	\$27,084,835.45	TIPAC	\$4,958,483.55	\$1,218,817.60
Washington	2.3189%	\$441,644,189.13	\$220,822,094.57	Statute	\$10,900,000	\$9,936,994.26

EXHIBIT T

Agreement on the State Cost Fund Administration

1. **Creation of a State Cost Fund.** The Settling Distributors and the Settling States agree to the creation of a state cost fund to pay litigation costs and expenses associated with litigation and investigation related to the opioid litigation (such fund, the “*State Cost Fund*”). The State Cost Fund shall be administered separately from the Common Benefit Fund, the Contingency Fee Fund, the State Counsel Fee Fund, and the MDL Expense Fund.
2. **State Cost Fund Amount and to Whom Owed.** On the Payment Date of Payment Year 1, the Settling Distributors shall pay into the State Cost Fund \$56,538,461.00 (the “*State Cost Fund Amount*”). No funds may be released from the State Cost Fund to Non-Settling States.
3. **State Cost Fund Committee.** A committee of Attorneys General or their designated representatives (such committee, the “*State Cost Fund Committee*”) shall oversee the State Cost Fund. The committee shall initially consist of the following States: (a) Delaware; (b) Florida; (c) Georgia; (d) New York; (e) North Carolina; (f) Ohio; (g) Tennessee; and (h) Texas. The Attorneys General may by majority vote add or change the composition of the State Cost Fund Committee, including replacing any above State, if that State is not a Settling State.
4. **State Cost Fund Administrator.** The State Cost Fund Committee shall select an administrator (the “*State Cost Fund Administrator*”). The State Cost Fund Administrator may or may not be different from the Settlement Fund Administrator. The State Cost Fund Administrator shall administer the State Cost Fund and direct payments to Settling States.
5. **State Cost Fund Guidelines.** Monies in the State Cost Fund shall be released without any delay to reimburse Settling States for documented costs incurred or paid in connection with litigation and investigation related to the opioid litigation. In allocating the State Cost Fund, no funds shall be allocated for costs incurred after July 21, 2021. The State Cost Fund Committee shall establish guidelines for the submission and approval of expenses eligible for reimbursement from the State Cost Fund. The State Cost Fund Administrator shall, in accordance with such guidelines, receive from Settling States records sufficient to demonstrate the incurrence and payment of each expense attributable to litigation or investigation related to the opioid litigation, including any outstanding National Association of Attorneys General grant.
6. **State Cost Fund Payment Priorities and Residual.** To the extent the aggregate eligible submissions of costs and expenses from Settling States exceed the State Cost Fund Amount, payments to Settling States shall be paid in the order described in this section until the State Cost Fund is exhausted. If the State Cost Fund is unable to fully pay costs at any of the following levels, then Settling States with costs at that level shall be paid on a proportional basis. All expenses with a lesser priority from the level where the State Cost Fund is exhausted will not be reimbursed from the State Cost Fund. Costs shall be paid in the following order of priority:

(a) the reasonable costs of the State Cost Fund Administrator, if any; (b) repayment of the National Association of Attorneys General grants connected to opioid litigation; (c) costs incurred or paid by outside counsel for a Settling State litigating against the Settling Distributors apart from any fee owed; (d) litigation-related costs attributable to the Settling Distributors incurred or paid by a Settling State litigating against the Settling Distributors; and (e) pre-suit investigation-related costs attributable to the Settling Distributors incurred or paid by either a Settling State outside counsel (not including any amount of fees or any costs which have already been reimbursed pursuant to clause (c), above) or a Settling State investigating the Settling Distributors. If the State Cost Fund has additional monies after payment of the State Cost Fund Administrator's and all Settling States' submitted costs, then the remaining funds will be provided to the National Association of Attorneys General to be placed in the Financial Services Fund for the purpose of funding grants for consumer protection- or healthcare-related enforcement or training activities. In determining what costs are attributable to the Settling Distributors, the State Fund Committee shall develop a guideline that ensures that all Settling States are treated equitably.

EXHIBIT U

ABC IRS Form 1098-F

0303 VOID CORRECTED

FILER'S name, street address, city or town, state or province, country, ZIP or foreign postal code, and telephone no. [APPROPRIATE OFFICIAL] [DESIGNATED STATE] [ADDRESS]		1 Total amount required to be paid \$ 6,379,375,013.53	OMB No. 1545-2284 Form 1098-F (Rev. December 2019)	Fines, Penalties, and Other Amounts
		2 Restitution/remediation amount \$ 5,839,378,859.97	For calendar year 2021	
FILER'S TIN XX-XXXXXXX	PAYER'S TIN 23-3079390	3 Compliance amount \$	4 Date of order/agreement XX/XX/2021	Copy A For Internal Revenue Service Center File with Form 1096. For Privacy Act and Paperwork Reduction Act Notice, see the current General Instructions for Certain Information Returns.
PAYER'S name AmerisourceBergen Corporation		5 Jurisdiction U.S. District Court for the Northern District of Ohio and jurisdictions of other cases settled under the Settlement Agreement entered into by the Settling Distributors and Settling States (each as defined in such agreement), dated as of [].		
Street address (including apt. no.) 1 West First Avenue		6 Case number No. 1:17-MD-2804 and other cases settled under the Settlement Agreement entered into by the Settling Distributors and Settling States (each as defined in such agreement), dated as of [].		
City or town, state or province, country, and ZIP or foreign postal code Conshohocken, PA 19428		7 Name or description of matter/suit/agreement National Prescription Opiate Litigation		
		8 Code A, B, I		

Form **1098-F** (Rev. 12-2019) Cat. No. 71382B www.irs.gov/Form1098F Department of the Treasury - Internal Revenue Service
Do Not Cut or Separate Forms on This Page — Do Not Cut or Separate Forms on This Page

EXHIBIT V

Cardinal IRS Form 1098-F

0303 VOID CORRECTED

FILER'S name, street address, city or town, state or province, country, ZIP or foreign postal code, and telephone no. [APPROPRIATE OFFICIAL] [DESIGNATED STATE] [ADDRESS]		1 Total amount required to be paid \$ 6,358,796,384.46	OMB No. 1545-2284 Form 1098-F (Rev. December 2019)	Fines, Penalties, and Other Amounts
		2 Restitution/remediation amount \$ 5,820,542,153.63	For calendar year 20 <u>21</u>	
FILER'S TIN XX-XXXXXXX	PAYER'S TIN 31-0958666	3 Compliance amount \$	4 Date of order/agreement XX/XX/2021	Copy A For Internal Revenue Service Center File with Form 1096. For Privacy Act and Paperwork Reduction Act Notice, see the current General Instructions for Certain Information Returns.
PAYER'S name Cardinal Health, Inc. and consolidated subsidiaries		5 Jurisdiction U.S. District Court for the Northern District of Ohio and jurisdictions of other cases settled under the Settlement Agreement entered into by the Settling Distributors and Settling States (each as defined in such agreement), dated as of [].		
Street address (including apt. no.) 7000 Cardinal Place		6 Case number No. 17-MD-2804 and other cases settled under the Settlement Agreement entered into by the Settling Distributors and Settling States (each as defined in such agreement), dated as of [].		
City or town, state or province, country, and ZIP or foreign postal code Dublin, Ohio 43017		7 Name or description of matter/suit/agreement National Prescription Opiate Litigation		
		8 Code A, B, I		

Form **1098-F** (Rev. 12-2019) Cat. No. 71382B www.irs.gov/Form1098F Department of the Treasury - Internal Revenue Service
Do Not Cut or Separate Forms on This Page — Do Not Cut or Separate Forms on This Page

EXHIBIT W

McKesson IRS Form 1098-F

0303 VOID CORRECTED

FILER'S name, street address, city or town, state or province, country, ZIP or foreign postal code, and telephone no. [APPROPRIATE OFFICIAL] [DESIGNATED STATE] [ADDRESS]		1 Total amount required to be paid \$ 7,840,457,678.30	OMB No. 1545-2284 Form 1098-F (Rev. December 2019)	Fines, Penalties, and Other Amounts
		2 Restitution/remediation amount \$ 7,176,784,986.23	For calendar year 20 21	
FILER'S TIN XX-XXXXXXX	PAYER'S TIN XX-XXXXXXX	3 Compliance amount \$	4 Date of order/agreement XX/XX/2021	Copy A For Internal Revenue Service Center File with Form 1096. For Privacy Act and Paperwork Reduction Act Notice, see the current General Instructions for Certain Information Returns.
PAYER'S name McKesson Corporation		5 Jurisdiction U.S. District Court for the Northern District of Ohio and jurisdictions of other cases settled under the Settlement Agreement entered into by the Settling Distributors and Settling States (each as defined in such agreement), dated as of [].		
Street address (including apt. no.) 6535 N. State Highway 161		6 Case number No. 1:17-MD-2804 and other cases settled under the Settlement Agreement entered into by the Settling Distributors and Settling States (each as defined in such agreement), dated as of [].		
City or town, state or province, country, and ZIP or foreign postal code Irving, TX 75039		7 Name or description of matter/suit/agreement National Prescription Opiate Litigation,		
		8 Code A, B, I		

EXHIBIT X

Severity Factors

State	Severity Factor
Alabama	108.5243%
Alaska	107.8614%
American Samoa	102.7639%
Arizona	107.7129%
Arkansas	103.2818%
California	82.8688%
Colorado	95.2263%
Connecticut	121.0971%
Delaware	155.5946%
District of Columbia	88.3270%
Florida	107.9604%
Georgia	86.6675%
Guam	96.8019%
Hawaii	77.1051%
Idaho	93.0570%
Illinois	86.6318%
Indiana	108.6768%
Iowa	78.2056%
Kansas	89.6374%
Kentucky	150.0126%
Louisiana	105.2878%
Maine	132.7534%
Maryland	115.2160%
Massachusetts	110.3001%
Michigan	112.4239%
Minnesota	75.9148%
Mississippi	96.7243%
Missouri	107.8496%
Montana	99.7815%
N. Mariana Islands	100.2421%
Nebraska	71.9045%
Nevada	130.5519%
New Hampshire	144.4997%
New Jersey	102.3701%
New Mexico	128.9295%

DISTRIBUTORS' 9.18.21
EXHIBIT UPDATES

New York	91.4472%
North Carolina	102.2754%
North Dakota	76.0864%
Ohio	123.0063%
Oklahoma	129.3047%
Oregon	108.9094%
Pennsylvania	118.2821%
Puerto Rico	73.9803%
Rhode Island	143.8802%
South Carolina	99.6801%
South Dakota	76.4482%
Tennessee	129.9078%
Texas	71.6286%
Utah	119.5878%
Vermont	140.2239%
Virgin Islands	100.4396%
Virginia	88.1611%
Washington	100.5007%
Wisconsin	99.6616%
Wyoming	100.9659%

JANSSEN SETTLEMENT AGREEMENT

This settlement agreement dated as of July 21, 2021 (the “*Agreement*”) sets forth the terms of settlement between and among the Settling States, Participating Subdivisions, and Janssen (as those terms are defined below). Upon satisfaction of the conditions set forth in Sections II and VIII, this Agreement will be binding on the Settling States, Janssen, and Participating Subdivisions. This Agreement will then be filed as part of Consent Judgments in the respective courts of each of the Settling States, pursuant to the terms set forth in Section VIII.

I. Definitions

Unless otherwise specified, the following definitions apply:

1. “*Abatement Accounts Fund*” means a component of the Settlement Fund described in subsection VI.E.
2. “*Additional Restitution Amount*” means the amount available to Settling States listed in Exhibit N of \$67,307,692.
3. “*Agreement*” means this agreement as set forth above, inclusive of all exhibits.
4. “*Alleged Harms*” means the alleged past, present, and future financial, societal, and related expenditures arising out of the alleged misuse and abuse of opioid products, non-exclusive examples of which are described in the documents listed on Exhibit A, that have allegedly arisen as a result of the physical and bodily injuries sustained by individuals suffering from opioid-related addiction, abuse, death, and other related diseases and disorders, and that have allegedly been caused by Janssen.
5. “*Allocation Statute*” means a state law that governs allocation, distribution, and/or use of some or all of the Settlement Fund amounts allocated to that State and/or its Subdivisions. In addition to modifying the allocation, as set forth in subsection VI.D.2, an Allocation Statute may, without limitation, contain a Statutory Trust, further restrict expenditure of funds, form an advisory committee, establish oversight and reporting requirements, or address other default provisions and other matters related to the funds. An Allocation Statute is not required to address all three (3) types of funds comprising the Settlement Fund or all default provisions.
6. “*Annual Payment*” means the total amount payable to the Settlement Fund by Janssen on the Payment Date each year in 2023 and onward, as calculated by the Settlement Fund Administrator pursuant to Section V. For the avoidance of doubt, this term does not include the Additional Restitution Amount or amounts paid pursuant to Section XI.
7. “*Appropriate Official*” means the official defined in subsection XIII.E.

8. “*Attorney Fee Fund*” means an account consisting of funds allocated to pay attorneys’ fees and costs pursuant to the agreement on attorneys’ fees and costs attached as Exhibit R.
9. “*Bar*” means either (1) a ruling by the highest court of the State or the intermediate court of appeals when not subject to further review by the highest court of the State in a State with a single intermediate court of appeals setting forth the general principle that no Subdivisions or Special Districts in the State may maintain Released Claims against Released Entities, whether on the ground of the Agreement (or the release in it) or otherwise; (2) a law barring Subdivisions and Special Districts in the State from maintaining or asserting Released Claims against Released Entities (either through a direct bar or through a grant of authority to release claims and that authority is exercised in full); or (3) a Settlement Class Resolution in the State with full force and effect. For the avoidance of doubt, a law or ruling that is conditioned or predicated upon payment by a Released Entity (apart from payments by Janssen incurred under the Agreement) shall not constitute a Bar.
10. “*Case-Specific Resolution*” means either (1) a law barring specified Subdivisions or Special Districts from maintaining Released Claims against Released Entities (either through a direct bar or through a grant of authority to release claims and that authority is exercised in full); (2) a ruling by a court of competent jurisdiction over a particular Subdivision or Special District that has the legal effect of barring the Subdivision or Special District from maintaining any Released Claims at issue against Released Entities, whether on the ground of the Agreement (or the release in it) or otherwise; or (3) in the case of a Special District, a release consistent with Section IV below. For the avoidance of doubt, a law, ruling, or release that is conditioned or predicated upon a post-Effective Date payment by a Released Entity (apart from payments by Janssen incurred under the Agreement or injunctive relief obligations incurred by it) shall not constitute a Case-Specific Resolution.
11. “*Claim*” means any past, present or future cause of action, claim for relief, cross-claim or counterclaim, theory of liability, demand, derivative claim, request, assessment, charge, covenant, damage, debt, lien, loss, penalty, judgment, right, obligation, dispute, suit, contract, controversy, agreement, parens patriae claim, promise, performance, warranty, omission, or grievance of any nature whatsoever, whether legal, equitable, statutory, regulatory or administrative, whether arising under federal, state or local common law, statute, regulation, guidance, ordinance or principles of equity, whether filed or unfiled, whether asserted or unasserted, whether known or unknown, whether accrued or unaccrued, whether foreseen, unforeseen or unforeseeable, whether discovered or undiscovered, whether suspected or unsuspected, whether fixed or contingent, and whether existing or hereafter arising, in all such cases, including but not limited to any request for declaratory, injunctive, or equitable relief, compensatory, punitive, or statutory damages, absolute liability, strict liability, restitution, subrogation, contribution, indemnity, apportionment, disgorgement, reimbursement, attorney fees, expert

fees, consultant fees, fines, penalties, expenses, costs or any other legal, equitable, civil, administrative, or regulatory remedy whatsoever.

12. “*Claim Over*” means a Claim asserted by a Non-Released Entity against a Released Entity on the basis of contribution, indemnity, or other claim-over on any theory relating to a Non-Party Covered Conduct Claim asserted by a Releasor.
13. “*Compensatory Restitution Amount*” means the aggregate amount of payments by Janssen hereunder other than amounts paid as attorneys’ fees and costs or identified pursuant to subsection VI.B.2 as being used to pay attorneys’ fees and investigation costs or litigation costs.
14. “*Consent Judgment*” means a state-specific consent judgment in a form to be agreed upon by the Settling States, Participating Subdivisions, and Janssen prior to the Initial Participation Date that, among other things, (1) approves this Agreement and (2) provides for the release set forth in Section IV, including the dismissal with prejudice of any Released Claims that the Settling State has brought against Released Entities.
15. “*Court*” means the respective court for each Settling State to which the Agreement and the Consent Judgment are presented for approval and/or entry as to that Settling State, or the Northern District of Ohio for purposes of administering the Attorney Fee Fund and any related fee and cost agreements.
16. “*Covered Conduct*” means any actual or alleged act, failure to act, negligence, statement, error, omission, breach of any duty, conduct, event, transaction, agreement, misstatement, misleading statement or other activity of any kind whatsoever from the beginning of time through the Reference Date (and any past, present, or future consequence of any such act, failure to act, negligence, statement, error, omission, breach of duty, conduct, event, transaction, agreement, misstatement, misleading statement or other activity) relating in any way to (a) the discovery, development, manufacture, packaging, repackaging, marketing, promotion, advertising, labeling, recall, withdrawal, distribution, delivery, monitoring, reporting, supply, sale, prescribing, dispensing, physical security, warehousing, use or abuse of, or operating procedures relating to any Product, or any system, plan, policy, or advocacy relating to any Product or class of Products, including but not limited to any unbranded promotion, marketing, programs, or campaigns relating to any Product or class of Products; (b) the characteristics, properties, risks, or benefits of any Product; (c) the reporting, disclosure, non-reporting or non-disclosure to federal, state or other regulators of orders for any Product placed with any Released Entity; (d) the selective breeding, harvesting, extracting, purifying, exporting, importing, applying for quota for, procuring quota for, handling, promoting, manufacturing, processing, packaging, supplying, distributing, converting, or selling of, or otherwise engaging in any activity relating to, precursor or component Products, including but not limited to natural, synthetic, semi-synthetic or chemical raw materials, starting materials, finished

active pharmaceutical ingredients, drug substances, or any related intermediate Products; or (e) diversion control programs or suspicious order monitoring related to any Product.

17. “*Designated State*” means New York.
18. “*Effective Date*” means the date sixty (60) days after the Reference Date.
19. “*Enforcement Committee*” means a committee consisting of representatives of the Settling States and of the Participating Subdivisions. Exhibit B contains the organizational bylaws of the Enforcement Committee. Notice pursuant to subsection XIII.O shall be provided when there are changes in membership or contact information.
20. “*Global Settlement Abatement Amount*” means the abatement amount of \$4,534,615,385.
21. “*Global Settlement Amount*” means \$5 billion, which shall be divided into the Global Settlement Abatement Amount, the Additional Restitution Amount, and the Global Settlement Attorney Fee Amount.
22. “*Global Settlement Attorney Fee Amount*” means the attorney fee amount of \$398,076,923.
23. “*Incentive A*” means the incentive payment described in subsection V.E.4.
24. “*Incentive B*” means the incentive payment described in subsection V.E.5.
25. “*Incentive C*” means the incentive payment described in subsection V.E.6.
26. “*Incentive D*” means the incentive payment described in subsection V.E.7.
27. “*Incentive Payment Final Eligibility Date*” means, with respect to a Settling State, the date that is the earliest of (1) three years after the Effective Date; (2) the date of completion of opening statements in a trial of any action brought by a Subdivision in that State that includes a Released Claim against a Released Entity when such date is more than two (2) years after the Effective Date; or (3) two (2) years after the Effective Date in the event a trial of an action brought by a Subdivision in that State that includes a Released Claim against a Released Entity began after the Initial Participation Date but before two (2) years after the Effective Date.
28. “*Initial Participating Subdivision*” means a Subdivision that meets the requirements set forth in subsection VII.D.
29. “*Initial Participation Date*” means the date one hundred twenty (120) days after the Preliminary Agreement Date, unless it is extended by written agreement of Janssen and the Enforcement Committee.

30. “*Initial Year Payment*” means the total amount payable to the Settlement Fund by Janssen on each of the two Payment Dates in 2022, as calculated by the Settlement Fund Administrator pursuant to Section V. For the avoidance of doubt, this term does not include the Additional Restitution Amount or amounts paid pursuant to Section XI.
31. “*Injunctive Relief Terms*” means the terms described in Section III and set forth in Exhibit P.
32. “*Janssen*” means Johnson & Johnson, Janssen Pharmaceuticals, Inc., Ortho-McNeil-Janssen Pharmaceuticals, Inc., and Janssen Pharmaceutica, Inc.
33. “*Later Litigating Special District*” means a Special District (or Special District official asserting the right of or for the Special District to recover for alleged harms to the Special District and/or the people thereof) that is not a Litigating Special District and that files a lawsuit bringing a Released Claim against a Released Entity, or that adds such a claim to a pre-existing lawsuit, after the Preliminary Agreement Date. It may also include a Litigating Special District whose claims were resolved by a judicial Bar or Case-Specific Resolution which is later revoked following the execution date of this Agreement, when such Litigating Special District takes any affirmative step in its lawsuit other than seeking a stay or removal.
34. “*Later Litigating Subdivision*” means a Subdivision (or Subdivision official asserting the right of or for the Subdivision to recover for alleged harms to the Subdivision and/or the people thereof) that is not a Litigating Subdivision and that files a lawsuit bringing a Released Claim against a Released Entity, or that adds such a claim to a pre-existing lawsuit, after the Trigger Date. It may also include a Litigating Subdivision whose claims were resolved by a judicial Bar or Case-Specific Resolution which is later revoked following the execution date of this Agreement, when such Litigating Subdivision takes any affirmative step in its lawsuit other than seeking a stay or removal.
35. “*Later Participating Subdivision*” means a Participating Subdivision that meets the requirements of subsection VII.E but is not an Initial Participating Subdivision.
36. “*Litigating Special District*” means a Special District (or Special District official) that brought any Released Claims against any Released Entities on or before the Preliminary Agreement Date that were not separately resolved prior to that date. A list of Litigating Special Districts will be agreed to by the parties and attached hereto as of the Preliminary Agreement Date.
37. “*Litigating Subdivision*” means a Subdivision (or Subdivision official asserting the right of or for the Subdivision to recover for alleged harms to the Subdivision and/or the people thereof) that brought any Released Claim against any Released Entity prior to the Trigger Date that were not separately resolved prior to that

Trigger Date. A Prior Litigating Subdivision shall not be considered a Litigating Subdivision. Exhibit C is an agreed list of the Litigating Subdivisions. Exhibit C will be updated (including with any corrections) periodically, and a final version of Exhibit C will be attached hereto as of the Reference Date.

38. “*National Arbitration Panel*” means the panel described in subsection XII.F.
39. “*National Disputes*” means the disputes described in subsection XII.F.
40. “*Non-Litigating Special District*” means a Special District that is neither a Litigating Special District nor a Later Litigating Special District.
41. “*Non-Litigating Subdivision*” means a Subdivision that is neither a Litigating Subdivision nor a Later Litigating Subdivision.
42. “*Non-Participating Subdivision*” means a Subdivision that is not a Participating Subdivision.
43. “*Non-Party Covered Conduct Claim*” means a Claim against any Non-Released Entity involving, arising out of, or related to Covered Conduct (or conduct that would be Covered Conduct if engaged in by a Released Entity).
44. “*Non-Party Settlement*” means a settlement by any Releasor that settles any Non-Party Covered Conduct Claim and includes a release of any Non-Released Entity.
45. “*Non-Released Entity*” means an entity that is not a Released Entity.
46. “*Non-Settling State*” means a State that is not a Settling State.
47. “*Opioid Remediation*” means care, treatment, and other programs and expenditures (including reimbursement for past such programs or expenditures except where this Agreement restricts the use of funds solely to future Opioid Remediation) designed to (1) address the misuse and abuse of opioid products, (2) treat or mitigate opioid use or related disorders, or (3) mitigate other alleged effects of the opioid abuse crisis, including on those injured as a result of the opioid abuse crisis. Exhibit E provides a non-exhaustive list of expenditures that qualify as being paid for Opioid Remediation. Qualifying expenditures may include reasonable related administrative expenses.
48. “*Overall Allocation Percentage*” means a Settling State’s percentage as set forth in Exhibit F. The aggregate Overall Allocation Percentages of all States (including Settling States and Non-Settling States) shall equal 100%.
49. “*Participating Special District*” means a Special District that executes a release consistent with Section IV below and meets the requirements for becoming a Participating Special District under Section VII.

50. “*Participating Subdivision*” means a Subdivision that meets the requirements for becoming a Participating Subdivision under Section VII. Participating Subdivisions include both Initial Participating Subdivisions and Later Participating Subdivisions. Subdivisions eligible to become Participating Subdivisions are listed in Exhibit G. A Settling State may add additional Subdivisions to Exhibit G at any time prior to the Initial Participation Date.
51. “*Participation Tier*” means the level of participation in this Agreement as determined pursuant to subsection VIII.C using the criteria set forth in Exhibit H.
52. “*Parties*” means Janssen and the Settling States (each, a “*Party*”).
53. “*Payment Date*” means the date on which Janssen makes its payments pursuant to Section V and Exhibit M.
54. “*Payment Year*” means the calendar year during which the applicable Initial Year Payments or Annual Payments are due pursuant to subsection V.B. Payment Year 1 is 2022, Payment Year 2 is 2023 and so forth. References to payment “for a Payment Year” mean the Initial Year Payments or Annual Payment due during that year. References to eligibility “for a Payment Year” mean eligibility in connection with the Initial Year Payments or Annual Payment due during that year.
55. “*Preliminary Agreement Date*” means the date on which Janssen gives notice to the Settling States and MDL PEC of its determination that a sufficient number of States have agreed to be Settling States. This date shall be no more than fourteen (14) days after the end of the notice period to States, unless it is extended by written agreement of Janssen and the Enforcement Committee.
56. “*Primary Subdivision*” means a Subdivision that has a population of 30,000 or more. A list of Primary Subdivisions in each State is provided in Exhibit I.
57. “*Prior Litigating Subdivision*” means a Subdivision (or Subdivision official asserting the right of or for the Subdivision to recover for alleged harms to the Subdivision and/or the people thereof) that brought any Released Claim against any Released Entity prior to the Trigger Date and all such Released Claims were separately settled or finally adjudicated prior to the Trigger Date; *provided, however,* that if the final adjudication was pursuant to a Bar, such Subdivision shall not be considered a Prior Litigating Subdivision. Notwithstanding the prior sentence, Janssen and the State of the relevant Subdivision may agree in writing that such Subdivision shall not be considered a Prior Litigating Subdivision.
58. “*Product*” means any chemical substance, whether used for medicinal or non-medicinal purposes, and whether natural, synthetic, or semi-synthetic, or any finished pharmaceutical product made from or with such substance, that is an opioid or opiate, as well as any product containing any such substance. It also includes: 1) the following when used in combination with opioids or opiates: benzodiazepine, carisoprodol, zolpidem, or gabapentin; and 2) a combination or

“cocktail” of any stimulant or other chemical substance prescribed, sold, bought, or dispensed to be used together that includes opioids or opiates. For the avoidance of doubt, “Product” does not include benzodiazepine, carisoprodol, zolpidem, or gabapentin when not used in combination with opioids or opiates. “Product” includes but is not limited to any substance consisting of or containing buprenorphine, codeine, fentanyl, hydrocodone, hydromorphone, meperidine, methadone, morphine, naloxone, naltrexone, oxycodone, oxymorphone, tapentadol, tramadol, opium, heroin, carfentanil, any variant of these substances, or any similar substance. “Product” also includes any natural, synthetic, semi-synthetic or chemical raw materials, starting materials, finished active pharmaceutical ingredients, drug substances, and any related intermediate products used or created in the manufacturing process for any of the substances described in the preceding sentence.

59. “*Reference Date*” means the date on which Janssen is to inform the Settling States and MDL PEC of its determination whether there is sufficient resolution of claims and potential claims at the Subdivision level to go forward with the settlement. The Reference Date shall be thirty (30) days after the Initial Participation Date, unless it is extended by written agreement of Janssen and the Enforcement Committee.
60. “*Released Claims*” means any and all Claims that directly or indirectly are based on, arise out of, or in any way relate to or concern the Covered Conduct occurring prior to the Reference Date. Without limiting the foregoing, “Released Claims” include any Claims that have been asserted against the Released Entities by any Settling State or any of its Litigating Subdivisions or Litigating Special Districts in any federal, state or local action or proceeding (whether judicial, arbitral, or administrative) based on, arising out of or relating to, in whole or in part, the Covered Conduct, or any such Claims that could be or could have been asserted now or in the future in those actions or in any comparable action or proceeding brought by a State, any of its Subdivisions or Special Districts, or any Releasors (whether or not such State, Subdivision, Special District, or Releasor has brought such action or proceeding). Released Claims also include all Claims asserted in any proceeding to be dismissed pursuant to the Agreement, whether or not such claims relate to Covered Conduct. The Parties intend that “Released Claims” be interpreted broadly. This Agreement does not release Claims by private individuals. It is the intent of the Parties that Claims by private individuals be treated in accordance with applicable law. Released Claims is also used herein to describe Claims brought by a Later Litigating Subdivision or other non-party Subdivision or Special District that would have been Released Claims if they had been brought by a Releasor against a Released Entity.
61. “*Released Entities*” means Janssen and (1) all of Janssen’s past and present direct or indirect parents, subsidiaries, divisions, predecessors, successors, assigns, including Noramco, Inc. and Tasmanian Alkaloids PTY. LTD.; (2) the past and present direct or indirect subsidiaries, divisions, and joint ventures, of any of the foregoing; (3) all of Janssen’s insurers (solely in their role as insurers with respect

to the Released Claims); (4) all of Janssen's, or of any entity described in subsection (1), past and present joint ventures; and (5) the respective past and present officers, directors, members, shareholders (solely in their capacity as shareholders of the foregoing entities), partners, trustees, agents, and employees of any of the foregoing (for actions that occurred during and related to their work for, or employment with, Janssen). Any person or entity described in subsections (3)-(5) shall be a Released Entity solely in the capacity described in such clause and shall not be a Released Entity with respect to its conduct in any other capacity. For the avoidance of doubt, the entities listed in Exhibit Q are not Released Entities; *and provided further* that any joint venture partner of Janssen or Janssen's subsidiary is not a Released Entity unless it falls within subsections (1)-(5) above. A list of Janssen's present subsidiaries and affiliates can be found at <https://johnsonandjohnson.gcs-web.com/static-files/f61ae5f3-ff03-46c1-bfc9-174947884db2>. Janssen's predecessor entities include but are not limited to those entities listed on Exhibit J. For the avoidance of doubt, any entity acquired, or joint venture entered into, by Janssen after the Reference Date is not a Released Entity.

62. “*Releasers*” means (1) each Settling State; (2) each Participating Subdivision; and (3) without limitation and to the maximum extent of the power of each Settling State's Attorney General and/or Participating Subdivision to release Claims, (a) the Settling State's and Participating Subdivision's departments, agencies, divisions, boards, commissions, Subdivisions, districts, instrumentalities of any kind and attorneys, including its Attorney General, and any person in their official capacity whether elected or appointed to serve any of the foregoing and any agency, person, or other entity claiming by or through any of the foregoing, (b) any public entities, public instrumentalities, public educational institutions, unincorporated districts, fire districts, irrigation districts, water districts, law enforcement districts, emergency services districts, school districts, hospital districts and other Special Districts in a Settling State, and (c) any person or entity acting in a *parens patriae*, sovereign, quasi-sovereign, private attorney general, *qui tam*, taxpayer, or other capacity seeking relief on behalf of or generally applicable to the general public with respect to a Settling State or Subdivision in a Settling State, whether or not any of them participate in the Agreement. The inclusion of a specific reference to a type of entity in this definition shall not be construed as meaning that the entity is not a Subdivision. In addition to being a Releaser as provided herein, a Participating Subdivision shall also provide the Subdivision Settlement Participation Form or the Election and Release Form referenced in Section VII providing for a release to the fullest extent of the Participating Subdivision's authority, which shall be attached as an exhibit to the Agreement. Each Settling State's Attorney General represents that he or she has or has obtained (or will obtain no later than the Initial Participation Date) the authority set forth in the Representation and Warranty subsection of Section IV.
63. “*Revocation Event*” means with respect to a Bar, Settlement Class Resolution, or Case-Specific Resolution, a legislative amendment or a revocation, rescission, reversal, overruling, or interpretation that in any way limits the effect of such Bar,

Settlement Class Resolution, or Case-Specific Resolution on Released Claims or any other action or event that otherwise deprives the Bar, Settlement Class Resolution or Case-Specific Resolution of force or effect in any material respect.

64. “*Settlement Class Resolution*” means a class action resolution in a court of competent jurisdiction in a Settling State with respect to a class of Subdivisions and Special Districts in that State that (1) conforms with that Settling State’s statutes, case law, and/or rules of procedure regarding class actions; (2) is approved and entered as an order of a court of competent jurisdiction in that State and has become final as defined in “State-Specific Finality”; (3) is binding on all Non-Participating Subdivisions and Special Districts in that State (other than opt outs as permitted under the next sentence); (4) provides that all such Non-Participating Subdivisions or Special Districts may not bring Released Claims against Released Entities, whether on the ground of the Agreement (or the releases herein) or otherwise; and (5) does not impose any costs or obligations on Janssen other than those provided for in the Agreement, or contain any provision inconsistent with any provision of the Agreement. If applicable state law requires that opt-out rights be afforded to members of the class, a class action resolution otherwise meeting the foregoing requirements shall qualify as a Settlement Class Resolution unless Subdivisions collectively representing more than 1% of the total population of all of that State’s Subdivisions listed in Exhibit G opt out. In seeking certification of any Settlement Class, the applicable State and Participating Subdivisions shall make clear that certification is sought solely for settlement purposes and shall have no applicability beyond approval of the settlement for which certification is sought. Nothing in this Agreement constitutes an admission by any Party that class certification would be appropriate for litigation purposes in any case.
65. “*Settlement Fund*” means the interest-bearing fund established under the Agreement into which all payments by Janssen are made other than amounts paid as attorneys’ fees and costs or identified pursuant to subsection VI.B.2 as being used to pay attorneys’ fees and costs. The Settlement Fund comprises the Abatement Accounts Fund, State Fund, and Subdivision Fund.
66. “*Settlement Fund Administrator*” means the entity that determines the Annual Payments (including calculating Incentive Payments pursuant to Section V) and any amounts subject to suspension or offset pursuant to Sections V and IX), determines the Participation Tier, and administers and distributes amounts into the Settlement Fund. The duties of the Settlement Fund Administrator shall be governed by this Agreement. Prior to the Initial Participation Date, the Parties shall agree to selection and removal processes for and a detailed description of the Settlement Fund Administrator’s duties, including a detailed mechanism for paying the Settlement Fund Administrator’s fees and costs, all of which shall be appended to the Agreement as Exhibit L.

67. “*Settlement Fund Escrow*” means the interest-bearing escrow fund established pursuant to this Agreement to hold disputed or suspended payments made under this Agreement.
68. “*Settlement Payment Schedule*” means the schedule of payments attached to this Agreement as Exhibit M. A revised Settlement Payment Schedule will be substituted for Exhibit M after any offsets, reductions, or suspensions under Sections V and IX are determined.
69. “*Settling State*” means any State that has entered the Agreement.
70. “*Special District*” means a formal and legally recognized sub-entity of a State that is authorized by State law to provide one or a limited number of designated functions, including but not limited to school districts, fire districts, healthcare & hospital districts, and emergency services districts. Special Districts do not include sub-entities of a State that provide general governance for a defined area that would qualify as a Subdivision.
71. “*State*” means any state of the United States of America, the District of Columbia, American Samoa, Guam, the Northern Mariana Islands, Puerto Rico, and the U.S. Virgin Islands. Additionally, the use of non-capitalized “state” to describe something (e.g., “state court”) shall also be read to include parallel entities in commonwealths, territories, and the District of Columbia (e.g., “territorial court”).
72. “*State Fund*” means a component of the Settlement Fund described in subsection VI.C.
73. “*State-Specific Finality*” means, with respect to the Settling State in question:
- a. the Agreement and the Consent Judgment have been approved and entered by the Court as to Janssen, including the release of all Released Claims against Released Entities as provided in this Agreement;
 - b. for all lawsuits brought by the Settling State against Released Entities for Released Claims, either previously filed or filed as part of the entry of the Consent Judgment, the Court has stated in the Consent Judgment or otherwise entered an order finding that all Released Claims against Released Entities asserted in the lawsuit have been resolved by agreement; and
 - c. (1) the time for appeal or to seek review of or permission to appeal from the approval and entry as described in subsection (a) hereof and entry of such order described in subsection (b) hereof has expired; or (2) in the event of an appeal, the appeal has been dismissed or denied, or the approval and entry described in (a) hereof and the order described in subsection (b) hereof have been affirmed in all material respects (to the extent challenged in the appeal) by the court of last resort to which such appeal has been taken and such dismissal or affirmance has become no

longer subject to further appeal (including, without limitation, review by the United States Supreme Court).

74. “*State-Subdivision Agreement*” means an agreement that a Settling State reaches with the Subdivisions in that State regarding the allocation, distribution, and/or use of funds allocated to that State and to Participating Subdivisions in that State. A State-Subdivision Agreement shall be effective if approved pursuant to the provisions of Exhibit O or if adopted by statute. Preexisting agreements addressing funds other than those allocated pursuant to this Agreement shall qualify if the approval requirements of Exhibit O are met. A State and its Subdivisions may revise, supplement, or refine a State-Subdivision Agreement if approved pursuant to the provisions of Exhibit O or if adopted by statute.
75. “*Statutory Trust*” means a trust fund established by state law to receive funds allocated to a State’s Abatement Accounts Fund and restrict their expenditure to Opioid Remediation purposes subject to reasonable administrative expenses. A State may give a Statutory Trust authority to allocate one or more of the three Settlement Funds, but this is not required.
76. “*Subdivision*” means a formal and legally recognized sub-entity of a State that provides general governance for a defined area, including a county, parish, city, town, village, or similar entity. Unless otherwise specified, “Subdivision” includes all functional counties and parishes and other functional levels of sub-entities of a State that provide general governance for a defined area. Historic, non-functioning sub-entities of a State (such as Connecticut counties) are not Subdivisions, unless the entity has filed a lawsuit that includes a Released Claim against a Released Entity in a direct, parens patriae, or any other capacity. For purposes of this Agreement, the term Subdivision does not include Special Districts. A list of Subdivisions by state will be agreed to prior to any Subdivision sign-on period.
77. “*Subdivision Allocation Percentage*” means for Subdivisions in a Settling State that are eligible to receive an allocation from the Subdivision Fund pursuant to subsection VI.C or subsection VI.D, the percentage as set forth in Exhibit G. The aggregate Subdivision Allocation Percentage of all Subdivisions receiving a Subdivision Allocation Percentage in each State shall equal 100%. Immediately upon the effectiveness of any State-Subdivision Agreement, Allocation Statute, Statutory Trust, or voluntary redistribution allowed by subsection VI.D.3 (or upon the effectiveness of an amendment to any State-Subdivision Agreement, Allocation Statute, Statutory Trust, or voluntary redistribution allowed by subsection VI.D.3) that addresses allocation from the Subdivision Fund, or upon any, whether before or after the Initial Participation Date, Exhibit G will automatically be amended to reflect the allocation from the Subdivision Fund pursuant to the State-Subdivision Agreement, Allocation Statute, Statutory Trust, or voluntary redistribution allowed by Section V.D.3. The Subdivision Allocation Percentages contained in Exhibit G may not change once notice is distributed pursuant to subsection VII.A, except upon the effectiveness of any State-

Subdivision Agreement, Allocation Statute, Statutory Trust, or voluntary redistribution allowed by subsection VI.D.3 (or upon the effectiveness of an amendment to any State-Subdivision Agreement, Allocation Statute, Statutory Trust, or voluntary redistribution allowed by subsection VI.D.3) that addresses allocation from the Subdivision Fund. For the avoidance of doubt, no Subdivision not listed on Exhibit G shall receive an allocation from the Subdivision Fund and no provision of this Agreement shall be interpreted to create such an entitlement.

78. “*Subdivision Fund*” means a component of the Settlement Fund described in subsection VI.C.
79. “*Subdivision Settlement Participation Form*” means the form attached as Exhibit K that Participating Subdivisions must execute and return to the Settlement Fund Administrator, and which shall (1) make such Participating Subdivisions signatories to this Agreement, (2) include a full and complete release of any and of such Subdivision’s claims, and (3) require the prompt dismissal with prejudice of any Released Claims that have been filed by any such Participating Subdivision.
80. “*Threshold Motion*” means a motion to dismiss or equivalent dispositive motion made at the outset of litigation under applicable procedure. A Threshold Motion must include as potential grounds for dismissal, any applicable Bar or the relevant release by a Settling State or Participating Subdivision provided under this Agreement and, where appropriate under applicable law, any applicable limitations defense.
81. “*Trigger Date*” means, in the case of a Primary Subdivision, the Reference Date, or, in the case of all other Subdivisions, the Preliminary Agreement Date.

II. Participation by States and Condition to Preliminary Agreement

- A. *Notice to States.* On July 22, 2021 this Agreement shall be distributed to all States. The States’ Attorneys General shall then have a period of thirty (30) days to decide whether to become Settling States. States that determine to become Settling States shall so notify the National Association of Attorneys General and Janssen and shall further commit to obtaining any necessary additional State releases prior to the Reference Date. This notice period may be extended by written agreement of Janssen and the Enforcement Committee.
- B. *Condition to Preliminary Agreement.* Following the notice period set forth in subsection II.A above, Janssen shall determine on or before the Preliminary Agreement Date whether, in its sole discretion, enough States have agreed to become Settling States to proceed with notice to Subdivisions as set forth in Section VII below. If Janssen determines that this condition has been satisfied, and that notice to the Litigating Subdivisions should proceed, it will so notify the Settling States by providing notice to the Enforcement Committee and Settlement Fund Administrator on the Preliminary Agreement Date. If Janssen determines that this condition has not been satisfied, it will so

notify the Settling States by providing notice to the Enforcement Committee and Settlement Fund Administrator, and this Agreement will have no further effect and all releases and other commitments or obligations contained herein will be void.

- C. *Later Joinder by States.* After the Preliminary Agreement Date, a State may only become a Settling State with the consent of Janssen, in its sole discretion. If a State becomes a Settling State more than sixty (60) days after the Preliminary Agreement Date, but on or before January 1, 2022, the Subdivisions and Special Districts in that State that become Participating Subdivisions and Participating Special Districts within ninety (90) days of the State becoming a Settling State shall be considered Initial Participating Subdivisions or Initial Participating Special Districts. A State may not become a Settling State after January 1, 2022.

III. Injunctive Relief

- A. *Entry of Injunctive Relief.* As part of the Consent Judgment, the Parties agree to the injunctive relief terms attached as Exhibit P.

IV. Release

- A. *Scope.* As of the Effective Date, the Released Entities will be released and forever discharged from all of the Releasers' Released Claims. Each Settling State (for itself and its Releasers) and Participating Subdivision (for itself and its Releasers) will, on or before the Effective Date, absolutely, unconditionally, and irrevocably covenant not to bring, file, or claim, or to cause, assist in bringing, or permit to be brought, filed, or claimed, or to otherwise seek to establish liability for any Released Claims against any Released Entity in any forum whatsoever. The releases provided for in the Agreement are intended by the Parties to be broad and shall be interpreted so as to give the Released Entities the broadest possible bar against any liability relating in any way to Released Claims and extend to the full extent of the power of each Settling State and its Attorney General to release claims. The Release shall be a complete bar to any Released Claim.
- B. *Claim Over and Non-Party Settlement.*
1. *Statement of Intent.* It is the intent of the Parties that:
 - a. Released Entities should not seek contribution or indemnification (other than pursuant to an insurance contract) from other parties for their payment obligations under this Settlement Agreement;
 - b. the payments made under this Settlement Agreement shall be the sole payments made by the Released Entities to the Releasers involving, arising out of, or related to Covered Conduct (or conduct that would be Covered Conduct if engaged in by a Released Entity);
 - c. Claims by Releasers against non-Parties should not result in additional payments by Released Entities, whether through contribution, indemnification or any other means; and

- d. the Settlement meets the requirements of the Uniform Contribution Among Joint Tortfeasors Act and any similar state law or doctrine that reduces or discharges a released party's liability to any other parties.
 - e. The provisions of this subsection IV.B are intended to be implemented consistent with these principles. This Agreement and the releases and dismissals provided for herein are made in good faith.
2. *Contribution/Indemnity Prohibited.* No Released Entity shall seek to recover for amounts paid under this Agreement based on indemnification, contribution, or any other theory from a manufacturer, pharmacy, hospital, pharmacy benefit manager, health insurer, third-party vendor, trade association, distributor, or health care practitioner, provided that a Released Entity shall be relieved of this prohibition with respect to any entity that asserts a Claim-Over against it. For the avoidance of doubt, nothing herein shall prohibit a Released Entity from recovering amounts owed pursuant to insurance contracts.
3. *Non-Party Settlement.* To the extent that, on or after the Reference Date, any Releasor enters into a Non-Party Settlement, including in any bankruptcy case or through any plan of reorganization (whether individually or as a class of creditors), the Releasor will include (or in the case of a Non-Party Settlement made in connection with a bankruptcy case, will cause the debtor to include), unless prohibited from doing so under applicable law, in the Non-Party Settlement a prohibition on contribution or indemnity of any kind substantially equivalent to that required from Janssen in subsection IV.B.2, or a release from such Non-Released Entity in favor of the Released Entities (in a form equivalent to the releases contained in this Agreement) of any Claim-Over. The obligation to obtain the prohibition and/or release required by this subsection is a material term of this Agreement.
4. *Claim-Over.* In the event that any Releasor obtains a judgment with respect to Non-Party Covered Conduct against a Non-Released Entity that does not contain a prohibition like that in subsection IV.B.3, or any Releasor files a Non-Party Covered Conduct Claim against a non-Released Entity in bankruptcy or a Releasor is prevented for any reason from obtaining a prohibition/release in a Non-Party Settlement as provided in subsection IV.B.3, and such Non-Released Entity asserts a Claim-Over against a Released Entity, that Releasor and Janssen shall take the following actions to ensure that the Released Entities do not pay more with respect to Covered Conduct to Releasors or to Non-Released Entities than the amounts owed under this Settlement Agreement by Janssen:
- a. Janssen shall notify that Releasor of the Claim-Over within sixty (60) days of the assertion of the Claim-Over or sixty (60) days of the Effective Date of this Settlement Agreement, whichever is later;
 - b. Janssen and that Releasor shall meet and confer concerning the means to hold Released Entities harmless and ensure that it is not required to pay

more with respect to Covered Conduct than the amounts owed by Janssen under this Settlement Agreement;

- c. That Releasor and Janssen shall take steps sufficient and permissible under the law of the State of the Releasor to hold Released Entities harmless from the Claim-Over and ensure Released Entities are not required to pay more with respect to Covered Conduct than the amounts owed by Janssen under this Settlement Agreement. Such steps may include, where permissible:
- (1) Filing of motions to dismiss or such other appropriate motion by Janssen or Released Entities, and supported by Releasors, in response to any claim filed in litigation or arbitration;
 - (2) Reduction of that Releasor's Claim and any judgment it has obtained or may obtain against such Non-Released Entity by whatever amount or percentage is necessary to extinguish such Claim-Over under applicable law, up to the amount that Releasor has obtained, may obtain, or has authority to control from such Non-Released Entity;
 - (3) Placement into escrow of funds paid by the Non-Released Entities such that those funds are available to satisfy the Claim-Over;
 - (4) Return of monies paid by Janssen to that Releasor under this Settlement Agreement to permit satisfaction of a judgment against or settlement with the Non-Released Entity to satisfy the Claim-Over;
 - (5) Payment of monies to Janssen by that Releasor to ensure it is held harmless from such Claim-Over, up to the amount that Releasor has obtained, may obtain, or has authority to control from such Non-Released Entity;
 - (6) Credit to Janssen under this Settlement Agreement to reduce the overall amounts to be paid under the Settlement Agreement such that it is held harmless from the Claim-Over; and
 - (7) Such other actions as that Releasor and Janssen may devise to hold Janssen harmless from the Claim Over.
- d. The actions of that Releasor and Janssen taken pursuant to paragraph (c) must, in combination, ensure Janssen is not required to pay more with respect to Covered Conduct than the amounts owed by Janssen under this Settlement Agreement.
- e. In the event of any dispute over the sufficiency of the actions taken pursuant to paragraph (c), that Releasor and Janssen may seek review by

the National Arbitration Panel, provided that, if the parties agree, such dispute may be heard by the state court where the relevant Consent Judgment was filed. The National Arbitration Panel shall have authority to require Releasors to implement a remedy that includes one or more of the actions specified in paragraph (c) sufficient to hold Released Entities fully harmless. In the event that the panel's actions do not result in Released Entities being held fully harmless, Janssen shall have a claim for breach of this Settlement Agreement by Releasors, with the remedy being payment of sufficient funds to hold Janssen harmless from the Claim-Over. For the avoidance of doubt, the prior sentence does not limit or eliminate any other remedy that Janssen may have.

5. To the extent that the Claim-Over is based on a contractual indemnity, the obligations under subsection IV.B.4 shall extend solely to a Non-Party Covered Conduct Claim against a pharmacy, clinic, hospital or other purchaser or dispenser of Products, a manufacturer that sold Products, a consultant, and/or a pharmacy benefit manager or other third-party payor. Janssen shall notify the Settling States, to the extent permitted by applicable law, in the event that any of these types of Non-Released Entities asserts a Claim-Over arising out of contractual indemnity against it.

- C. *General Release.* In connection with the releases provided for in the Agreement, each Settling State (for itself and its Releasors) and Participating Subdivision expressly waives, releases, and forever discharges any and all provisions, rights, and benefits conferred by any law of any state or territory of the United States or other jurisdiction, or principle of common law, which is similar, comparable, or equivalent to § 1542 of the California Civil Code, which reads:

General Release; extent. A general release does not extend to claims that the creditor or releasing party does not know or suspect to exist in his or her favor at the time of executing the release that, if known by him or her, would have materially affected his or her settlement with the debtor or released party.

A Releasor may thereafter discover facts other than or different from those which it knows, believes, or assumes to be true with respect to the Released Claims, but each Settling State (for itself and its Releasors) and Participating Subdivision hereby expressly waives and fully, finally, and forever settles, releases, and discharges, upon the Effective Date, any and all Released Claims that may exist as of such date but which Releasors do not know or suspect to exist, whether through ignorance, oversight, error, negligence or through no fault whatsoever, and which, if known, would materially affect the Settling States' decision to enter into the Agreement or the Participating Subdivisions' decision to participate in the Agreement.

- D. *Res Judicata.* Nothing in the Agreement shall be deemed to reduce the scope of the res judicata or claim preclusive effect that the settlement memorialized in the Agreement,

and/or any Consent Judgment or other judgment entered on the Agreement, gives rise to under applicable law.

- E. *Representation and Warranty.* The signatories hereto on behalf of their respective Settling States and its Participating Subdivisions expressly represent and warrant that they will obtain on or before the Effective Date (or have obtained) the authority to settle and release, to the maximum extent of the State's power, all Released Claims of (1) their respective Settling States; (2) all past and present executive departments, state agencies, divisions, boards, commissions and instrumentalities with the regulatory authority to enforce state and federal controlled substances acts; (3) any of their respective Settling State's past and present executive departments, agencies, divisions, boards, commissions and instrumentalities that have the authority to bring Claims related to Covered Conduct seeking money (including abatement and/or remediation) or revocation of a pharmaceutical distribution license; and (4) any Participating Subdivisions. For the purposes of clause (3) above, executive departments, agencies, divisions, boards, commissions, and instrumentalities are those that are under the executive authority or direct control of the State's Governor. Also, for the purposes of clause (3), a release from a State's Governor is sufficient to demonstrate that the appropriate releases have been obtained.
- F. *Effectiveness.* The releases set forth in the Agreement shall not be impacted in any way by any dispute that exists, has existed, or may later exist between or among the Releasors. Nor shall such releases be impacted in any way by any current or future law, regulation, ordinance, or court or agency order limiting, seizing, or controlling the distribution or use of the Settlement Fund or any portion thereof, or by the enactment of future laws, or by any seizure of the Settlement Fund or any portion thereof.
- G. *Cooperation.* Releasors (i) will not encourage any person or entity to bring or maintain any Released Claim against any Released Entity and (ii) will reasonably cooperate with and not oppose any effort by a Released Entity to secure the prompt dismissal of any and all Released Claims.
- H. *Non-Released Claims.* Notwithstanding the foregoing or anything in the definition of Released Claims, the Agreement does not waive, release or limit any criminal liability, Claims for any outstanding liability under any tax or securities law, Claims against parties who are not Released Entities, Claims by private individuals and any claims arising under the Agreement for enforcement of the Agreement.

V. Monetary Relief and Payments

A. Structure of Payments

1. All payments under this Section V shall be made into the Settlement Fund, except that where specified, they shall be made into the Settlement Fund Escrow. The Settlement Fund shall be allocated and used only as specified in Section VI.
2. Janssen shall pay into the Settlement Fund the sum of Four Billion, Five Hundred Thirty-Four Million, Six Hundred Fifteen Thousand, Three Hundred Eighty-Five

Dollars (\$4,534,615,385) minus (1) the offsets and credits specified in subsection V.C below, (2) any unearned incentive payments under subsection V.E below, and (3) any adjustments under Section IX below.

3. The payments to the Settlement Fund shall be divided into base and incentive payments as provided in subsections V.D and V.E below.

B. Payment Process

1. Except as otherwise provided in this Agreement, Janssen shall make two Initial Year Payments and nine (9) Annual Payments. The Initial Year Payments will consist of base payments. The first Annual Payment shall consist of incentive payments and subsequent Annual Payments shall each consist of base and incentive payments. The amount of all Initial Year Payments and Annual Payments shall be determined by the Settlement Fund Administrator applying Section V and Exhibit M. The Payment Date for the first Initial Year Payment shall be no later than ninety (90) days after the Effective Date. The Payment Date for the second Initial Year Payment shall be no later than July 15, 2022. The Payment Date for the first Annual Payment shall be no later than one year and sixty days following the Effective Date; the Payment Date for the second Annual Payment shall be no later than two years and sixty days following the Effective Date, and so forth, until all Annual Payments are made.
2. All data relevant to the determination of each such payment shall be submitted to the Settlement Fund Administrator sixty (60) days prior to the Payment Date for each payment. Prior to the Initial Participation Date, the Parties will include an exhibit to the Agreement setting forth in detail the process for submitting such data to the Settlement Fund Administrator prior to each Payment Date. The Settlement Fund Administrator shall then determine the Initial Year Payment or Annual Payment and the amount to be paid to each Settling State and its Participating Subdivisions, consistent with the provisions in Exhibit L, by:
 - a. determining, for each Settling State, the amount of base and incentive payments to which the State is entitled by applying the criteria in this Section;
 - b. applying any reductions, suspensions, or offsets required by Sections V and IX; and
 - c. determining the total amount owed by Janssen to all Settling States and Participating Subdivisions.
3. The Settlement Fund Administrator shall then allocate the Initial Year Payment or Annual Payment pursuant to Section VI among the Settling States, among the separate types of funds for each Settling State (if applicable), and among the Participating Subdivisions.

4. As soon as possible, but no later than fifty (50) days prior to the Payment Date for each payment and following the determination described in subsection V.B.2, the Settlement Fund Administrator shall give notice to Janssen, the Settling States, and the Enforcement Committee of the amount of the Initial Year Payment or Annual Payment, the amount to be received by each Settling State, the amount to be received by the separate types of funds for each Settling State (if applicable), and the amount to be received by each Settling State's Participating Subdivisions.
5. Within twenty-one (21) days of the notice provided by the Settlement Fund Administrator, any party may dispute, in writing, the calculation of the Initial Year Payment or Annual Payment, or the amount to be received by a Settling State and/or its Participating Subdivisions. Such disputing party must provide a written notice of dispute to the Settlement Fund Administrator, the Enforcement Committee, any affected Settling State, and Janssen identifying the nature of the dispute, the amount of money that is disputed, and the Settling State(s) affected.
6. Within twenty-one (21) days of the sending of a written notice of dispute, any affected party may submit a response, in writing, to the Settlement Fund Administrator, the Enforcement Committee, any affected Settling State, and Janssen identifying the basis for disagreement with the notice of dispute.
7. If no response is filed, the Settlement Fund Administrator shall adjust the amount calculated consistent with the written notice of dispute, and Janssen shall pay the adjusted amount as the Initial Year Payment or Annual Payment on the Payment Date. If a written response to the written notice of dispute is timely sent to the Settlement Fund Administrator, the Settlement Fund Administrator shall notify Janssen of the preliminary amount to be paid, which shall be the greater of the amount originally calculated by the Settlement Fund Administrator or the amount that would be consistent with the notice of dispute, *provided, however* that in no circumstances shall the preliminary amount to be paid be higher than the maximum amount of base and incentive payments for that payment as set forth in Exhibit M. For the avoidance of doubt, a transfer of suspended payments from the Settlement Fund Escrow does not count toward determining whether the amount to be paid is higher than the maximum amount of base and incentive payments for that payment as set forth in Exhibit M.
8. The Settlement Fund Administrator shall place any disputed amount of the preliminary amount paid by Janssen into the Settlement Fund Escrow and shall disburse any undisputed amount to each Settling State and its Participating Subdivisions receiving direct allocations within fifteen (15) days of the Payment Date or at such later time as directed by each Settling State.
9. Disputes described in this subsection (other than those for which no response is filed under subsection V.B.6) shall be resolved in accordance with the terms of Section XII.

10. The process described in this subsection V.B shall also apply to accelerated payments made pursuant to Incentive A under subsection V.E.4.
11. For the avoidance of doubt, Subdivisions not listed on Exhibit G shall not receive an allocation from the Subdivision Fund.

C. Offsets for Non-Settling States and Credits

1. An offset equal to Four Billion, Five Hundred Thirty-Four Million, Six Hundred Fifteen Thousand, Three Hundred Eighty-Five Dollars (\$4,534,615,385) times the percentage allocation assigned to each Non-Settling State in Exhibit F shall be deducted from the total amount to be paid by Janssen to the Settlement Fund under subsection V.A.2 above.
2. In addition to the offset, a credit of Two Hundred and Seventy Million Dollars (\$270,000,000) shall be deducted from the maximum Settlement Fund amount to be paid by Janssen under subsection V.A.2 above and applied to the payment amounts as specified by Exhibit M. For the avoidance of doubt, the base payments and maximum incentive payment amounts shown on Exhibit M already reflect the deduction of the offset.
3. Notwithstanding any other provision of this Agreement or any other agreement, in the event that: (1) Janssen enters into an agreement with any Settling State that resolves with finality such Settling State's Claims consistent with Section IV of this Agreement and such agreement has an effective date prior to the Effective Date of this Agreement (such agreement, a "State-Specific Agreement") and (2) pursuant to the terms of the State-Specific Agreement, any payments, or any portion thereof, made by Janssen thereunder are made in lieu of any payments (for the avoidance of doubt, including the Additional Restitution Amount), or any portion thereof, to be made under this Agreement and Janssen makes such a payment pursuant to the State-Specific Agreement, then Janssen will reduce any payments allocable to such Settling State (whether made to the Settlement Fund Escrow or the Settlement Fund) made pursuant to this Agreement to the extent such amount was already paid pursuant to the terms of the State-Specific Agreement. This provision includes but is not limited to any corresponding amounts already paid to the Qualified Settlement Fund established under the Agreement between Janssen and the State of New York dated June 25, 2021.
4. Non-Settling States shall not be eligible for any payments or have any rights in connection with this Agreement. Accordingly, the stated maximum dollar amounts of the payments specified in Exhibit M are reduced by the aggregate Overall Allocation Percentage of Non-Settling States as set forth in Exhibit F.

D. Base Payments

1. Janssen shall make base payments into the Settlement Fund totaling One Billion, Nine Hundred Forty-Two Million, Three Hundred Forty-Six Thousand, One Hundred Fifty-Five Dollars (\$1,942,346,155) minus the offsets and credits

specified in subsection V.C above. The base payments will be paid in accordance with the payment schedule specified by Exhibit M, subject to potential acceleration and potential deductions as provided herein.

2. The base payments will be allocated by Settling State proportionate to each Settling State's assigned percentages in Exhibit F, adjusted for any Non-Settling States.
3. If a State qualifies for Incentive A (described below), Janssen will accelerate the base payment schedule so that the State receives its Payment Year 1-4 base payment allocations and full Payment Year 1-4 Incentive A payment amounts within ninety (90) days of notice, on or after the Effective Date, of the Bar's implementation. Payment Year 5-10 payments are made annually and cannot be accelerated.
4. The exemplar payment schedule in Exhibit M does not account for deductions for offsets or unearned incentives, which will be separately calculated for each payment.

E. Incentive Payments

1. Janssen shall make incentive payments into the Settlement Fund potentially totaling up to Two Billion, Three Hundred Twenty-Two Million, Two Hundred Sixty-Nine Thousand, Two Hundred Thirty Dollars (\$2,322,269,230), consisting of \$2,109,038,461 for Incentive A (or, alternatively up to \$2,109,038,461 for combined Incentives B and C if Incentive A is not achieved) and \$213,230,769 for Incentive D, prior to being adjusted for credits if every State is a Settling State and were to satisfy the requirements specified below to earn its maximum incentive amount. The incentive payments will be paid in accordance with the payment schedule in Exhibit M, subject to potential acceleration and potential deductions as provided herein.
2. The maximum incentive amount for any Settling State shall be \$2,322,269,230 times the percentage allocation assigned that Settling State in Exhibit F.
3. A Settling State may qualify to receive incentive payments in addition to base payments if, as of the Incentive Payment Final Eligibility Date, it meets the incentive eligibility requirements specified below. Settling States may qualify for incentive payments in four ways. If a Settling State qualifies for "Incentive A," it will become entitled to receive the maximum Incentive A payment allocable to the State as stated in subsection V.E.1. If a Settling State does not qualify for Incentive A, it can alternatively qualify for "Incentive B" and/or "Incentive C." A Settling State can qualify for "Incentive D" regardless of whether it qualifies for another incentive payment. The Incentive Payment Final Eligibility Date is not relevant to Incentive D.

4. *Incentive A: Accelerated Incentive Payment for Full Participation.*
- a. A Settling State shall receive an accelerated Incentive A payment allocable to the State for full participation as described in subsection V.E.4.b.
 - b. A State qualifies for Incentive A by: (1) complete participation in the form of releases consistent with Section IV above from all Litigating Subdivisions and Litigating Special Districts, Non-Litigating Subdivisions with population over 10,000, and Non-Litigating Covered Special Districts (as defined in subsection V.E.7.e); (2) a Bar; or (3) a combination of approaches in clauses (1)-(2) that achieves the same level of resolution of Subdivision and Special District claims (e.g., a law barring future litigation combined with full joinder by Litigating Subdivisions and Litigating Special Districts). For purposes of Incentive A, a Subdivision or Special District is considered a “Litigating Subdivision” or “Litigating Special District” if it has brought Released Claims against Released Entities on or before the Reference Date; all other Subdivisions and Special Districts are considered “Non-Litigating.” For purposes of Incentive A, Non-Litigating Special Districts shall not include a Special District with any of the following words or phrases in its name: mosquito, pest, insect, spray, vector, animal, air quality, air pollution, clean air, coastal water, tuberculosis, and sanitary.
 - c. Qualification for Incentive A entitles the qualifying Settling State to expedited payment of base payments and incentive payments for Payment Years 1-4, which Janssen shall pay into the Settlement Fund within ninety (90) days after receiving notice from the Settlement Fund Administrator that a State has qualified for Incentive A, but in no event less than ninety (90) days from the Effective Date. Base and incentive payments for Payment Years 5-10 will not be expedited.
 - d. If a Settling State qualifies for Incentive A after receiving an incentive payment under Incentives B or C, described below, the Settling State’s payments under Incentive A will equal the remainder of its total Incentive A payments less any payments previously received under Incentives B or C. A Settling State that receives all of its maximum incentive allocation under Incentive A shall not receive additional incentive payments under Incentives B or C.
 - e. A Settling State that is not eligible for Incentive A as of the Incentive Payment Final Eligibility Date shall not be eligible for Incentive A for that Payment Year or any subsequent Payment Years.

5. *Incentive B: Early Participation or Released Claims by Litigating Subdivisions and Litigating Special Districts.*
- a. If a Settling State does not qualify for Incentive A, it may still qualify to receive up to 60% of its total potential Incentive A payment allocation under Incentive B.
 - b. A Settling State can qualify for an Incentive B payment if Litigating Subdivisions and Litigating Special Districts collectively representing at least 75% of the Settling State’s litigating population are either Participating Subdivisions or have their claims resolved through Case-Specific Resolutions.
 - (1) A Settling State’s litigating population is the sum of the population of all Litigating Subdivisions and Litigating Special Districts. A Settling State’s litigating population shall include all Litigating Subdivisions and Litigating Special Districts whose populations overlap in whole or in part with other Litigating Subdivisions and Litigating Special Districts, for instance in the case of a Litigating Special District, city, or township contained within a county.
 - (2) For example, if a Litigating Special District and a city that is a Litigating Subdivision are located within a county that is a Litigating Subdivision, then each of their individual populations would be added together to determine the total litigating population. Special District populations shall be counted in the manner set forth in subsection XIII.B. If each qualifies as a Litigating Subdivision or Litigating Special District and the county has a population of 10, the City has a population of 8, and the Special District has a population of 1, the total litigating population would be 19.
 - c. The following time periods apply to Incentive B payments:
 - (1) Period 1: Zero to two hundred ten (210) days after the Effective Date.
 - (2) Period 2: Two hundred eleven (211) days to one year after the Effective Date.
 - (3) Period 3: One year and one day to two years after the Effective Date.
 - d. Within Period 1: If Litigating Subdivisions and Litigating Special Districts collectively representing at least 75% of a Settling State’s litigating population are Participating Subdivisions or have their claims resolved through Case-Specific Resolutions during Period 1, a sliding scale will determine the share of the funds available under Incentive B, with a

maximum of 60% of the Settling State’s total potential incentive payment allocation available. Under that sliding scale, if Litigating Subdivisions and Litigating Special Districts collectively representing 75% of a Settling State’s litigating population become Participating Subdivisions or achieve Case-Specific Resolution status by the end of Period 1, a Settling State will receive 50% of the total amount available to it under Incentive B. If more Litigating Subdivisions and Litigating Special Districts become Participating Subdivisions or achieve Case-Specific Resolution status, the Settling State shall receive an increased percentage of the total amount available to it under Incentive B as shown in the table below.

Participation or Case-Specific Resolution Levels (As percentage of litigating population)	Incentive B Award (As percentage of total amount available to State under Incentive B)
75%	50%
76%	52%
77%	54%
78%	56%
79%	58%
80%	60%
85%	70%
90%	80%
95%	90%
100%	100%

- e. Within Period 2: If a Settling State did not qualify for an Incentive B payment in Period 1, but Litigating Subdivisions and Litigating Special Districts collectively representing at least 75% of the Settling State’s litigating population become Participating Subdivisions or achieve Case-Specific Resolution status by the end of Period 2, then the Settling State qualifies for 75% of the Incentive B payment it would have qualified for in Period 1.
- f. Within Period 3: If a Settling State did not qualify for an Incentive B payment in Periods 1 or 2, but Litigating Subdivisions and Litigating Special Districts collectively representing at least 75% of the Settling State’s litigating population become Participating Subdivisions or achieve Case-Specific Resolution status by the end of Period 3, then the Settling State qualifies for 50% of the Incentive B payment it would have qualified for in Period 1.
- g. A Settling State that receives the Incentive B payment for Periods 1 and/or 2 can receive additional payments if it secures participation from additional Litigating Subdivisions and Litigating Special Districts (or Case-Specific Resolutions of their claims) during Periods 2 and/or 3.

Those additional payments would equal 75% (for additional participation or Case-Specific Resolutions during Period 2) and 50% (for additional participation or Case-Specific Resolutions during Period 3) of the amount by which the increased litigating population levels would have increased the Settling State's Incentive B payment if they had been achieved in Period 1.

- h. If Litigating Subdivisions and Litigating Special Districts that have become Participating Subdivisions or achieved Case-Specific Resolution status collectively represent less than 75% of a Settling State's litigating population by the end of Period 3, the Settling State shall not receive any Incentive B payment.
- i. If there are no Litigating Subdivisions or Litigating Special Districts in a Settling State, and that Settling State is otherwise eligible for Incentive B, that Settling State will receive its full allocable share of Incentive B.
- j. Incentives earned under Incentive B shall accrue after each of Periods 1, 2, and 3. After each period, the Settlement Fund Administrator shall conduct a look-back to assess which Settling States vested an Incentive B payment in the preceding period. Based on the look-back, the Settlement Fund Administrator will calculate the incentives accrued under Incentive B for the period; *provided* that the percentage of Incentive B for which a Settling State is eligible as of the Incentive Payment Final Eligibility Date shall cap its eligibility for that Payment Year and all subsequent Payment Years.

6. *Incentive C: Early Participation of Subdivisions*

- a. If a Settling State does not qualify for Incentive A, it may still qualify to receive up to 40% of its total potential Incentive A payment allocation under Incentive C, which has two parts.
 - (1) Part 1: Under Incentive C, Part 1, a Settling State can receive up to 75% of its Incentive C allocation. A Settling State can qualify for a payment under Incentive C, Part 1 only if Primary Subdivisions (whether Litigating Primary Subdivisions or Non-Litigating Primary Subdivisions as of the Reference Date) representing at least 60% of the Settling State's Primary Subdivision population become Participating Subdivisions or achieve Case-Specific Resolution status.
 - (2) A Settling State's Primary Subdivision population is the sum of the population of all Primary Subdivisions (whether Litigating Primary Subdivisions or Non-Litigating Primary Subdivisions as of the Reference Date). Because Subdivisions include Subdivisions whose populations overlap in whole or in part with other

Subdivisions, for instance in the case of a city or township contained within a county, the Settling State’s Primary Subdivision population is greater than Settling State’s total population. (Special Districts are not relevant for purposes of Incentive C calculations.)

- (3) A sliding scale will determine the share of the funds available under Incentive C, Part 1 to Settling States meeting the minimum 60% threshold. Under that sliding scale, if a Settling State secures participation or Case-Specific Resolutions from Primary Subdivisions representing 60% of its total Primary Subdivision population, it will receive 40% of the total amount potentially available to it under Incentive C, Part 1. If a Settling State secures participation or Case-Specific Resolutions from Primary Subdivisions representing more than 60% of its Primary Subdivision population, the Settling State shall be entitled to receive a higher percentage of the total amount potentially available to it under Incentive C, Part 1, on the scale shown in the table below. If there are no Primary Subdivisions, and that Settling State is otherwise eligible for Incentive C, that Settling State will receive its full allocable share of Incentive C, Part 1.

Participation or Case-Specific Resolution Levels (As percentage of total Primary Subdivision population)	Incentive C Award (As percentage of total amount available to State under Incentive C, Part 1)
60%	40%
70%	45%
80%	50%
85%	55%
90%	60%
91%	65%
92%	70%
93%	80%
94%	90%
95%	100%

- b. Part 2: If a Settling State qualifies to receive an incentive under Incentive C, Part 1, the State can also qualify to receive an additional incentive amount equal to 25% of its total potential Incentive C allocation by securing 100% participation of the ten (10) largest Subdivisions by population in the Settling State. (Special Districts are not relevant for purposes of this calculation.) If a Settling State does not qualify for any amount under Incentive C, Part 1, it cannot qualify for Incentive C, Part 2.
- c. Incentives earned under Incentive C shall accrue on an annual basis up to three years after the Effective Date. At one, two, and three years after the

Effective Date, the Settlement Fund Administrator will conduct a look-back to assess which Subdivisions had agreed to participate or had their claim resolved through a Case-Specific Resolution that year. Based on the look-back, the Settlement Fund Administrator will calculate the incentives accrued under Incentive C for the year; *provided* that the percentage of Incentive C for which a Settling State is eligible as of the Incentive Payment Final Eligibility Date shall cap its eligibility for that Payment Year and all subsequent Payment Years.

7. *Incentive D: Release of Payments if No Qualifying Special District Litigation.*
- a. \$213,230,769 shall be available for potential Incentive D payments according to the terms specified in this subsection V.E.7.
 - b. If, within five years of the Reference Date, a Covered Special District files litigation against any Released Entity, Janssen shall, within thirty (30) days of Janssen being served, provide notice of the litigation to the Settling State in which the Covered Special District sits, which shall file a motion to intervene in the litigation and use its best efforts to obtain either dismissal of the litigation in cooperation with Janssen, or a release consistent with Section IV of the Special District's Claims.
 - c. A Settling State shall receive its allocation of the Incentive D payment if, within five years after the Effective Date (the "look-back date"), no Covered Special District within the Settling State has filed litigation which has survived a Threshold Motion and remains pending as of the look-back date, unless the dismissal after the litigation survived the Threshold Motion is conditioned or predicated upon payment by a Released Entity (apart from payments by Janssen incurred under the Agreement or injunctive relief obligations incurred by it).
 - d. Prior to the look-back date, a Released Entity shall not enter into a settlement with a Covered Special District unless the State in which the Covered Special District sits consents to such a settlement or unreasonably withholds consent of such a settlement.
 - e. "*Covered Special Districts*" are school districts, healthcare/hospital districts, and fire districts, subject to the following population thresholds:
 - (1) For school districts, the K-12 student enrollment must be 25,000 or 0.12% of a State's population, whichever is greater;
 - (2) For fire districts, the district must cover a population of 25,000, or 0.20% of a State's population if a State's population is greater than 18 million. If not easily calculable from state data sources and agreed to between the State and Janssen, a fire district's population is calculated by dividing the population of the county or counties a

fire district serves by the number of fire districts in the county or counties.

- (3) For healthcare/hospital districts, the district must have at least 125 hospital beds in one or more hospitals rendering services in that district.

VI. Allocation and Use of Settlement Funds

- A. *Components of Settlement Fund.* The Settlement Fund shall be comprised of an Abatement Accounts Fund, a State Fund, and a Subdivision Fund for each Settling State. The payments under Section V into the Settlement Fund shall be initially allocated among those three (3) sub-funds and distributed and used as provided below or as provided for by a State-Subdivision Agreement (or other State-specific allocation of funds). Unless otherwise specified herein, payments placed into the Settlement Fund do not revert back to Janssen.
- B. *Use of Settlement Payments.*
 1. It is the intent of the Parties that the payments disbursed from the Settlement Fund to Settling States and Participating Subdivisions listed in Exhibit G be for Opioid Remediation, subject to limited exceptions that must be documented in accordance with subsection VI.B.2. In no event may less than 86.5% of Janssen’s maximum amount of payments pursuant to Sections V, X, and XI over the entirety of all Payment Years (but not any single Payment Year) be spent on Opioid Remediation.
 2. While disfavored by the Parties, a Settling State or Participating Subdivision listed on Exhibit G may use monies from the Settlement Fund (that have not been restricted by this Agreement solely to future Opioid Remediation) for purposes that do not qualify as Opioid Remediation. If, at any time, a Settling State or a Participating Subdivision listed on Exhibit G uses any monies from the Settlement Fund for a purpose that does not qualify as Opioid Remediation, such Settling State or Participating Subdivision shall identify such amounts and report to the Settlement Fund Administrator and Janssen how such funds were used, including if used to pay attorneys’ fees, investigation costs, litigation costs, or costs related to the operation and enforcement of this Agreement, respectively. It is the intent of the Parties that the reporting under this subsection VI.B.2 shall be available to the public. For the avoidance of doubt, (a) any amounts not identified under this subsection VI.B.2 as used to pay attorneys’ fees, investigation costs, or litigation costs shall be included in the “Compensatory Restitution Amount” for purposes of subsection VI.F and (b) Participating Subdivisions not listed on Exhibit G or Participating Special Districts that receive monies from the Settlement Fund indirectly may only use such monies from the Settlement Fund for purposes that qualify as Opioid Remediation.

- C. *Allocation of Settlement Fund.* The allocation of the Settlement Fund allows for different approaches to be taken in different states, such as through a State-Subdivision Agreement. Given the uniqueness of States and their Subdivisions, Settling States and Participating Subdivisions are encouraged to enter into State-Subdivision Agreements in order to direct the allocation of their portion of the Settlement Fund. As set out below, the Settlement Fund Administrator will make an initial allocation to three (3) state-level sub-funds. The Settlement Fund Administrator will then, for each Settling State and its Participating Subdivisions listed on Exhibit G, apply the terms of this Agreement and any relevant State-Subdivision Agreement, Statutory Trust, Allocation Statute, or voluntary redistribution of funds as set out below before disbursing the funds.
1. Base Payments. The Settlement Fund Administrator will allocate base payments under subsection V.D among the Settling States in proportion to their respective Overall Allocation Percentages. Base payments for each Settling State will then be allocated 15% to its State Fund, 70% to its Abatement Accounts Fund, and 15% to its Subdivision Fund. Amounts may be reallocated and will be distributed as provided in subsection VI.D.
 2. Incentive Payments. The Settlement Fund Administrator will treat incentive payments under subsection V.E on a State-specific basis. Incentive payments for which a Settling State is eligible under subsection V.E will be allocated 15% to its State Fund, 70% to its Abatement Accounts Fund, and 15% to its Subdivision Fund. Amounts may be reallocated and will be distributed as provided in subsection VI.D.
 3. Application of Adjustments. If a reduction, offset, or suspension under Section IX applies with respect to a Settling State, the reduction, offset, or suspension shall be applied proportionally to all amounts that would otherwise be apportioned and distributed to the State Fund, the Abatement Accounts Fund, and the Subdivision Fund for that State.
 4. Settlement Fund Administrator. Prior to the Initial Participation Date, Janssen and the Enforcement Committee will agree to a detailed mechanism consistent with the foregoing for the Settlement Fund Administrator to follow in allocating, apportioning, and distributing payments, which shall be appended hereto as Exhibit L.
 5. Settlement Fund Administrator Costs. Any costs and fees associated with or arising out of the duties of the Settlement Fund Administrator as described in Exhibit L with regard to Janssen's payments to the Settlement Fund shall be paid out of interest accrued on the Settlement Fund and from the Settlement Fund should such interest prove insufficient.
- D. *Settlement Fund Reallocation and Distribution.* As set forth below, within a particular Settling State's account, amounts contained in the Settlement Fund sub-funds may be reallocated and distributed per a State-Subdivision Agreement or other means. If the

apportionment of amounts is not addressed and controlled under subsections VI.D.1-2, then the default provisions of subsection VI.D.4 apply. It is not necessary that a State-Subdivision Agreement or other means of allocating funds pursuant to subsections VI.D.1-2 address all of the Settlement Fund sub-funds. For example, a Statutory Trust might only address disbursements from a Settling State's Abatement Accounts Fund.

1. Distribution by State-Subdivision Agreement. If a Settling State has a State-Subdivision Agreement, amounts apportioned to that State's State Fund, Abatement Accounts Fund, and Subdivision Fund under subsection VI.C shall be reallocated and distributed as provided by that agreement. Any State-Subdivision Agreement entered into after the Preliminary Agreement Date shall be applied only if it requires: (1) that all amounts be used for Opioid Remediation, except as allowed by subsection VI.B.2, and (2) that at least 70% of amounts be used solely for future Opioid Remediation (references to "future Opioid Remediation" include amounts paid to satisfy any future demand by another governmental entity to make a required reimbursement in connection with the past care and treatment of a person related to the Alleged Harms). For a State-Subdivision Agreement to be applied to the relevant portion of an Initial Year Payment or an Annual Payment, notice must be provided to Janssen and the Settlement Fund Administrator at least sixty (60) days prior to the Payment Date.
2. Distribution by Allocation Statute. If a Settling State has an Allocation Statute and/or a Statutory Trust that addresses allocation or distribution of amounts apportioned to such State's State Fund, Abatement Accounts Fund, and/or Subdivision Fund and that, to the extent any or all such sub-funds are addressed, requires (1) all amounts to be used for Opioid Remediation, except as allowed by subsection VI.B.2, and (2) at least 70% of all amounts to be used solely for future Opioid Remediation, then, to the extent allocation or distribution is addressed, the amounts apportioned to that State's State Fund, Abatement Accounts Fund, and Subdivision Fund under subsection VI.C shall be allocated and distributed as addressed and provided by the applicable Allocation Statute or Statutory Trust. For the avoidance of doubt, an Allocation Statute or Statutory Trust need not address all three (3) sub-funds that comprise the Settlement Fund, and if the applicable Allocation Statute or Statutory Trust does not address distribution of all or some of these three (3) sub-funds, the applicable Allocation Statute or Statutory Trust does not replace the default provisions in subsection VI.D.4 of any such unaddressed fund. For example, if an Allocation Statute or Statutory Trust that meets the requirements of this subsection VI.D.2 only addresses funds restricted to abatement, then the default provisions in this Agreement concerning allocation among the three (3) sub-funds comprising the Settlement Fund and the distribution of the State Fund and Subdivision Fund for that State would still apply, while the distribution of the applicable State's Abatement Accounts Fund would be governed by the qualifying Allocation Statute or Statutory Trust.
3. Voluntary Redistribution. A Settling State may choose to reallocate all or a portion of its State Fund to its Abatement Accounts Fund. A Participating Subdivision listed on Exhibit G may choose to reallocate all or a portion of its

allocation from the Subdivision Fund to the State's Abatement Accounts Fund or to another Participating Subdivision or Participating Special District. For a voluntary redistribution to be applied to the relevant portion of an Initial Year Payment or an Annual Payment, notice must be provided to the Settling Distributors and the Settlement Fund Administrator at least sixty (60) days prior to the Payment Date.

4. Distribution in the Absence of a State-Subdivision Agreement, Allocation Statute, or Statutory Trust. If subsections VI.D.1-2 do not apply, amounts apportioned to that State's State Fund, Abatement Accounts Fund, and Subdivision Fund under subsection VI.C shall be distributed as follows:
 - a. Amounts apportioned to that State's State Fund shall be distributed to that State.
 - b. Amounts apportioned to that State's Abatement Accounts Fund shall be distributed consistent with subsection VI.E. Each Settling State shall submit to the Settlement Fund Administrator a designation of a lead state agency or other entity to serve as the single point of contact for that Settling State's funding requests from the Abatement Accounts Fund and other communications with the Settlement Fund Administrator. The designation of an individual entity is for administrative purposes only and such designation shall not limit funding to such entity or even require that such entity receive funds from this Agreement. The designated entity shall be the only entity authorized to request funds from the Settlement Fund Administrator to be disbursed from that Settling State's Abatement Accounts Fund. If a Settling State has established a Statutory Trust then that Settling State's single point of contact may direct the Settlement Fund Administrator to release the State's Abatement Accounts Fund to the Statutory Trust.
 - c. Amounts apportioned to that State's Subdivision Fund shall be distributed to Participating Subdivisions in that State listed on Exhibit G per the Subdivision Allocation Percentage listed in Exhibit G. Subsection VII.I shall govern amounts that would otherwise be distributed to Non-Participating Subdivisions listed in Exhibit G.
 - d. Special Districts shall not be allocated funds from the Subdivision Fund, except through a voluntary redistribution allowed by subsection VI.D.3. A Settling State may allocate funds from its State Fund or Abatement Accounts Fund for Special Districts.
5. Restrictions on Distribution. No amounts may be distributed from the Subdivision Fund contrary to Section VII, *i.e.*, no amounts may be distributed directly to Non-Participating Subdivisions or to Later Participating Subdivisions in excess of what is permissible under subsection VII.E. Amounts allocated to the Subdivision Fund that cannot be distributed by virtue of the preceding sentence shall be distributed

into the sub-account in the Abatement Accounts Fund for the Settling State in which the Subdivision is located, unless those payments are redirected elsewhere by a State-Subdivision Agreement described in subsection VI.D.1 or by an Allocation Statute or a Statutory Trust described in subsection VI.D.2.

E. *Provisions Regarding Abatement Accounts Fund.*

1. State-Subdivision Agreement, Allocation Statute, and Statutory Trust Fund Provisions. A State-Subdivision Agreement, Allocation Statute, or Statutory Trust may govern the operation and use of amounts in that State's Abatement Accounts Fund so long as it complies with the requirements of subsection VI.D.1 or VI.D.2 as applicable, and all direct payments to Subdivisions comply with subsections VII.E-H.
2. Absence of a State-Subdivision Agreement, Allocation Statute, or Statutory Trust. In the absence of a State-Subdivision Agreement, Allocation Statute, or Statutory Trust that addresses distribution, the Abatement Accounts Fund will be used solely for future Opioid Remediation and the following shall apply with respect to a Settling State:
 - a. *Regional Remediation.*
 - (1) At least 50% of distributions for remediation from a State's Abatement Accounts Fund shall be annually allocated and tracked to the regional level. A Settling State may allow the Advisory Committee established pursuant to subsection VI.E.2.d to define its regions and assign regional allocations percentages. Otherwise, a Settling State shall (1) define its initial regions, which shall consist of one (1) or more Subdivisions and which shall be designated by the State agency with primary responsibility for substance abuse disorder services employing, to the maximum extent practical, existing regions established in that State for opioid abuse treatment or other public health purposes; and (2) assign initial regional allocation percentages to the regions based on the Subdivision Allocation Percentages in Exhibit G and an assumption that all Subdivisions listed on Exhibit G will become Participating Subdivisions.
 - (2) This minimum regional expenditure percentage is calculated on the Settling State's initial Abatement Accounts Fund allocation and does not include any additional amounts a Settling State has directed to its Abatement Accounts Fund from its State Fund, or any other amounts directed to the fund. A Settling State may dedicate more than 50% of its Abatement Accounts Fund to the regional expenditure and may annually adjust the percentage of its Abatement Accounts Fund dedicated to regional expenditures as long as the percentage remains above the minimum amount.

- (3) The Settling State (1) has the authority to adjust the definition of the regions, and (2) may annually revise the percentages allocated to each region to reflect the number of Subdivisions in each region that are Non-Participating Subdivisions.
- b. *Subdivision Block Grants.* Certain Subdivisions listed on Exhibit G shall be eligible to receive regional allocation funds in the form of a block grant for future Opioid Remediation. A Participating Subdivision listed on Exhibit G eligible for block grants is a county or parish (or in the case of States that do not have counties or parishes that function as political subdivisions, a city) that (1) does not contain a Litigating Subdivision or a Later Litigating Subdivision for which it has the authority to end the litigation through a release, bar, or other action; (2) either (i) has a population of 400,000 or more or (ii) in the case of California has a population of 750,000 or more; and (3) has funded or otherwise managed an established health care or treatment infrastructure (e.g., health department or similar agency). Each Subdivision listed on Exhibit G eligible to receive block grants shall be assigned its own region.
- c. *Small States.* Notwithstanding the provisions of subsection VI.E.2.a, Settling States with populations under four (4) million that do not have existing regions described in subsection VI.E.2.a shall not be required to establish regions. However, such a Settling State that contains one (1) or more Subdivisions listed on Exhibit G eligible for block grants under subsection VI.E.2.b shall be divided regionally so that each block-grant eligible Subdivision listed on Exhibit G is a region and the remainder of the state is a region.
- d. *Advisory Committee.* The Settling State shall designate an Opioid Settlement Remediation Advisory Committee (the “*Advisory Committee*”) to provide input and recommendations regarding remediation spending from that Settling State’s Abatement Accounts Fund. A Settling State may elect to use an existing advisory committee or similar entity (created outside of a State-Subdivision Agreement or Allocation Statute); provided, however, the Advisory Committee or similar entity shall meet the following requirements:
 - (1) Written guidelines that establish the formation and composition of the Advisory Committee, terms of service for members, contingency for removal or resignation of members, a schedule of meetings, and any other administrative details;
 - (2) Composition that includes at least an equal number of local representatives as state representatives;
 - (3) A process for receiving input from Subdivisions and other communities regarding how the opioid crisis is affecting their

communities, their abatement needs, and proposals for abatement strategies and responses; and

- (4) A process by which Advisory Committee recommendations for expenditures for Opioid Remediation will be made to and considered by the appropriate state agencies.

3. Abatement Accounts Fund Reporting. The Settlement Fund Administrator shall track and assist in the report of remediation disbursements as agreed to among the Parties.

F. *Nature of Payment*. Janssen, the Settling States, the Participating Subdivisions, and the Participating Special Districts, acknowledge and agree that notwithstanding anything to the contrary in this Agreement, including, but not limited to, the scope of the Released Claims:

1. Janssen has entered into this Agreement to avoid the delay, expense, inconvenience, and uncertainty of further litigation;
2. The Settling States, the Participating Subdivisions, and the Participating Special Districts sought compensatory restitution (within the meaning of 26 U.S.C. § 162(f)(2)(A)) as damages for the Alleged Harms allegedly suffered by the Settling States and Participating Subdivisions;
3. By executing this Agreement the Settling States, the Participating Subdivisions, and the Participating Special Districts certify that: (a) the Compensatory Restitution Amount is no greater than the amount, in the aggregate, of the Alleged Harms allegedly suffered by the Settling States and Participating Subdivisions; and (b) the portion of the Compensatory Restitution Amount received by each Settling State or Participating Subdivision is no greater than the amount of the Alleged Harms allegedly suffered by such Settling State or Participating Subdivision;
4. The payment of the Compensatory Restitution Amount by Janssen constitutes, and is paid for, compensatory restitution (within the meaning of 26 U.S.C. § 162(f)(2)(A)) for alleged damage or harm (as compensation for alleged damage or harm arising out of alleged bodily injury) allegedly caused by Janssen;
5. The Compensatory Restitution Amount is being paid as compensatory restitution (within the meaning of 26 U.S.C. § 162(f)(2)(A)) in order to restore, in whole or in part, the Settling States and Participating Subdivisions to the same position or condition that they would be in had the Settling States and Participating Subdivisions not suffered the Alleged Harms;
6. For the avoidance of doubt: (a) no portion of the Compensatory Restitution Amount represents reimbursement to any Settling State, Participating Subdivision, Participating Special District, or other person or entity for the costs of any investigation or litigation, (b) the entire Compensatory Restitution Amount

is properly characterized as described in subsection VI.F, and (c) no portion of the Compensatory Restitution Amount constitutes disgorgement or is properly characterized as the payment of statutory or other fines, penalties, punitive damages, other punitive assessments, or attorneys' fees; and

7. New York, on behalf of all Settling States, Participating Subdivisions, and Participating Special Districts (the "Form 1098-F Filer") shall complete and file Form 1098-F with the Internal Revenue Service on or before February 28 (March 31 if filed electronically) of the year following the calendar year in which the order entering this Agreement becomes binding. On the Form 1098-F, the Form 1098-F Filer shall identify the entire Compensatory Restitution Amount received by the Form 1098-F Filer as remediation/restitution. The Form 1098-F Filer shall also, on or before January 31 of the year following the calendar year in which the order entering this Agreement becomes binding, furnish Copy B of such Form 1098-F (or an acceptable substitute statement) to Janssen.

VII. Participation by Subdivisions and Special Districts

- A. *Notice.* No later than fifteen (15) days after the Preliminary Agreement Date, the Settling States, with the cooperation of Janssen, shall send individual written notice of the opportunity to participate in this Agreement and the requirements of participation to all Subdivisions in the Settling States of this Agreement that are (1) Litigating Subdivisions or (2) Non-Litigating Subdivisions listed on Exhibit G as eligible to become Participating Subdivisions. Janssen's share of costs of the written notice to such Subdivisions shall be advanced by Janssen and deducted from its initial settlement payment. Notice shall also be provided simultaneously to counsel of record for Litigating Subdivisions and Non-Litigating Subdivisions listed on Exhibit G as eligible to become Participating Subdivisions. The Settling States, with the cooperation of Janssen, will also provide general notice reasonably calculated to alert Non-Litigating Subdivisions listed on Exhibit G in the Settling States to this Agreement, the opportunity to participate in it and the requirements for participation. Such notice may include publication and other standard forms of notification, as well as notice to national state and county organizations such as the National Association of Counties and the National League of Cities. The notice will include that the deadline for becoming an Initial Participating Subdivision is the Initial Participation Date. Nothing contained herein shall preclude a Settling State from providing further notice to or otherwise contacting any of its Subdivisions about becoming a Participating Subdivision, including beginning any of the activities described in this paragraph prior to the Preliminary Agreement Date.
- B. *Requirements for Becoming a Participating Subdivision: Non-Litigating Subdivisions.* A Non-Litigating Subdivision in a Settling State that is listed on Exhibit G may become a Participating Subdivision by returning an executed Subdivision Settlement Participation Form specifying (1) that the Subdivision agrees to the terms of this Agreement pertaining to Subdivisions, (2) that the Subdivision releases all Released Claims against all Released Entities, (3) that the Subdivision agrees to use monies it receives, if any, from the Settlement Fund pursuant to the applicable requirements of Section VI, and (4) that the Subdivision submits to the jurisdiction of the court where the Consent Judgment is filed

for purposes limited to that court's role under the Agreement. The required Subdivision Settlement Participation Form is attached as Exhibit K.

- C. *Requirements for Becoming a Participating Subdivision: Litigating Subdivisions/Later Litigating Subdivisions.* A Litigating Subdivision or Later Litigating Subdivision in a Settling State may become a Participating Subdivision by returning an executed Subdivision Settlement Participation Form to the Settlement Fund Administrator and upon prompt dismissal of its legal action. A Settling State may require each Litigating Subdivision in that State to specify on the Subdivision Settlement Participation Form whether its counsel has waived any contingency fee contract with that Participating Subdivision and intends to seek fees according to Exhibit R. The Settlement Fund Administrator shall provide quarterly reports of this information to the parties organized by Settling State. Except for trials begun before the Initial Participation Date, a Litigating Subdivision or a Later Litigating Subdivision may not become a Participating Subdivision after the completion of opening statements in a trial of a legal action it brought that includes a Released Claim against a Released Entity.
- D. *Initial Participating Subdivisions.* A Subdivision qualifies as an Initial Participating Subdivision if it meets the applicable requirements for becoming a Participating Subdivision set forth in subsections VII.B or VII.C by the Initial Participation Date. Provided however, all Subdivision Settlement Participation Forms shall be held by the Settlement Fund Administrator until Janssen provides the notice in subsection VIII.B that it intends to proceed with the settlement, at which time the obligations created by such forms become effective.
- E. *Later Participating Subdivisions.* A Subdivision that is not an Initial Participating Subdivision may become a Later Participating Subdivision by meeting the applicable requirements for becoming a Participating Subdivision after the Initial Participation Date and agreeing to be subject to the terms of a State-Subdivision Agreement (if any) or any other structure adopted or applicable pursuant to subsections VI.D or VI.E. The following provisions govern what a Later Participating Subdivision can receive (but do not apply to Initial Participating Subdivisions):
1. A Later Participating Subdivision shall not receive any share of any base or incentive payments paid to the Subdivision Fund that were due before it became a Participating Subdivision.
 2. A Later Participating Subdivision that becomes a Participating Subdivision after July 15, 2022 shall receive 75% of the share of future base or incentive payments that it would have received had it become a Later Participating Subdivision before that date (unless the Later Participating Subdivision is subject to subsections VII.E.3 or VII.E.4 below).
 3. A Later Participating Subdivision that, after the Initial Participation Date, maintains a lawsuit for a Released Claim(s) against a Released Entity and has judgment entered against it on every such Claim before it became a Participating Subdivision (other than a consensual dismissal with prejudice) shall receive 50%

of the share of future base or incentive payments that it would have received had it become a Later Participating Subdivision prior to such judgment; *provided, however,* that if the Subdivision appeals the judgment and the judgment is affirmed with finality before the Subdivision becomes a Participating Subdivision, the Subdivision shall not receive any share of any base payment or incentive payment.

4. A Later Participating Subdivision that becomes a Participating Subdivision while a Bar or Case-Specific Resolution involving a different Subdivision exists in its State shall receive 25% of the share of future base or incentive payments that it would have received had it become a Later Participating Subdivision without such Bar or Case-Specific Resolution.
- F. *No Increase in Payments.* Amounts to be received by Later Participating Subdivisions shall not increase the payments due from Janssen.
- G. *Ineligible Subdivisions.* Subdivisions in Non-Settling States and Prior Litigating Subdivisions are not eligible to be Participating Subdivisions.
- H. *Non-Participating Subdivisions.* Non-Participating Subdivisions shall not directly receive any portion of any base or incentive payments, including from the State Fund and direct distributions from the Abatement Accounts Fund; however, a Settling State may choose to fund future Opioid Remediation that indirectly benefits Non-Participating Subdivisions.
- I. *Unpaid Allocations to Later Participating and Non-Participating Subdivisions.* Any base payment and incentive payments allocated pursuant to subsection VI.D to a Later Participating or Non-Participating Subdivision that cannot be paid pursuant to this Section VII, will be allocated to the Abatement Accounts Fund for the Settling State in which the Subdivision is located, unless those payments are redirected elsewhere by a State-Subdivision Agreement or by a Statutory Trust.
- J. *Requirements for Becoming a Participating Special District: Non-Litigating Special Districts.* A Non-Litigating Special District may become a Participating Special District by either executing a release consistent with Section IV or by having its claims extinguished by operation of law or released by a Settling State.
- K. *Requirements for Becoming a Participating Special District: Litigating Special Districts/Later Litigating Special Districts.* A Litigating Special District or Later Litigating Special District in a Settling State may become a Participating Special District by either executing a release consistent with Section IV and upon prompt dismissal of its legal action or by having its claims extinguished by operation of law or released by a Settling State.
- L. *Initial Participating Special Districts.* A Special District qualifies as an Initial Participating Special District if it meets the applicable requirements for becoming a Participating Special District by the Initial Participation Date.

- M. *Later Participating Special Districts.* A Special District that is not an Initial Participating Special District may become a Later Participating Special District by meeting the applicable requirements for becoming a Participating Special District after the Initial Participation Date and agreeing to be subject to the terms of any agreement reached by the applicable Settling State with Initial Participating Special Districts. A Later Participating Special District shall not receive any share of any base or incentive payments paid to the Settlement Fund that were due before it became a Participating Special District.

VIII. Condition to Effectiveness of Agreement and Filing of Consent Judgment

- A. *Determination to Proceed With Settlement.* Janssen will determine on or before the Reference Date whether there has been a sufficient resolution of the Claims of the Litigating Subdivisions in the Settling States (through participation under Section VII, Case-Specific Resolution(s), and Bar(s)) to proceed with this Agreement. The determination shall be in the sole discretion of Janssen and may be based on any criteria or factors deemed relevant by Janssen.
- B. *Notice by Janssen.* On or before the Reference Date, Janssen shall inform the Settling States and MDL PEC of its determination pursuant to subsection VIII.A. If Janssen determines to proceed, the Parties will proceed to file the Consent Judgments. If Janssen determines not to proceed, this Agreement will have no further effect and all releases (including those given by Participating Subdivisions) and other commitments or obligations contained herein will be void.
- C. *Determination of the Participation Tier.*
1. On the Reference Date, provided that Janssen determines to proceed with this Agreement, the Settlement Fund Administrator shall determine the Participation Tier. The criteria used to determine the Participation Tier are set forth in Exhibit H. Any disputes as to the determination of the Participation Tier shall be decided by the National Arbitration Panel.
 2. The Participation Tier shall be redetermined by the Settlement Fund Administrator annually as of the Payment Date, beginning with Payment Year 1, pursuant to the criteria set forth in Exhibit H.
 3. After Payment Year 3, the Participation Tier cannot move higher, unless this restriction is waived by Janssen.
 4. In the event that a Participation Tier redetermination moves the Participation Tier higher, and that change is in whole or in part as a result of the post-Reference Date enactment of a Bar and there is later a Revocation Event with respect to that Bar, then on the next Payment Date that is at least one hundred eighty (180) days after the Revocation Event, the Participation Tier shall move down to the Participation Tier that would have applied had the Bar never been enacted, unless the Bar is reinstated or all Subdivisions affected by the Revocation Event become Participating Subdivisions within one hundred eighty (180) days of the

Revocation Event. This is the sole circumstance in which, on a nationwide basis, the Participation Tier can move down.

5. In the event that there is a post-Reference Date Revocation Event with respect to a Bar that was enacted in a Settling State prior to the Reference Date, then, on the next Payment Date that is at least one hundred eighty (180) days after the Revocation Event, unless the Bar is reinstated or all Subdivisions affected by the Revocation Event become Participating Subdivisions within one hundred eighty (180) days of the Revocation Event, the Participation Tier shall decrease – solely for the State in which the Revocation Event occurred – to the Participation Tier commensurate with the percentage of Litigating Subdivisions in that State that are Participating Subdivisions and the percentage of Non-Litigating Subdivisions that are both Primary Subdivisions and Participating Subdivisions, according to the criteria set forth in Exhibit H, except that the calculations shall be performed as to that State alone. For the avoidance of doubt and solely for the calculation in this subparagraph, the Settling States Column of Exhibit H shall play no role. This is the sole circumstance in which one Settling State will have a different Participation Tier than other Settling States.
6. The redetermination of the Participation Tier under subsection VIII.C.2 shall not affect payments already made or suspensions or offsets already applied.

IX. Potential Payment Adjustments

A. *Later Litigating Subdivisions.*

1. If a Later Litigating Subdivision in a Settling State with a population above 10,000 brings a lawsuit or other legal proceeding against Released Entities asserting Released Claims, Janssen shall, within thirty (30) days of the lawsuit or other legal proceeding being served on Janssen, provide notice of the lawsuit or other legal proceeding to the Settlement Fund Administrator and the Settling State in which the Later Litigating Subdivision sits and provide the Settling State an opportunity to intervene in the lawsuit or other legal proceeding. A Released Entity shall not enter into a settlement with a Later Litigating Subdivision unless the State in which the Later Litigating Subdivision sits consents to such a settlement or unreasonably withholds consent to such a settlement.
2. If no Participation Tier applies and the Later Litigating Subdivision’s lawsuit or other legal proceeding survives a Threshold Motion before Janssen makes its last settlement payment to the Settling State, the following shall apply:
 - a. Janssen will, from the date of the entry of the order denying the Threshold Motion and so long as the lawsuit or other legal proceeding is pending, be entitled to a suspension of the following payments it would otherwise owe the Settling State in which the Later Litigating Subdivision is located: (1) all remaining incentive payments to the relevant state; and (2) the last two scheduled base payments, if not already paid (the “Suspended Payments”).

- b. For each Payment Year that Janssen is entitled to a suspension of payments, the Settlement Fund Administrator shall calculate the Suspended Payments applicable to the next Payment due from Janssen. The Suspended Payments shall be paid into the Settlement Fund Escrow account.
 3. If a Participation Tier applies at the time the Threshold Motion is denied, Janssen will be entitled to a suspension of the following percentages of Suspended Payments depending on the applicable Tier—75% for Tier 1, 50% for Tier 2, 35% for Tier 3, and 25% for Tier 4. Otherwise, the requirements of subsection IX.A.2 apply.
 4. If the Released Claim is resolved with finality without requirement of payment by a Released Entity, the placement of any remaining balance of the Suspended Payments into the Settlement Fund Escrow shall cease and the Settlement Fund Administrator shall immediately transfer amounts in the Settlement Fund Escrow on account of the suspension to the Settling State at issue and its Participating Subdivisions listed on Exhibit G. The lawsuit will not cause further suspensions unless the Released Claim is reinstated upon further review, legislative action, or otherwise.
 5. If the Released Claim is resolved with finality on terms requiring payment by a Released Entity (*e.g.*, if the lawsuit in which the Released Claim is asserted results in a judgment against Janssen or a settlement with Janssen), the Settlement Fund Administrator will transfer the amounts in the Settlement Fund Escrow on account of the suspension to Janssen necessary to satisfy 75% of the payment obligation of the Released Entity to the relevant Later Litigating Subdivision. The Settlement Fund Administrator shall immediately transfer any remaining balance in the Settlement Fund Escrow on account of the suspension to the Settling State at issue and its Participating Subdivisions listed on Exhibit G. If the amount to be transferred to Janssen exceeds the amounts in the Settlement Fund Escrow on account of the suspension, Janssen shall receive a dollar-for-dollar offset for the excess amount against its obligation to pay any remaining payments that would be apportioned to the Settling State at issue and to its Participating Subdivisions listed on Exhibit G.
- B. *Settlement Class Resolution Opt Outs.* If a Settling State is eligible for Incentive A on the basis of a Settlement Class Resolution, and a Primary Subdivision that opted out of the Settlement Class Resolution maintains a lawsuit asserting a Released Claim against a Released Entity, the following shall apply. If the lawsuit asserting a Released Claim either survives a Threshold Motion or has an unresolved Threshold Motion fewer than sixty (60) days prior to the scheduled start of a trial involving a Released Claim, and is resolved with finality on terms requiring payment by the Released Entity, Janssen shall receive a dollar-for-dollar offset for the amount paid against its obligation to make remaining Incentive A payments that would be apportioned to that State or Participating Subdivisions listed on Exhibit G. For the avoidance of doubt, an offset shall not be

applicable under this subsection if it is applicable under subsection IX.A with respect to the Subdivision at issue.

C. *Revoked Bar, Settlement Class Resolution, or Case-Specific Resolution.*

1. If Janssen made a payment as a result of the existence of a Bar, Settlement Class Resolution, or Case-Specific Resolution in a Settling State, and that Bar, Settlement Class Resolution, or Case-Specific Resolution is subject to a Revocation Event, Janssen shall receive a dollar-for-dollar offset against its obligation to make remaining payments that would be apportioned to that State or Participating Subdivisions listed on Exhibit G. This offset will be calculated as the dollar amount difference between (1) the total amount of incentive payments paid by Janssen during the time the Bar, Settlement Class Resolution, or Case-Specific Resolution subject to the Revocation Event was in effect, and (2) the total amount of Incentive Payments that would have been due from Janssen during that time without the Bar, Settlement Class Resolution, or Case-Specific Resolution subject to the Revocation Event being in effect. The amount of incentive payments that would have been due, referenced in (2) above, will be calculated based on considering any Subdivision that provides a release within one hundred eighty (180) days after the Revocation Event as having been a Participating Subdivision (in addition to all other Participating Subdivisions) during the time that the Bar, Settlement Class Resolution, or Case-Specific Resolution subject to the Revocation Event was in effect. If a Revocation Event causes a Settling State to no longer qualify for Incentive D, the Settling State shall return to Janssen all payments made under Incentive D.
2. Notwithstanding anything to the contrary in paragraph 1 above, if a Bar or Case-Specific Resolution is reinstated by the Settling State, either through the same or different means as the initial Bar or Case-Specific Resolution, Janssen's right to an offset is extinguished and any amounts withheld to offset amounts paid on account of the revoked, rescinded, reversed, or overruled Bar or Case-Specific Resolution shall be returned to the Settling State, less and except any incentive payments that would have been paid during the period in which the Bar or Case-Specific Resolution was revoked, rescinded, reversed, or overruled.

X. Additional Restitution Amount

- A. *Additional Restitution Amount.* Pursuant to the schedule set forth below and subject to the reduction specified in subsection X.B below, Janssen shall pay an Additional Restitution Amount to the Settling States listed in Exhibit N. Such funds shall be paid on the schedule set forth on Exhibit M on the Payment Date for each relevant Payment Year to such Settling States as allocated by the Settlement Fund Administrator pursuant to Exhibit N.

Payment Year 1	\$15,384,615.38
Payment Year 2	\$26,923,076.92

Payment Year 3 \$25,000,000.00

- B. *Reduction of Additional Restitution Amount.* In the event that any Non-Settling State appears on Exhibit N, the amounts owed by Janssen pursuant to this Section X shall be reduced by the allocation set forth on Exhibit N for any such Non-Settling States.
- C. *Use of Funds.* All funds paid as an Additional Restitution Amount shall be part of the Compensatory Restitution Amount, shall be used for Opioid Remediation, except as allowed by subsection VI.B.2, and shall be governed by the same requirements as specified in subsection VI.F.

XI. Plaintiffs’ Attorneys’ Fees and Costs

- A. The Agreement on Attorneys’ Fees, Expenses and Costs is set forth in Exhibit R and incorporated herein by reference. The Agreement on the State Outside Counsel Fee Fund and Agreement on the State Cost Fund Administration are set forth in Exhibit U and Exhibit S, respectively, and are incorporated herein by reference.

XII. Enforcement and Dispute Resolution

- A. *Enforceability.* The terms of the Agreement and Consent Judgment applicable to or in a Settling State will be enforceable solely by that Settling State and Janssen. Settling States or Participating Subdivisions shall not have enforcement rights with respect either to the terms of this Agreement that apply only to or in other States or to any Consent Judgment entered into by another Settling State. Participating Subdivisions shall not have enforcement rights against Janssen with respect to the Agreement or any Consent Judgment except as to payments that would be allocated to the Subdivision Fund or Abatement Accounts Fund pursuant to Section VI; *provided, however*, that each Settling State shall allow Participating Subdivisions in that State to notify it of any perceived violations of the Agreement or Consent Judgment.
- B. *Jurisdiction.* Janssen consents to the jurisdiction of the court in which the Consent Judgment is filed, limited to resolution of disputes identified in subsection XII.F.2 for resolution in the court in which the Consent Judgment is filed.
- C. *Specific Terms Dispute Resolution.*
 - 1. Any dispute that is addressed by the provisions set forth in the Injunctive Relief terms in Exhibit P shall be resolved as provided therein.
 - 2. In the event Janssen believes the 86.5% threshold established in subsection VI.B.1 is not being satisfied, any Party may request that Janssen and the Enforcement Committee meet and confer regarding the use of funds under subsection VI.B.1. The completion of such meet-and-confer process is a precondition to further action regarding any such dispute. Further action concerning subsection VI.B.1 shall: (i) be limited to Janssen seeking to reduce its Annual Payments by no more than 5% of the difference between the actual amount of Opioid Remediation and the 86.5% threshold established in subsection VI.B.1; (ii) only reduce Annual

Payments to those Settling States and its Participating Subdivisions that are below the 86.5% threshold established in subsection VI.B.1; and (iii) not reduce Annual Payments restricted to future Opioid Remediation.

D. *State-Subdivision Enforcement.*

1. A Participating Subdivision shall not have enforcement rights against a Settling State in which it is located with respect to the Agreement or any Consent Judgment except: (1) as provided for in a State-Subdivision Agreement, Allocation Statute, or Statutory Trust with respect to intrastate allocation; or (2) in the absence of a State-Subdivision Agreement, Allocation Statute, or Statutory Trust, as to allegations that: (a) the Settling State's use of Abatement Accounts Fund monies were not used for uses similar to or in the nature of those uses contained in Exhibit E; or (b) a Settling State failed to pay funds directly from the Abatement Accounts Fund to a Participating Subdivision eligible to receive a block grant pursuant to subsection VI.E.2.b.
2. A Settling State shall have enforcement rights against a Participating Subdivision located in its territory: (1) as provided for in a State-Subdivision Agreement, Allocation Statute, or Statutory Trust; or (2) in the absence of a State-Subdivision Agreement, Allocation Statute, or Statutory Trust, as to allegations that the uses of Abatement Accounts Fund monies by Participating Subdivisions listed on Exhibit G were not for uses similar to or in the nature of those uses contained in Exhibit E.
3. As between Settling States and Participating Subdivisions, the above rights are contractual in nature and nothing herein is intended to limit, restrict, change, or alter any other existing rights under law.

E. *Subdivision Payment Enforcement.* A Participating Subdivision shall have the same right as a Settling State pursuant to subsection XII.F.4.a(4) to seek resolution of any failure by Janssen to make its required base and/or incentive payments in a Payment Year.

F. *Other Dispute Resolution Terms.*

1. Except as provided in subsection XII.C, the parties to a dispute shall promptly meet and confer in good faith to resolve any dispute. If the parties cannot resolve the dispute informally, and unless otherwise agreed in writing, they shall follow the remaining provisions of this subsection XII.F to resolve the dispute.
2. Except as provided in subsections XII.C and XII.F.4, disputes not resolved informally shall be resolved in either the court that entered the relevant Consent Judgment or, if no Consent Judgment was entered, a state or territorial court with jurisdiction located wherever the seat of state government is located. State court proceedings shall be governed by the rules and procedures of the forum. For the avoidance of doubt, disputes to be resolved in state court include, but are not limited to, the following:

- a. disputes concerning whether expenditures qualify for Opioid Remediation;
 - b. disputes between a Settling State and Participating Subdivisions located in such Settling State as provided by subsection XII.D, except to the extent the State-Subdivision Agreement provides for other dispute resolution mechanisms. For the avoidance of doubt, disputes between a Settling State and any Participating Subdivision shall not be considered National Disputes;
 - c. whether this Agreement and relevant Consent Judgment are binding under state law;
 - d. the extent of the Attorney General’s or other participating entity’s authority under state law, including the extent of the authority to release claims;
 - e. whether the requirements of a Bar, a Case-Specific Resolution, State-Specific Finality, Later Litigating Subdivision, Litigating Subdivision, or a Threshold Motion have been met; and
 - f. all other disputes not specifically identified in subsections XII.C and XII.F.4.
3. Any Party may request that the National Arbitration Panel provide an interpretation of any provision of the settlement that is relevant to the state court determination, and the National Arbitration Panel shall make reasonable best efforts to supply such interpretation within the earlier of thirty (30) days or the time period required by the state court proceedings. Any Party may submit that interpretation to the state court to the extent permitted by, and for such weight provided by, the state court’s rules and procedures. If requested by a Party, the National Arbitration Panel shall request that its interpretation be accepted in the form of an amicus curiae brief, and any attorneys’ fees and costs for preparing any such filing shall be paid for by the requesting Party.
4. National Disputes involving a Settling State, Participating Subdivision, and/or Janssen shall be resolved by a National Arbitration Panel.
- a. “*National Disputes*” are disputes that are exceptions to subsection XII.F.2’s presumption of resolution in state courts because they involve issues of interpretation of Agreement terms applicable to all Settling States without reference to a particular State’s law. Disputes between a State and any Participating Subdivisions shall not be considered National Disputes. National Disputes are limited to the following:
 - (1) the amount of offset and/or credit attributable to Non-Settling States and Tribes;
 - (2) issues involving the scope and definition of “Product”;

- (3) interpretation and application of the terms “Covered Conduct” and “Released Entities”;
- (4) disputes over a given year’s payment or the payment of the Additional Restitution Amount to all Settling States (for the avoidance of doubt, disputes between a Settling State and Janssen over the amounts owed to only that State shall not be considered National Disputes);
- (5) questions regarding the performance and/or removal of the Settlement Fund Administrator;
- (6) disputes involving liability of successor entities;
- (7) disputes that require a determination of sufficient Subdivision and Special District participation to qualify for Incentives A, B, C, or D, as well as disputes over qualification for Participation Tiers;
- (8) disputes that require interpretation of Agreement terms (i) that concretely affect four (4) or more Settling States; and (ii) do not turn on unique definitions and interpretations under State law; and
- (9) any dispute subject to resolution under subsection XII.F.2 but for which all parties to the dispute agree to arbitration before the National Arbitration Panel under the provisions of this subsection XII.F.4.

b. The “*National Arbitration Panel*” shall be comprised of three (3) neutral arbitrators. One (1) arbitrator shall be chosen by Janssen, one (1) arbitrator shall be chosen by the Enforcement Committee with due input from Participating Subdivisions, and the third arbitrator shall be agreed upon by the first two (2) arbitrators. The membership of the National Arbitration Panel is intended to remain constant throughout the term of this Agreement, but in the event that replacements are required, the retiring arbitrator shall be replaced by the party that selected him/her.

- (1) The National Arbitration Panel shall make reasonable best efforts to decide all matters within one hundred eighty (180) days of filing, and in no event shall it take longer than one (1) year.
- (2) The National Arbitration Panel shall conduct all proceedings in a reasonably streamlined process consistent with an opportunity for the parties to be heard. Issues shall be resolved without the need for live witnesses where feasible, and with a presumption in favor of remote participation to minimize the burdens on the parties.
- (3) To the extent allowed under state law, a Settling State, Participating Subdivision, and (at any party’s request) the National

Arbitration Panel may certify to an appropriate state court any question of state law. The National Arbitration Panel shall be bound by a final state court determination of such a certified question. The time period for the arbitration shall be tolled during the course of the certification process.

- (4) The arbitrators will give due deference to any authoritative interpretation of state law, including any declaratory judgment or similar relief obtained by a Settling State, Participating Subdivision, or Janssen on a state law issue.
 - (5) The decisions of the National Arbitration Panel shall be binding on Settling States, Participating Subdivisions, Janssen, and the Settlement Fund Administrator. In any proceeding before the National Arbitration Panel involving a dispute between a Settling State and Janssen whose resolution could prejudice the rights of a Participating Subdivision(s) or Participating Special District(s) in that Settling State, such Participating Subdivision(s) or Participating Special District(s) shall be allowed to file a statement of view in the proceeding.
- c. Nothing herein shall be construed so as to limit or otherwise restrict a State from seeking injunctive or other equitable relief in state court to protect the health, safety, or welfare of its citizens.
 - d. Each party shall bear its own costs in any arbitration or court proceeding arising under this subsection XII.F. The costs for the arbitrators on the National Arbitration Panel shall be divided and paid equally by the disputing sides for each individual dispute, *e.g.*, a dispute between Janssen and Settling States/Participating Subdivisions shall be split 50% by Janssen and 50% by the Settling States/Participating Subdivisions that are parties to the dispute; a dispute between a Settling State and a Participating Subdivision shall be split 50% by the Settling State and 50% by any Participating Subdivisions that are party to the dispute.
5. Prior to initiating an action to enforce pursuant to this subsection XII.F, the complaining party must:
- a. Provide written notice to the Enforcement Committee of its complaint, including the provision of the Consent Judgment and/or Agreement that the practice appears to violate, as well as the basis for its interpretation of the disputed provision. The Enforcement Committee shall establish a reasonable process and timeline for obtaining additional information from the involved parties; *provided, however*, that the date the Enforcement Committee establishes for obtaining additional information from the parties shall not be more than forty-five (45) days following the notice.

The Enforcement Committee may advise the involved parties of its views on the complaint and/or seek to resolve the complaint informally.

- b. Wait to commence any enforcement action until thirty (30) days after the date that the Enforcement Committee establishes for obtaining additional information from the involved parties.
6. If the parties to a dispute cannot agree on the proper forum for resolution of the dispute under the provisions of subsections XII.F.2 or XII.F.4, a committee comprising the Enforcement Committee and sufficient representatives of Janssen such that the members of the Enforcement Committee have a majority of one (1) member will determine the forum where the dispute will be initiated within twenty-eight (28) days of receiving notification of the dispute relating to the proper forum. The forum identified by such committee shall be the sole forum for determining where the dispute shall be heard, and the committee's identification of such forum shall not be entitled to deference by the forum selected.
- G. *No Effect.* Nothing in this Agreement shall be interpreted to limit the Settling State's Civil Investigative Demand ("CID") or investigative subpoena authority, to the extent such authority exists under applicable state law and the CID or investigative subpoena is issued pursuant to such authority, and Janssen reserves all of its rights in connection with a CID or investigative subpoena issued pursuant to such authority.

XIII. Miscellaneous

- A. *No Admission.* Janssen does not admit liability or wrongdoing. Neither this Agreement nor the Consent Judgments shall be considered, construed, or represented to be (1) an admission, concession, or evidence of liability or wrongdoing or (2) a waiver or any limitation of any defense otherwise available to Janssen.
- B. *Population of Subdivisions.* The population figures for Subdivisions shall be the published U.S. Census Bureau's population estimates for July 1, 2019, released May 2020. These population figures shall remain unchanged during the term of this Agreement.
- C. *Population of Special Districts.* For any purpose in this Agreement in which the population of a Special District is used, other than the use of "Covered Special District": (a) School Districts' population will be measured by the number of students enrolled who are eligible under the Individuals with Disabilities Education Act ("*IDEA*") or Section 504 of the Rehabilitation Act of 1973; (b) Health Districts' and Hospital Districts' population will be measured at 25% of discharges; and (c) all other Special Districts' (including Fire Districts' and Library Districts') population will be measured at 10% of the population served.
- D. *Population Associated with Sheriffs.* For any purpose in this Agreement in which the population associated with a lawsuit by a sheriff is used, the population will be measured at 20% of the capacity of the jail(s) operated by the sheriff.

E. *Tax Reporting and Cooperation.*

1. Upon request by Janssen, the Settling States, Participating Subdivisions, and Participating Special Districts agree to perform such further acts and to execute and deliver such further documents as may be reasonably necessary for Janssen to establish the statements set forth in subsection VI.E.3 to the satisfaction of their tax advisors, their independent financial auditors, the Internal Revenue Service, or any other governmental authority, including as contemplated by Treasury Regulations Section 1.162-21(b)(3)(ii) and any subsequently proposed or finalized relevant regulations or administrative guidance.
2. Without limiting the generality of subsection VI.C.1, each Settling State, Participating Subdivision, and Participating Special District shall cooperate in good faith with Janssen with respect to any tax claim, dispute, investigation, audit, examination, contest, litigation, or other proceeding relating to this Agreement.
3. The Designated State, on behalf of all Settling States, Participating Subdivisions, and Participating Special Districts, shall designate one of its officers or employees to act as the “appropriate official” within the meaning of Treasury Regulations Section 1.6050X-1(f)(1)(ii)(B) (the “Appropriate Official”).
4. For the avoidance of doubt, neither Janssen nor the Settling States, Participating Subdivisions, and Participating Special Districts make any warranty or representation to any Settling jurisdiction or Releasor as to the tax consequences of the payment of the Compensatory Restitution Amount (or any portion thereof).

F. *No Third-Party Beneficiaries.* Except as expressly provided in this Agreement, no portion of this Agreement shall provide any rights to, or be enforceable by, any person or entity that is not a Settling State or Released Entity. No Settling State may assign or otherwise convey any right to enforce any provision of this Agreement.

G. *Calculation.* Any figure or percentage referred to in this Agreement shall be carried to seven decimal places.

H. *Construction.* None of the Parties and no Participating Subdivision shall be considered to be the drafter of this Agreement or of any of its provisions for the purpose of any statute, case law, or rule of interpretation or construction that would or might cause any provision to be construed against the drafter of this Agreement. The headings of the provisions of this Agreement are not binding and are for reference only and do not limit, expand, or otherwise affect the contents or meaning of this Agreement.

I. *Cooperation.* Each Party and each Participating Subdivision agrees to use its best efforts and to cooperate with the other Parties and Participating Subdivisions to cause this Agreement and the Consent Judgments to become effective, to obtain all necessary approvals, consents and authorizations, if any, and to execute all documents and to take such other action as may be appropriate in connection herewith. Consistent with the foregoing, each Party and each Participating Subdivision agrees that it will not directly or indirectly assist or encourage any challenge to this Agreement or any Consent Judgment

by any other person, and will support the integrity and enforcement of the terms of this Agreement and the Consent Judgments.

- J. *Entire Agreement.* This Agreement, its exhibits and any other attachments, including the attorneys' fees and cost agreement in Exhibit R, embodies the entire agreement and understanding between and among the Parties and Participating Subdivisions relating to the subject matter hereof and supersedes (1) all prior agreements and understandings relating to such subject matter, whether written or oral and (2) all purportedly contemporaneous oral agreements and understandings relating to such subject matter.
- K. *Execution.* This Agreement may be executed in counterparts and by different signatories on separate counterparts, each of which shall be deemed an original, but all of which shall together be one and the same Agreement. One or more counterparts of this Agreement may be delivered by facsimile or electronic transmission with the intent that it or they shall constitute an original counterpart hereof. One or more counterparts of this Agreement may be signed by electronic signature.
- L. *Good Faith and Voluntary Entry.* Each Party warrants and represents that it negotiated the terms of this Agreement in good faith. Each of the Parties and signatories to this Agreement warrants and represents that it freely and voluntarily entered into this Agreement without any degree of duress or compulsion. The Parties state that no promise of any kind or nature whatsoever (other than the written terms of this Agreement) was made to them to induce them to enter into this Agreement.
- M. *No Prevailing Party.* The Parties each agree that they are not the prevailing party in this action, for purposes of any claim for fees, costs, or expenses as prevailing parties arising under common law or under the terms of any statute, because the Parties have reached a good faith settlement. The Parties each further waive any right to challenge or contest the validity of this Agreement on any ground, including, without limitation, that any term is unconstitutional or is preempted by, or in conflict with, any current or future law.
- N. *Non-Admissibility.* The settlement negotiations resulting in this Agreement have been undertaken by the Parties and by certain representatives of the Participating Subdivisions in good faith and for settlement purposes only, and no evidence of negotiations or discussions underlying this Agreement shall be offered or received in evidence in any action or proceeding for any purpose. This Agreement shall not be offered or received in evidence in any action or proceeding for any purpose other than in an action or proceeding arising under or relating to this Agreement.
- O. *Notices.* All notices or other communications under this Agreement shall be in writing (including but not limited to electronic communications) and shall be given to the recipients indicated below:

1. For the Attorney(s) General:

Ashley Moody,
Attorney General
State of Florida
The Capitol,
PL-01
Tallahassee, FL 32399

Josh Stein, Attorney General
North Carolina Department of Justice
Attn: Daniel Mosteller
PO Box 629
Raleigh, NC 27602
Dmosteller@ncdoj.gov

2. For the Plaintiffs' Executive Committee:

Paul F. Farrell
Farrell Law
P.O. Box 1180
Huntington, WV 25714-1180

Jayne Conroy
Simmons Hanly Conroy LLC
112 Madison Avenue, 7th Floor
New York, NY 10016-7416
JConroy@simmonsfirm.com

Joseph F. Rice
Motley Rice LLC
28 Bridgeside Blvd.
Mount Pleasant, SC 29464
jrice@motleyrice.com

Peter Mougey
Levin Papantonio Rafferty
316 South Baylen St.
Pensacola, FL 32502
pmougey@levinlaw.com

Paul J. Geller
Robbins Geller Rudman & Dowd LLP
120 East Palmetto Park Road
Boca Raton, FL 33432
PGeller@rgrdlaw.com

3. For Janssen:

Charles C. Lifland
O'Melveny & Myers LLP
400 South Hope Street, 18th Floor Los Angeles, CA 90071
Phone: (213) 430-6000
clifland@omm.com

Daniel R. Suvor
O'Melveny & Myers LLP
400 South Hope Street, 18th Floor Los Angeles, CA 90071
Phone: (213) 430-6000
dsuvor@omm.com

Any Party or the Plaintiffs' Executive Committee may change or add the contact information of the persons designated to receive notice on its behalf by notice given (effective upon the giving of such notice) as provided in this subsection.

- P. *No Waiver.* The waiver of any rights conferred hereunder shall be effective only if made by written instrument executed by the waiving Party or Parties. The waiver by any Party of any breach of this Agreement shall not be deemed to be or construed as a waiver of any other breach, whether prior, subsequent, or contemporaneous, nor shall such waiver be deemed to be or construed as a waiver by any other Party.
- Q. *Preservation of Privilege.* Nothing contained in this Agreement or any Consent Judgment, and no act required to be performed pursuant to this Agreement or any Consent Judgment, is intended to constitute, cause, or effect any waiver (in whole or in part) of any attorney-client privilege, work product protection, or common interest/joint defense privilege, and each Party agrees that it shall not make or cause to be made in any forum any assertion to the contrary.
- R. *Successors.* This Agreement shall be binding upon, and inure to the benefit of, Janssen and its respective successors and assigns. Janssen shall not sell the majority of its voting stock or substantially all its assets without obtaining the acquiror's agreement that it will constitute a successor with respect to Janssen's obligations under this Agreement.
- S. *Modification, Amendment, Alteration.* After the Reference Date, any modification, amendment, or alteration of this Agreement by the Parties shall be binding only if evidenced in writing signed by Janssen along with the signatures of at least thirty-seven (37) of those then-serving Attorneys General of the Settling States along with a representation from each Attorney General that either: (1) the advisory committee or similar entity established or recognized by that Settling State (either pursuant to subsection VI.E.2, by a State-Subdivision Agreement, or by statute) voted in favor of the modification, amendment, or alteration of this Agreement including at least one Participating Subdivision-appointed member; or (2) in States without any advisory committee, that 50.1% of the Participating Subdivisions by population expressed approval of the modification, amendment, or alteration of this Agreement in writing.

Provided, however, in the event the modification, amendment, or alteration relates to injunctive relief, interstate allocation between the Settling States, intrastate allocation in a particular Settling State, or fees or costs of Settling States and Participating Subdivisions, then every Settling State and each Participating Subdivision affected by that modification, amendment, or alteration must assent in writing. Provided further that, in the event the modification, amendment, or alteration relates to injunctive relief, then such amendment, modification, or alteration of injunctive relief against Janssen will not be effective unless and until any Consent Judgment is modified by a court of competent jurisdiction, except as otherwise provided by the Injunctive Terms.

T. *Termination.*

1. Unless otherwise agreed to by Janssen and the Settling State in question, this Agreement and all of its terms (except subsection XIII.N and any other non-admissibility provisions, which shall continue in full force and effect) shall be canceled and terminated with respect to the Settling State, and the Agreement and all orders issued by the courts in the Settling State pursuant to the Agreement shall become null and void and of no effect if one or more of the following conditions applies:
 - a. A Consent Judgment approving this Agreement without modification of any of the Agreement's terms has not been entered as to the Settling State by a court of competent jurisdiction on or before one hundred eighty (180) days after the Effective Date; or
 - b. This Agreement or the Consent Judgment as to that Settling State has been disapproved by a court of competent jurisdiction to which it was presented for approval and/or entry (or, in the event of an appeal from or review of a decision of such a court to approve this Agreement and the Consent Judgment, by the court hearing such appeal or conducting such review), and the time to appeal from such disapproval has expired, or, in the event of an appeal from such disapproval, the appeal has been dismissed or the disapproval has been affirmed by the court of last resort to which such appeal has been taken and such dismissal or disapproval has become no longer subject to further appeal (including, without limitation, review by the United States Supreme Court).
2. If this Agreement is terminated with respect to a Settling State and its Participating Subdivisions for whatever reason pursuant to subsection XIII.T.1, then:
 - a. An applicable statute of limitation or any similar time requirement (excluding any statute of repose) shall be tolled from the date the Settling State signed this Agreement until the later of the time permitted by applicable law or for one year from the date of such termination, with the effect that Janssen and the Settling State in question shall be in the same

position with respect to the statute of limitation as they were at the time the Settling State filed its action; and

b. Janssen and the Settling State and its Participating Subdivisions in question shall jointly move the relevant court of competent jurisdiction for an order reinstating the actions and claims dismissed pursuant to the terms of this Agreement governing dismissal, with the effect that Janssen and the Settling State and its Participating Subdivisions in question shall be in the same position with respect to those actions and claims as they were at the time the action or claim was stayed or dismissed.

3. Unless Janssen and the Enforcement Committee agree otherwise, this Agreement, with the exception of the Injunctive Relief Terms that have their own provisions on duration, shall terminate as to all Parties as of the Payment Date for Payment Year 9, *provided* that Janssen has performed its payment obligations under the Agreement as of that date. Notwithstanding any other provision in this Agreement, all releases under this Agreement will remain effective despite any termination under this paragraph.

U. *Governing Law.* Except (1) as otherwise provided in the Agreement or (2) as necessary, in the sole judgment of the National Arbitration Panel, to promote uniformity of interpretation for matters within the scope of the National Arbitration Panel's authority, this Agreement shall be governed by and interpreted in accordance with the respective laws of the Settling State, without regard to the conflict of law rules of such Settling State, that is seeking to enforce the Agreement against Janssen or against which Janssen is seeking enforcement. Notwithstanding any other provision in this subsection on governing law, any disputes relating to the Settlement Fund Escrow shall be governed by and interpreted in accordance with the law of the state where the escrow agent has its primary place of business.

EXHIBIT A

Alleged Harms

The following expert reports that were filed in connection with the case captioned *In re National Prescription Opiate Litigation*, No. 1-17-md-02804 (N.D. Ohio):

1. Expert report of Professor David Cutler, dated March 25, 2019.
2. Expert report of Dr. Jeffrey B. Liebman, dated March 25, 2019.
3. Expert report of Professor Thomas McGuire regarding damages to Bellwethers, dated March 25, 2019.
4. Report of Professor Thomas McGuire regarding public nuisance, dated March 25, 2019.

EXHIBIT B

Enforcement Committee Organization Bylaws

ARTICLE I

These bylaws constitute the code of rules adopted by the Settling States and Participating Subdivisions for the creation of an Enforcement Committee (the “Committee”) to exist and operate during the term of the Agreement in connection with Janssen and shall control the regulation and management of the Committee’s affairs.

ARTICLE II

Purpose

The Committee is organized for the sole purpose of evaluating and taking such action as deemed reasonable, necessary, and appropriate by the members of the Committee on the matters delegated to the Committee under that certain Settlement Agreement between the Settling States and Janssen dated July 21, 2021.

ARTICLE III

Members of the Committee

(1) Number of Members

The Committee will consist of seventeen (17) members (the “Members”). Upon majority resolution of the Committee, the number of Members may be increased or decreased from time to time, but in no event shall a decrease have the effect of decreasing the total number of Members to less than seven Members.

(2) Initial Members

The Committee initially will consist of eleven Settling State Members and six Participating Subdivision Members; three of the Participating Subdivisions shall be counties and three shall be municipalities. The initial Settling State Members are representatives from: Connecticut, Delaware, Florida, Georgia, Massachusetts, New York, North Carolina, Ohio, Pennsylvania, Tennessee, and Texas. The initial Participating Subdivision Members are: (a) Bexar County, Texas; (b) Broward County, Florida; (c) Chicago, Illinois; (d) Cincinnati, Ohio; (e) Nashville, Tennessee; and (f) Nassau County, New York. Until the Reference Date contained in the Settlement Agreement, the Participating Subdivisions may designate their outside counsel to serve as their representative. After the Reference Date, an employee or official of the Participating Subdivision must be the designated as the representative of the Participating Subdivision.

(3) Term of Members

The term of office for Members of the Committee will be until the end of the term of the Settlement Agreement, nine (9) years, unless and until a Member withdraws or resigns from the Committee.

(4) Resignation

Any Member may resign at any time by delivering written notice to the Chairperson of the Committee. Such resignation shall take effect upon receipt or, if later, at the time specified in the notice.

(5) Removal

(a) Any Member may be removed without cause, at any time, by a majority of the entire Committee, at a Regular or Special Meeting called for that purpose. Any Member under consideration of removal must first be notified about the consideration by written notice at least five days prior to the meeting at which the vote takes place.

(b) In the event that any Member is not a Settling State or a Participating Subdivision or the Member subsequently becomes a Later Litigating Subdivision, the Member shall be removed immediately without notice or vote of the Committee.

(6) Vacancies

In the event of a vacancy, the Members of the same type (Settling State or Participating Subdivision) shall select another Settling State or Participating Subdivision to fill that Member's position.

(7) Compensation

Members shall not receive any salaries or other compensation for their services, but, by resolution of the Committee, may be reimbursed for any actual expenses incurred in the performance of their duties for the Committee, as long as a majority of disinterested Members approve the reimbursement. Any reimbursement shall be sought from the Settlement Fund Administrator.

ARTICLE IV
Conflicts of Interest and Code of Ethics

If a Member, agent, or employee of the Committee has a conflict of interest, he or she may not participate in a vote, discussion, or decision about the matter. Each Member shall follow any applicable state or local law with respect to conflicts, gifts, and ethics.

ARTICLE V
Committee Meetings

(1) Place of Meetings

Meetings of the Committee will be held at any place that the Chairperson may designate, including by telephonic or electronic means.

(2) Regular Meetings

Regular meetings of the Committee shall be held as deemed necessary by the Chairperson or any three members.

- (3) Notice of Meetings**
Written notice of the date, time, place and subject of each meeting must be provided to the Members at least 72 hours before the scheduled time of the meeting, except when there is an emergency or urgent public necessity.
- (4) Quorum**
A majority of the incumbent Members (not counting vacancies) shall constitute a quorum for the purposes of convening a meeting or conducting business.
- (5) Voting and Proxy**
When it is necessary to vote on any matter before the Committee, Members may vote by electronic means as provided in these Bylaws. Proxy voting is permitted. In order for a matter to pass, the matter must have a majority vote of Members present and must have at least one vote from a Settling State Member and a Participating Subdivision Member. In the event that there is a Quorum, but no Settling State or Participating Subdivision Member is present, then a matter may pass with a simple majority vote.
- (6) Minutes**
The Committee shall prepare and keep minutes. The minutes must state the subject of each deliberation and indicate each vote, order, decision, or other action taken.

ARTICLE VI

Officers

- (1) Roster of Officers**
The Committee shall have a Chairperson, a Vice Chairperson, and a Secretary. The Committee may have at its discretion, such other officers as may be appointed by the Members of the Committee. One person may hold two or more offices, except those serving as Chairperson.
- (2) Election and Removal of Officers**
All officers shall serve two-year terms. The election shall be conducted at the first meeting of the fiscal year. Officers shall remain in office until their successors have been selected. Officers may serve consecutive terms without limit. The election of officers shall be by majority vote of the Members of the Committee attending the meeting.
- (3) Vacancies**
If a vacancy occurs during the term of office for any elected officer, the Members of the Committee shall elect a new officer to fill the remainder of the term as soon as practical, by majority vote of Members present.
- (4) Chairperson**
The Chairperson will supervise and control the affairs of the Committee and shall exercise such supervisory powers as may be given him/her by the Members of the Committee. The Chairperson will perform all duties incident to such office and such other duties as may be provided in these bylaws or as may be prescribed from time to time by the Committee. The

Chairperson shall preside at all meetings and shall exercise parliamentary control in accordance with Robert's Rules of Order.

(5) Vice Chairperson

The Vice Chairperson shall act in place of the Chairperson in the event of the Chairperson's absence, inability, or refusal to act, and shall exercise and discharge such other duties as may be required by the Committee. The Vice Chairperson shall serve as the parliamentarian and interpret any ambiguities of the bylaws.

(6) Secretary

The Secretary will keep and maintain all records related to the Committee and take minutes of all meetings.

(7) Records

All elected officers and committee chairpersons shall relinquish their records to the Chairperson immediately upon the completion of their term of office or completion of a project.

(8) Resignation

An officer may resign the office while not resigning membership from the Committee, by submitting a letter to the Chairperson. Vacancies occurring in any office shall be appointed for the remainder of the term.

ARTICLE VII

Duties

(1) Prior to the Reference Date

The Committee shall be responsible for any additional negotiations with Janssen, including, but not limited to, negotiating extensions of any periods created by the Settlement Agreement.

(2) After the Enforcement Date

The Committee shall establish procedures for the receipt of notices that a dispute exists concerning the Agreement and review of such disputes, pursuant to Section XII of the Agreement. Members may engage with Janssen, Settling States, and Participating Subdivisions attempting to resolve any dispute without further action by the Committee. The Committee may request additional information from Janssen, Settling States, and Participating Subdivisions to the extent the Committee believes such information is necessary to understand, resolve, or provide advice related to a dispute. The Committee shall endeavor to provide advice relative to the dispute no later than 60 days after receipt of notice.

ARTICLE VIII
Rules of Procedure

The proceedings and business of the Committee shall be governed by Robert's Rules of Order unless otherwise waived by the Committee.

ARTICLE IX
Operations

(1) Records

The Committee will keep correct and complete records and will also keep minutes of the proceedings of the Committee meetings and Committees. The Committee will keep such records at its principal place of business at a place designated by the Chairperson.

All elected officers and committee chairpersons shall relinquish their records to the Chairperson, immediately upon the completion of their term of office.

(2) Inspection of Books and Records

The minutes of a meeting are public records and shall be available for public inspection and copying on request to the Committee's Chairperson or the Chairperson's designee.

(3) Amendments

The bylaws may be amended at any time by a vote of a majority of Members present and must have at least one vote from a Settling State Member and a Participating Subdivision Member. In the event that there is a Quorum, but no Settling State or Participating Subdivision Member is present, then a matter may pass with a simple majority vote.

EXHIBIT C

Litigating Subdivision and Special District List¹

1. Abbeville (AL), City of, Alabama
2. Albertville (AL), City of, Alabama
3. Alexander City (AL), City of, Alabama
4. Anniston (AL), City of, Alabama
5. Arab (AL), City of, Alabama
6. Argo (AL), City of, Alabama
7. Ashland (AL), City of, Alabama
8. Ashville (AL), City of, Alabama
9. Athens (AL), City of, Alabama
10. Attalia (AL), City of, Alabama
11. Attentus Mouton, LLC d/b/a Lawrence Medical Center (AL), Alabama
12. Auburn (AL), City of, Alabama
13. Autauga (AL), County of, Alabama
14. Baldwin (AL), County of, Alabama
15. Barbour (AL), County of, Alabama
16. Berry (AL), Town of, Alabama
17. Bibb (AL), County of, Alabama
18. Bibb County Healthcare Authority (AL), Alabama
19. Birmingham (AL), City of, Alabama
20. Blount (AL), County of, Alabama
21. Boaz (AL), City of, Alabama
22. Brent (AL), City of, Alabama
23. Bridgeport (AL), City of, Alabama
24. Brookwood (AL), Town of, Alabama
25. Brundidge (AL), City of, Alabama
26. Bullock (AL), County of, Alabama
27. Butler (AL), County of, Alabama
28. Butler (AL), Town of, Alabama
29. Calera (AL), City of, Alabama
30. Calhoun (AL), County of, Alabama
31. Camp Hill (AL), Town of, Alabama
32. Carbon Hill (AL), City of, Alabama
33. Cedar Bluff (AL), Town of, Alabama
34. Center Point (AL), City of, Alabama
35. Centre (AL), City of, Alabama
36. Centreville (AL), City of, Alabama
37. Chambers (AL), County of, Alabama
38. Cherokee (AL), County of, Alabama
39. Cherokee (AL), Town of, Alabama
40. Chickasaw (AL), City of, Alabama
41. Chilton (AL), County of, Alabama
42. Choctaw (AL), County of, Alabama
43. Clanton (AL), City of, Alabama
44. Clarke (AL), County of, Alabama
45. Clay (AL), County of, Alabama
46. Cleburne (AL), County of, Alabama
47. Cleveland (AL), Town of, Alabama
48. Coffee (AL), County of, Alabama
49. Colbert (AL), County of, Alabama
50. Conecuh (AL), County of, Alabama
51. Coosa (AL), County of, Alabama
52. Cordova (AL), City of, Alabama
53. Covington (AL), County of, Alabama
54. Crenshaw (AL), County of, Alabama
55. Cullman (AL), City of, Alabama
56. Cullman (AL), County of, Alabama
57. Cullman County Health Care Authority (AL), Alabama
58. Dadeville (AL), City of, Alabama
59. Dale (AL), County of, Alabama
60. Dale County Healthcare Authority (AL), Alabama
61. Daleville (AL), City of, Alabama
62. Dallas (AL), County of, Alabama

¹ For purposes of calculating the percentage of Litigating Subdivisions and Litigating Special Districts pursuant to Section V.E.5 and Exhibit H, an individual Litigating Subdivision or Litigating Special District shall not be included more than once in the numerator, and shall not be included more than once in the denominator, of the calculation regardless if it (or any of its officials) is named as multiple plaintiffs in the same lawsuit; provided, however, that for the avoidance of doubt, no Litigating Subdivision or Litigating Special District will be excluded from the numerator or denominator under this sentence unless a Litigating Subdivision or Litigating Special District otherwise counted in the denominator has the authority to release the Claims (consistent with Section IV) of the Litigating Subdivision or Litigating Special District to be excluded.

DRAFT – SUBJECT TO CHANGE FOR QUALITY CONTROL PURPOSES

63. Daphne (AL), City of, Alabama
64. Dauphin Island (AL), Town of, Alabama
65. DCH Health Care Authority (AL), Alabama
66. Decatur (AL), City of, Alabama
67. DeKalb (AL), County of, Alabama
68. Demopolis (AL), City of, Alabama
69. Dora (AL), City of, Alabama
70. Dothan (AL), City of, Alabama
71. Double Springs (AL), Town of, Alabama
72. Douglas (AL), Town of, Alabama
73. Enterprise (AL), City of, Alabama
74. Escambia (AL), County of, Alabama
75. Etowah (AL), County of (Sheriff), Alabama
76. Etowah (AL), County of, Alabama
77. Eufaula (AL), City of, Alabama
78. Evergreen (AL), City of, Alabama
79. Fairfield (AL), City of, Alabama
80. Faunsdale (AL), Town of, Alabama
81. Fayette (AL), County of (Sheriff), Alabama
82. Fayette (AL), City of, Alabama
83. Fayette (AL), County of, Alabama
84. Florence (AL), City of, Alabama
85. Foley (AL), City of, Alabama
86. Fort Deposit (AL), Town of, Alabama
87. Fort Payne (AL), City of, Alabama
88. Franklin (AL), County of, Alabama
89. Fultondale (AL), City of, Alabama
90. Gadsden (AL), City of, Alabama
91. Geneva (AL), City of, Alabama
92. Geneva (AL), County of, Alabama
93. Geneva County Health Care Authority (AL), Alabama
94. Georgiana (AL), City of, Alabama
95. Geraldine (AL), Town of, Alabama
96. Gilberttown (AL), Town of, Alabama
97. Grant (AL), Town of, Alabama
98. Graysville (AL), City of, Alabama
99. Greene (AL), County of, Alabama
100. Greene County Hospital Board (AL), Alabama
101. Greensboro (AL), City of, Alabama
102. Greenville (AL), City of, Alabama
103. Guin (AL), City of, Alabama
104. Guntersville (AL), City of, Alabama
105. Gurley (AL), Town of, Alabama
106. Hale (AL), County of, Alabama
107. Haleyville (AL), City of, Alabama
108. Hamilton (AL), City of, Alabama
109. Hammondville (AL), Town of, Alabama
110. Hartselle (AL), City of, Alabama
111. Headland (AL), City of, Alabama
112. Healthcare Authority for Baptist Health (AL), Alabama
113. Health Care Authority of Clarke County (AL), Alabama
114. Health Care Authority of Morgan County – City of Decatur (AL), Alabama
115. Health Care Authority of the City of Huntsville d/b/a HH Health System, et al. (AL), Alabama
116. Health Care Authority of the City of Huntsville d/b/a Huntsville Hospital (AL), Alabama
117. Health Care Authority of the City of Huntsville d/b/a Huntsville Hospital for Women and Children (AL), Alabama
118. Health Care Authority of the City of Huntsville d/b/a Madison Hospital (AL), Alabama
119. Henagar (AL), City of, Alabama
120. Henry (AL), County of, Alabama
121. HH Health System - Athens Limestone, LLC d/b/a Athens Limestone Hospital (AL), Alabama
122. HH Health System - Morgan, LLC d/b/a Decatur Morgan Hospital - Decatur and Decatur Morgan Hospital - Parkway (AL), Alabama
123. HH Health System - Shoals, LLC d/b/a Helen Keller Hospital and Red Bay Hospital (AL), Alabama
124. Homewood (AL), City of, Alabama
125. Hoover (AL), City of, Alabama
126. Houston (AL), County of, Alabama
127. Hueytown (AL), City of, Alabama
128. Huntsville (AL), City of, Alabama
129. J. Paul Jones Hospital (AL), Alabama
130. Jackson (AL), County of, Alabama
131. Jackson County Health Care Authority (AL), Alabama
132. Jacksonville (AL), City of, Alabama
133. Jasper (AL), City of, Alabama
134. Jefferson (AL), County of (Sheriff), Alabama
135. Jefferson (AL), County of, Alabama
136. Killen (AL), City of, Alabama

DRAFT – SUBJECT TO CHANGE FOR QUALITY CONTROL PURPOSES

137. Lamar (AL), County of (Sheriff), Alabama
138. Lamar (AL), County of, Alabama
139. Lanett (AL), City of, Alabama
140. Lauderdale (AL), County of, Alabama
141. Lawrence (AL), County of, Alabama
142. Leeds (AL), City of, Alabama
143. Leesburg (AL), City of, Alabama
144. Leighton (AL), Town of, Alabama
145. Level Plains (AL), City of, Alabama
146. Limestone (AL), County of, Alabama
147. Lincoln (AL), City of, Alabama
148. Linden (AL), City of, Alabama
149. Locust Fork (AL), Town of, Alabama
150. Louisville (AL), City of, Alabama
151. Lowndes (AL), County of, Alabama
152. Luverne (AL), City of, Alabama
153. Macon (AL), County of, Alabama
154. Madison (AL), City of, Alabama
155. Madison (AL), County of, Alabama
156. Marengo (AL), County of, Alabama
157. Marion (AL), City of, Alabama
158. Marion (AL), County of, Alabama
159. Marshall (AL), County of, Alabama
160. Marshall County Health Care Authority (AL), Alabama
161. McKenzie (AL), Town of, Alabama
162. Medical West Hospital Authority (AL), Alabama
163. Midfield (AL), City of, Alabama
164. Mobile (AL), City of, Alabama
165. Mobile (AL), County of, Alabama
166. Mobile County Board of Health and Family Oriented Primary Health Care Clinic (AL), Alabama
167. Mobile County Emergency Medical Services System Rescue Squad (AL), Alabama
168. Monroe (AL), County of, Alabama
169. Monroe County Health Care Authority (AL), Alabama
170. Monroeville (AL), City of, Alabama
171. Montgomery (AL), City of, Alabama
172. Montgomery (AL), County of, Alabama
173. Moody (AL), City of, Alabama
174. Morgan (AL), County of, Alabama
175. Moulton (AL), City of, Alabama
176. Mountain Brook (AL), City of, Alabama
177. Munford (AL), Town of, Alabama
178. Muscle Shoals (AL), City of, Alabama
179. Nauvoo (AL), City of, Alabama
180. New Hope (AL), City of, Alabama
181. Northport (AL), City of, Alabama
182. Oakman (AL), Town of, Alabama
183. Oneonta (AL), City of, Alabama
184. Opelika (AL), City of, Alabama
185. Opp (AL), City of, Alabama
186. Orange Beach (AL), City of, Alabama
187. Oxford (AL), City of, Alabama
188. Ozark (AL), City of, Alabama
189. Parrish (AL), City of, Alabama
190. Pell City (AL), City of, Alabama
191. Perry (AL), County of, Alabama
192. Phenix City (AL), City of, Alabama
193. Pickens (AL), County of, Alabama
194. Piedmont (AL), City of, Alabama
195. Pike (AL), County of, Alabama
196. Pleasant Grove (AL), City of, Alabama
197. Powell (AL), Town of, Alabama
198. Prattville (AL), City of, Alabama
199. Priceville (AL), Town of, Alabama
200. Prichard (AL), City of, Alabama
201. Ragland (AL), City of, Alabama
202. Rainbow City (AL), City of, Alabama
203. Rainsville (AL), City of, Alabama
204. Red Bay (AL), City of, Alabama
205. Robertsdale (AL), City of, Alabama
206. Rockford (AL), Town of, Alabama
207. Russell (AL), County of, Alabama
208. Russellville (AL), City of, Alabama
209. Satsuma (AL), City of, Alabama
210. Scottsboro (AL), City of, Alabama
211. Selma (AL), City of, Alabama
212. Sheffield (AL), City of, Alabama
213. Shelby (AL), County of, Alabama
214. Sipsy (AL), City of, Alabama
215. Slocomb (AL), City of, Alabama
216. Spanish Fort (AL), City of, Alabama
217. Springville (AL), City of, Alabama
218. St. Clair (AL), County of, Alabama
219. Sumiton (AL), City of, Alabama
220. Sumter (AL), County of, Alabama
221. Sweet Water (AL), Town of, Alabama
222. Sylacauga (AL), City of, Alabama
223. Sylacauga Health Care Authority (AL), Alabama

DRAFT – SUBJECT TO CHANGE FOR QUALITY CONTROL PURPOSES

224. Talladega (AL), City of, Alabama
225. Talladega (AL), County of, Alabama
226. Tallapoosa (AL), County of, Alabama
227. Tarrant (AL), City of, Alabama
228. Thomasville (AL), City of, Alabama
229. Tombigbee Health Care Authority (AL), Alabama
230. Troy (AL), City of, Alabama
231. Trussville (AL), City of, Alabama
232. Tuscaloosa (AL), City of, Alabama
233. Tuscaloosa (AL), County of, Alabama
234. Tuscumbia (AL), City of, Alabama
235. Tuskegee (AL), City of, Alabama
236. Union Springs (AL), City of, Alabama
237. Uniontown (AL), City of, Alabama
238. Vance (AL), Town of, Alabama
239. Vernon (AL), City of, Alabama
240. Vestavia Hills (AL), City of, Alabama
241. Walker (AL), County of, Alabama
242. Washington (AL), County of, Alabama
243. Weaver (AL), City of, Alabama
244. West Blocton (AL), Town of, Alabama
245. Wilcox (AL), County of, Alabama
246. Winfield (AL), City of, Alabama
247. Woodville (AL), Town of, Alabama
248. Yellow Bluff (AL), Town of, Alabama
249. Grande Prairie (AB), City of, Alberta
250. Arizona Counties Insurance Pool (AZ), Arizona
251. Arizona Municipal Risk Retention Pool (AZ), Arizona
252. Arizona School Alliance for Workers' Compensation, Inc. (AZ), Arizona
253. Apache (AZ), County of, Arizona
254. Bullhead City (AZ), City of, Arizona
255. Cochise (AZ), County of, Arizona
256. Coconino (AZ), County of, Arizona
257. Gila (AZ), County of, Arizona
258. Glendale (AZ), City of, Arizona
259. Graham (AZ), County of, Arizona
260. Greenlee (AZ), County of, Arizona
261. Kingman (AZ), City of, Arizona
262. La Paz (AZ), County of, Arizona
263. Maricopa (AZ), County of, Arizona
264. Mohave (AZ), County of, Arizona
265. Navajo (AZ), County of, Arizona
266. Phoenix (AZ), City of, Arizona
267. Pima (AZ), County of, Arizona
268. Pinal (AZ), County of, Arizona
269. Prescott (AZ), City of, Arizona
270. Santa Cruz (AZ), County of, Arizona
271. Surprise (AZ), City of, Arizona
272. Tucson (AZ), City of, Arizona
273. Yavapai (AZ), County of, Arizona
274. Yuma (AZ), County of, Arizona
275. Adona (AR), City of, Arkansas
276. Alexander (AR), City of, Arkansas
277. Alicia (AR), City of, Arkansas
278. Allport (AR), City of, Arkansas
279. Alma (AR), City of, Arkansas
280. Almyra (AR), City of, Arkansas
281. Alpena (AR), City of, Arkansas
282. Altheimer (AR), City of, Arkansas
283. Altus (AR), City of, Arkansas
284. Amagon (AR), City of, Arkansas
285. Amity (AR), City of, Arkansas
286. Anthonyville (AR), City of, Arkansas
287. Antoine (AR), City of, Arkansas
288. Arkadelphia (AR), City of, Arkansas
289. Arkansas (AR), County of, Arkansas
290. Arkansas City (AR), City of, Arkansas
291. Ash Flat (AR), City of, Arkansas
292. Ashdown (AR), City of, Arkansas
293. Ashley (AR), County of, Arkansas
294. Association of Arkansas Counties (AR), Arkansas
295. Association of Arkansas Counties Risk Management Fund (AR), Arkansas
296. Association of Arkansas Counties Workers' Compensation Trust (AR), Arkansas
297. Atkins (AR), City of, Arkansas
298. Aubrey (AR), City of, Arkansas
299. Augusta (AR), City of, Arkansas
300. Austin (AR), City of, Arkansas
301. Avoca (AR), City of, Arkansas
302. Bald Knob (AR), City of, Arkansas
303. Banks (AR), City of, Arkansas
304. Barling (AR), City of, Arkansas
305. Bassett (AR), City of, Arkansas
306. Batesville (AR), City of, Arkansas
307. Bauxite (AR), City of, Arkansas
308. Baxter (AR), County of, Arkansas
309. Bay (AR), City of, Arkansas
310. Bearden (AR), City of, Arkansas

DRAFT – SUBJECT TO CHANGE FOR QUALITY CONTROL PURPOSES

311. Beaver (AR), City of, Arkansas
312. Beebe (AR), City of, Arkansas
313. Beedeville (AR), City of, Arkansas
314. Bella Vista (AR), City of, Arkansas
315. Bellefonte (AR), City of, Arkansas
316. Belleville (AR), City of, Arkansas
317. Ben Lomond (AR), City of, Arkansas
318. Benton (AR), County of, Arkansas
319. Benton (AR), City of, Arkansas
320. Bentonville (AR), City of, Arkansas
321. Bergman (AR), City of, Arkansas
322. Berryville (AR), City of, Arkansas
323. Bethel Heights (AR), City of, Arkansas
324. Big Flat (AR), City of, Arkansas
325. Bigelow (AR), City of, Arkansas
326. Biggers (AR), City of, Arkansas
327. Birdsong (AR), City of, Arkansas
328. Biscoe (AR), City of, Arkansas
329. Black Oak (AR), City of, Arkansas
330. Black Rock (AR), City of, Arkansas
331. Black Springs (AR), City of, Arkansas
332. Blevins (AR), City of, Arkansas
333. Blue Eye (AR), City of, Arkansas
334. Blue Mountain (AR), City of, Arkansas
335. Bluff City (AR), City of, Arkansas
336. Blytheville (AR), City of, Arkansas
337. Bodcaw (AR), City of, Arkansas
338. Bonanza (AR), City of, Arkansas
339. Bono (AR), City of, Arkansas
340. Boone (AR), County of, Arkansas
341. Booneville (AR), City of, Arkansas
342. Bradford (AR), City of, Arkansas
343. Bradley (AR), County of, Arkansas
344. Bradley (AR), City of, Arkansas
345. Branch (AR), City of, Arkansas
346. Briarcliff (AR), City of, Arkansas
347. Brinkley (AR), City of, Arkansas
348. Brookland (AR), City of, Arkansas
349. Bryant (AR), City of, Arkansas
350. Buckner (AR), City of, Arkansas
351. Bull Shoals (AR), City of, Arkansas
352. Burdette (AR), City of, Arkansas
353. Cabot (AR), City of, Arkansas
354. Caddo Valley (AR), City of, Arkansas
355. Caldwell (AR), City of, Arkansas
356. Cale (AR), City of, Arkansas
357. Calhoun (AR), County of, Arkansas
358. Calico Rock (AR), City of, Arkansas
359. Calion (AR), City of, Arkansas
360. Camden (AR), City of, Arkansas
361. Cammack Village (AR), City of, Arkansas
362. Campbell Station (AR), City of, Arkansas
363. Caraway (AR), City of, Arkansas
364. Carlisle (AR), City of, Arkansas
365. Carroll (AR), County of, Arkansas
366. Carthage (AR), City of, Arkansas
367. Casa (AR), City of, Arkansas
368. Cash (AR), City of, Arkansas
369. Caulksville (AR), City of, Arkansas
370. Cave City (AR), City of, Arkansas
371. Cave Springs (AR), City of, Arkansas
372. Cedarville (AR), City of, Arkansas
373. Centerton (AR), City of, Arkansas
374. Central City (AR), City of, Arkansas
375. Charleston (AR), City of, Arkansas
376. Cherokee Village (AR), City of, Arkansas
377. Cherry Valley (AR), City of, Arkansas
378. Chester (AR), City of, Arkansas
379. Chicot (AR), County of, Arkansas
380. Chidester (AR), City of, Arkansas
381. Clarendon (AR), City of, Arkansas
382. Clark (AR), County of, Arkansas
383. Clarksville (AR), City of, Arkansas
384. Clay (AR), County of, Arkansas
385. Cleburne (AR), County of, Arkansas
386. Cleveland (AR), County of, Arkansas
387. Clinton (AR), City of, Arkansas
388. Coal Hill (AR), City of, Arkansas
389. Colt (AR), City of, Arkansas
390. Columbia (AR), County of, Arkansas
391. Concord (AR), City of, Arkansas
392. Conway (AR), County of, Arkansas
393. Conway (AR), City of, Arkansas
394. Corning (AR), City of, Arkansas
395. Cotter (AR), City of, Arkansas
396. Cotton Plant (AR), City of, Arkansas
397. Cove (AR), City of, Arkansas
398. Coy (AR), City of, Arkansas
399. Craighead (AR), County of, Arkansas
400. Crawford (AR), County of, Arkansas
401. Crawfordsville (AR), City of, Arkansas
402. Crittenden (AR), County of, Arkansas

DRAFT – SUBJECT TO CHANGE FOR QUALITY CONTROL PURPOSES

403. Cross (AR), County of, Arkansas
404. Crossett (AR), City of, Arkansas
405. Cushman (AR), City of, Arkansas
406. Daisy (AR), City of, Arkansas
407. Dallas (AR), County of, Arkansas
408. Damascus (AR), City of, Arkansas
409. Danville (AR), City of, Arkansas
410. Dardanelle (AR), City of, Arkansas
411. Datto (AR), City of, Arkansas
412. De Queen (AR), City of, Arkansas
413. Decatur (AR), City of, Arkansas
414. Delaplaine (AR), City of, Arkansas
415. Delight (AR), City of, Arkansas
416. Dell (AR), City of, Arkansas
417. Denning (AR), City of, Arkansas
418. Dermott (AR), City of, Arkansas
419. Des Arc (AR), City of, Arkansas
420. Desha (AR), County of, Arkansas
421. DeValls Bluff (AR), City of, Arkansas
422. Dewitt (AR), City of, Arkansas
423. Diamond City (AR), City of, Arkansas
424. Diaz (AR), City of, Arkansas
425. Dierks (AR), City of, Arkansas
426. Donaldson (AR), City of, Arkansas
427. Dover (AR), City of, Arkansas
428. Drew (AR), County of, Arkansas
429. Dumas (AR), City of, Arkansas
430. Dyer (AR), City of, Arkansas
431. Dyess (AR), City of, Arkansas
432. Earle (AR), City of, Arkansas
433. East Camden (AR), City of, Arkansas
434. Edmondson (AR), City of, Arkansas
435. Egypt (AR), City of, Arkansas
436. El Dorado (AR), City of, Arkansas
437. Elaine (AR), City of, Arkansas
438. Elkins (AR), City of, Arkansas
439. Elm Springs (AR), City of, Arkansas
440. Emerson (AR), City of, Arkansas
441. Emmet (AR), City of, Arkansas
442. England (AR), City of, Arkansas
443. Enola (AR), City of, Arkansas
444. Etowah (AR), City of, Arkansas
445. Eudora (AR), City of, Arkansas
446. Eureka Springs (AR), City of, Arkansas
447. Evening Shade (AR), City of, Arkansas
448. Everton (AR), City of, Arkansas
449. Fairfield Bay (AR), City of, Arkansas
450. Fargo (AR), City of, Arkansas
451. Farmington (AR), City of, Arkansas
452. Faulkner (AR), County of, Arkansas
453. Felsenthal (AR), City of, Arkansas
454. Fifty-Six (AR), City of, Arkansas
455. Fisher (AR), City of, Arkansas
456. Flippin (AR), City of, Arkansas
457. Fordyce (AR), City of, Arkansas
458. Foreman (AR), City of, Arkansas
459. Forrest City (AR), City of, Arkansas
460. Fort Smith (AR), City of, Arkansas
461. Fouke (AR), City of, Arkansas
462. Fountain Hill (AR), City of, Arkansas
463. Fountain Lake (AR), City of, Arkansas
464. Fourche (AR), City of, Arkansas
465. Franklin (AR), County of, Arkansas
466. Franklin (AR), City of, Arkansas
467. Friendship (AR), City of, Arkansas
468. Fulton (AR), County of, Arkansas
469. Fulton (AR), City of, Arkansas
470. Garfield (AR), City of, Arkansas
471. Garland (AR), County of, Arkansas
472. Garland (AR), City of, Arkansas
473. Garner (AR), City of, Arkansas
474. Gassville (AR), City of, Arkansas
475. Gateway (AR), City of, Arkansas
476. Gentry (AR), City of, Arkansas
477. Georgetown (AR), City of, Arkansas
478. Gilbert (AR), City of, Arkansas
479. Gillett (AR), City of, Arkansas
480. Gillham (AR), City of, Arkansas
481. Gilmore (AR), City of, Arkansas
482. Glenwood (AR), City of, Arkansas
483. Goshen (AR), City of, Arkansas
484. Gosnell (AR), City of, Arkansas
485. Gould (AR), City of, Arkansas
486. Grady (AR), City of, Arkansas
487. Grannis (AR), City of, Arkansas
488. Grant (AR), County of, Arkansas
489. Gravette (AR), City of, Arkansas
490. Green Forest (AR), City of, Arkansas
491. Greenbrier (AR), City of, Arkansas
492. Greene (AR), County of, Arkansas
493. Greenland (AR), City of, Arkansas
494. Greenway (AR), City of, Arkansas

DRAFT – SUBJECT TO CHANGE FOR QUALITY CONTROL PURPOSES

495. Greenwood (AR), City of, Arkansas
496. Greers Ferry (AR), City of, Arkansas
497. Griffithville (AR), City of, Arkansas
498. Grubbs (AR), City of, Arkansas
499. Guion (AR), City of, Arkansas
500. Gum Springs (AR), City of, Arkansas
501. Gurdon (AR), City of, Arkansas
502. Guy (AR), City of, Arkansas
503. Hackett (AR), City of, Arkansas
504. Hamburg (AR), City of, Arkansas
505. Hampton (AR), City of, Arkansas
506. Hardy (AR), City of, Arkansas
507. Harrell (AR), City of, Arkansas
508. Harrisburg (AR), City of, Arkansas
509. Harrison (AR), City of, Arkansas
510. Hartford (AR), City of, Arkansas
511. Hartman (AR), City of, Arkansas
512. Haskell (AR), City of, Arkansas
513. Hatfield (AR), City of, Arkansas
514. Havana (AR), City of, Arkansas
515. Haynes (AR), City of, Arkansas
516. Hazen (AR), City of, Arkansas
517. Heber Springs (AR), City of, Arkansas
518. Hector (AR), City of, Arkansas
519. Helena - West Helena (AR), City of, Arkansas
520. Hempstead (AR), County of, Arkansas
521. Hermitage (AR), City of, Arkansas
522. Hickory Ridge (AR), City of, Arkansas
523. Higden (AR), City of, Arkansas
524. Higginson (AR), City of, Arkansas
525. Highfill (AR), City of, Arkansas
526. Highland (AR), City of, Arkansas
527. Hindsville (AR), City of, Arkansas
528. Holland (AR), City of, Arkansas
529. Holly Grove (AR), City of, Arkansas
530. Hope (AR), City of, Arkansas
531. Horatio (AR), City of, Arkansas
532. Horseshoe Bend (AR), City of, Arkansas
533. Horseshoe Lake (AR), City of, Arkansas
534. Hot Spring (AR), County of, Arkansas
535. Hot Springs (AR), City of, Arkansas
536. Houston (AR), City of, Arkansas
537. Howard (AR), County of, Arkansas
538. Hoxie (AR), City of, Arkansas
539. Hughes (AR), City of, Arkansas
540. Humnoke (AR), City of, Arkansas
541. Humphrey (AR), City of, Arkansas
542. Hunter (AR), City of, Arkansas
543. Huntington (AR), City of, Arkansas
544. Huntsville (AR), City of, Arkansas
545. Huttig (AR), City of, Arkansas
546. Imboden (AR), City of, Arkansas
547. Independence (AR), County of, Arkansas
548. Izard (AR), County of, Arkansas
549. Jackson (AR), County of, Arkansas
550. Jacksonport (AR), City of, Arkansas
551. Jacksonville (AR), City of, Arkansas
552. Jasper (AR), City of, Arkansas
553. Jefferson (AR), County of, Arkansas
554. Jennette (AR), City of, Arkansas
555. Jericho (AR), City of, Arkansas
556. Jerome (AR), City of, Arkansas
557. Johnson (AR), County of, Arkansas
558. Johnson (AR), City of, Arkansas
559. Joiner (AR), City of, Arkansas
560. Jonesboro (AR), City of, Arkansas
561. Judsonia (AR), City of, Arkansas
562. Junction City (AR), City of, Arkansas
563. Keiser (AR), City of, Arkansas
564. Kensett (AR), City of, Arkansas
565. Keo (AR), City of, Arkansas
566. Kibler (AR), City of, Arkansas
567. Kingsland (AR), City of, Arkansas
568. Knobel (AR), City of, Arkansas
569. Knoxville (AR), City of, Arkansas
570. La Grange (AR), City of, Arkansas
571. Lafayette (AR), County of, Arkansas
572. Lafe (AR), City of, Arkansas
573. Lake City (AR), City of, Arkansas
574. Lake View (AR), City of, Arkansas
575. Lake Village (AR), City of, Arkansas
576. Lakeview (AR), City of, Arkansas
577. Lamar (AR), City of, Arkansas
578. Lavaca (AR), City of, Arkansas
579. Lawrence (AR), County of, Arkansas
580. Leachville (AR), City of, Arkansas
581. Lead Hill (AR), City of, Arkansas
582. Lee (AR), County of, Arkansas
583. Leola (AR), City of, Arkansas
584. Lepanto (AR), City of, Arkansas
585. Leslie (AR), City of, Arkansas
586. Letona (AR), City of, Arkansas

DRAFT – SUBJECT TO CHANGE FOR QUALITY CONTROL PURPOSES

587. Lewisville (AR), City of, Arkansas
588. Lexa (AR), City of, Arkansas
589. Lincoln (AR), County of, Arkansas
590. Lincoln (AR), City of, Arkansas
591. Little Flock (AR), City of, Arkansas
592. Little River (AR), County of, Arkansas
593. Little Rock (AR), City of, Arkansas
594. Lockesburg (AR), City of, Arkansas
595. Logan (AR), County of, Arkansas
596. London (AR), City of, Arkansas
597. Lonoke (AR), County of, Arkansas
598. Lonoke (AR), City of, Arkansas
599. Lonsdale (AR), City of, Arkansas
600. Louann (AR), City of, Arkansas
601. Lowell (AR), City of, Arkansas
602. Luxora (AR), City of, Arkansas
603. Lynn (AR), City of, Arkansas
604. Madison (AR), County of, Arkansas
605. Madison (AR), City of, Arkansas
606. Magazine (AR), City of, Arkansas
607. Magness (AR), City of, Arkansas
608. Magnolia (AR), City of, Arkansas
609. Malvern (AR), City of, Arkansas
610. Mammoth Spring (AR), City of, Arkansas
611. Manila (AR), City of, Arkansas
612. Mansfield (AR), City of, Arkansas
613. Marianna (AR), City of, Arkansas
614. Marie (AR), City of, Arkansas
615. Marion (AR), County of, Arkansas
616. Marion (AR), City of, Arkansas
617. Marked Tree (AR), City of, Arkansas
618. Marmaduke (AR), City of, Arkansas
619. Marshall (AR), City of, Arkansas
620. Marvell (AR), City of, Arkansas
621. Maumelle (AR), City of, Arkansas
622. Mayflower (AR), City of, Arkansas
623. Maynard (AR), City of, Arkansas
624. McCaskill (AR), City of, Arkansas
625. McCrory (AR), City of, Arkansas
626. McDougal (AR), City of, Arkansas
627. McGehee (AR), City of, Arkansas
628. McNab (AR), City of, Arkansas
629. McNeil (AR), City of, Arkansas
630. McRae (AR), City of, Arkansas
631. Melbourne (AR), City of, Arkansas
632. Mena (AR), City of, Arkansas
633. Menifee (AR), City of, Arkansas
634. Midland (AR), City of, Arkansas
635. Miller (AR), County of, Arkansas
636. Mineral Springs (AR), City of, Arkansas
637. Minturn (AR), City of, Arkansas
638. Mississippi (AR), County of, Arkansas
639. Mitchellville (AR), City of, Arkansas
640. Monette (AR), City of, Arkansas
641. Monroe (AR), County of, Arkansas
642. Montgomery (AR), County of, Arkansas
643. Monticello (AR), City of, Arkansas
644. Montrose (AR), City of, Arkansas
645. Moorefield (AR), City of, Arkansas
646. Moro (AR), City of, Arkansas
647. Morrilton (AR), City of, Arkansas
648. Morrison Bluff (AR), City of, Arkansas
649. Mount Ida (AR), City of, Arkansas
650. Mount Pleasant (AR), City of, Arkansas
651. Mount Vernon (AR), City of, Arkansas
652. Mountain Home (AR), City of, Arkansas
653. Mountain Pine (AR), City of, Arkansas
654. Mountain View (AR), City of, Arkansas
655. Mountainburg (AR), City of, Arkansas
656. Mulberry (AR), City of, Arkansas
657. Murfreesboro (AR), City of, Arkansas
658. Nashville (AR), City of, Arkansas
659. Nevada (AR), County of, Arkansas
660. Newark (AR), City of, Arkansas
661. Newport (AR), City of, Arkansas
662. Newton (AR), County of, Arkansas
663. Nimmons (AR), City of, Arkansas
664. Norfolk (AR), City of, Arkansas
665. Norman (AR), City of, Arkansas
666. Norphlet (AR), City of, Arkansas
667. North Little Rock (AR), City of, Arkansas
668. Oak Grove (AR), City of, Arkansas
669. Oak Grove Heights (AR), City of, Arkansas
670. Oakhaven (AR), City of, Arkansas
671. Oden (AR), City of, Arkansas
672. Ogden (AR), City of, Arkansas
673. Oil Trough (AR), City of, Arkansas
674. O’Kean (AR), City of, Arkansas
675. Okolona (AR), City of, Arkansas
676. Ola (AR), City of, Arkansas
677. Omaha (AR), City of, Arkansas
678. Oppelo (AR), City of, Arkansas

DRAFT – SUBJECT TO CHANGE FOR QUALITY CONTROL PURPOSES

679. Osceola (AR), City of, Arkansas
680. Ouachita (AR), County of, Arkansas
681. Oxford (AR), City of, Arkansas
682. Ozan (AR), City of, Arkansas
683. Ozark (AR), City of, Arkansas
684. Palestine (AR), City of, Arkansas
685. Pangburn (AR), City of, Arkansas
686. Paragould (AR), City of, Arkansas
687. Paris (AR), City of, Arkansas
688. Parkdale (AR), City of, Arkansas
689. Parkin (AR), City of, Arkansas
690. Patmos (AR), City of, Arkansas
691. Patterson (AR), City of, Arkansas
692. Pea Ridge (AR), City of, Arkansas
693. Peach Orchard (AR), City of, Arkansas
694. Perla (AR), City of, Arkansas
695. Perry (AR), County of, Arkansas
696. Perry (AR), City of, Arkansas
697. Perrytown (AR), City of, Arkansas
698. Perryville (AR), City of, Arkansas
699. Phillips (AR), County of, Arkansas
700. Piggott (AR), City of, Arkansas
701. Pike (AR), County of, Arkansas
702. Pindall (AR), City of, Arkansas
703. Pine Bluff (AR), City of, Arkansas
704. Pineville (AR), City of, Arkansas
705. Plainview (AR), City of, Arkansas
706. Pleasant Plains (AR), City of, Arkansas
707. Plumerville (AR), City of, Arkansas
708. Pocahontas (AR), City of, Arkansas
709. Poinsett (AR), County of, Arkansas
710. Polk (AR), County of, Arkansas
711. Pollard (AR), City of, Arkansas
712. Pope (AR), County of, Arkansas
713. Portia (AR), City of, Arkansas
714. Portland (AR), City of, Arkansas
715. Pottsville (AR), City of, Arkansas
716. Powhatan (AR), City of, Arkansas
717. Poyen (AR), City of, Arkansas
718. Prairie (AR), County of, Arkansas
719. Prairie Grove (AR), City of, Arkansas
720. Prattsville (AR), City of, Arkansas
721. Prescott (AR), City of, Arkansas
722. Pulaski (AR), County of, Arkansas
723. Pyatt (AR), City of, Arkansas
724. Quitman (AR), City of, Arkansas
725. Randolph (AR), County of, Arkansas
726. Ratcliff (AR), City of, Arkansas
727. Ravenden (AR), City of, Arkansas
728. Ravenden Springs (AR), City of, Arkansas
729. Rector (AR), City of, Arkansas
730. Redfield (AR), City of, Arkansas
731. Reed (AR), City of, Arkansas
732. Reyno (AR), City of, Arkansas
733. Rison (AR), City of, Arkansas
734. Rockport (AR), City of, Arkansas
735. Roe (AR), City of, Arkansas
736. Rogers (AR), City of, Arkansas
737. Rondo (AR), City of, Arkansas
738. Rose Bud (AR), City of, Arkansas
739. Rosston (AR), City of, Arkansas
740. Rudy (AR), City of, Arkansas
741. Russell (AR), City of, Arkansas
742. Russellville (AR), City of, Arkansas
743. Salem (AR), City of, Arkansas
744. Salesville (AR), City of, Arkansas
745. Saline (AR), County of, Arkansas
746. Scott (AR), County of, Arkansas
747. Scranton (AR), City of, Arkansas
748. Searcy (AR), County of, Arkansas
749. Searcy (AR), City of, Arkansas
750. Sebastian (AR), County of, Arkansas
751. Sedgwick (AR), City of, Arkansas
752. Sevier (AR), County of, Arkansas
753. Shannon Hills (AR), City of, Arkansas
754. Sharp (AR), County of, Arkansas
755. Sheridan (AR), City of, Arkansas
756. Sherrill (AR), City of, Arkansas
757. Sherwood (AR), City of, Arkansas
758. Shirley (AR), City of, Arkansas
759. Sidney (AR), City of, Arkansas
760. Siloam Springs (AR), City of, Arkansas
761. Smackover (AR), City of, Arkansas
762. Smithville (AR), City of, Arkansas
763. South Lead Hill (AR), City of, Arkansas
764. Sparkman (AR), City of, Arkansas
765. Springdale (AR), City of, Arkansas
766. Springtown (AR), City of, Arkansas
767. St. Charles (AR), City of, Arkansas
768. St. Francis (AR), County of, Arkansas
769. St. Francis (AR), City of, Arkansas
770. St. Joe (AR), City of, Arkansas

DRAFT – SUBJECT TO CHANGE FOR QUALITY CONTROL PURPOSES

- 771. St. Paul (AR), City of, Arkansas
- 772. Stamps (AR), City of, Arkansas
- 773. Star City (AR), City of, Arkansas
- 774. Stephens (AR), City of, Arkansas
- 775. Stone (AR), County of, Arkansas
- 776. Strawberry (AR), City of, Arkansas
- 777. Strong (AR), City of, Arkansas
- 778. Stuttgart (AR), City of, Arkansas
- 779. Subiaco (AR), City of, Arkansas
- 780. Success (AR), City of, Arkansas
- 781. Sulphur Rock (AR), City of, Arkansas
- 782. Sulphur Springs (AR), City of, Arkansas
- 783. Summit (AR), City of, Arkansas
- 784. Sunset (AR), City of, Arkansas
- 785. Swifton (AR), City of, Arkansas
- 786. Taylor (AR), City of, Arkansas
- 787. Texarkana (AR), City of, Arkansas
- 788. Thornton (AR), City of, Arkansas
- 789. Tillar (AR), City of, Arkansas
- 790. Tinsman (AR), City of, Arkansas
- 791. Tollette (AR), City of, Arkansas
- 792. Tontitown (AR), City of, Arkansas
- 793. Traskwood (AR), City of, Arkansas
- 794. Trumann (AR), City of, Arkansas
- 795. Tuckerman (AR), City of, Arkansas
- 796. Tull (AR), City of, Arkansas
- 797. Tupelo (AR), City of, Arkansas
- 798. Turrell (AR), City of, Arkansas
- 799. Twin Groves (AR), City of, Arkansas
- 800. Tyronza (AR), City of, Arkansas
- 801. Ulm (AR), City of, Arkansas
- 802. Union (AR), County of, Arkansas
- 803. Valley Springs (AR), City of, Arkansas
- 804. Van Buren (AR), County of, Arkansas
- 805. Van Buren (AR), City of, Arkansas
- 806. Vandervoort (AR), City of, Arkansas
- 807. Victoria (AR), City of, Arkansas
- 808. Vilonia (AR), City of, Arkansas
- 809. Viola (AR), City of, Arkansas
- 810. Wabbaseka (AR), City of, Arkansas
- 811. Waldenburg (AR), City of, Arkansas
- 812. Waldo (AR), City of, Arkansas
- 813. Waldron (AR), City of, Arkansas
- 814. Walnut Ridge (AR), City of, Arkansas
- 815. Ward (AR), City of, Arkansas
- 816. Warren (AR), City of, Arkansas
- 817. Washington (AR), County of, Arkansas
- 818. Washington (AR), City of, Arkansas
- 819. Watson (AR), City of, Arkansas
- 820. Weiner (AR), City of, Arkansas
- 821. Weldon (AR), City of, Arkansas
- 822. West Fork (AR), City of, Arkansas
- 823. West Memphis (AR), City of, Arkansas
- 824. West Point (AR), City of, Arkansas
- 825. Western Grove (AR), City of, Arkansas
- 826. Wheatley (AR), City of, Arkansas
- 827. Whelen Springs (AR), City of, Arkansas
- 828. White (AR), County of, Arkansas
- 829. White Hall (AR), City of, Arkansas
- 830. Wickes (AR), City of, Arkansas
- 831. Widener (AR), City of, Arkansas
- 832. Wiederkehr Village (AR), City of, Arkansas
- 833. Williford (AR), City of, Arkansas
- 834. Willisville (AR), City of, Arkansas
- 835. Wilmar (AR), City of, Arkansas
- 836. Wilmot (AR), City of, Arkansas
- 837. Wilson (AR), City of, Arkansas
- 838. Wilton (AR), City of, Arkansas
- 839. Winchester (AR), City of, Arkansas
- 840. Winslow (AR), City of, Arkansas
- 841. Winthrop (AR), City of, Arkansas
- 842. Woodruff (AR), County of, Arkansas
- 843. Wooster (AR), City of, Arkansas
- 844. Wrightsville (AR), City of, Arkansas
- 845. Wynne (AR), City of, Arkansas
- 846. Yell (AR), County of, Arkansas
- 847. Yellville (AR), City of, Arkansas
- 848. Zinc (AR), City of, Arkansas
- 849. Alameda (CA), County of, California
- 850. Amador (CA), County of, California
- 851. Anaheim (CA), City of, California
- 852. Butte (CA), County of, California
- 853. Calaveras (CA), County of, California
- 854. Central California Alliance for Health (CA), California
- 855. Chico (CA), City of, California
- 856. Chula Vista (CA), City of, California
- 857. Clearlake (CA), City of, California
- 858. Commission On Medical Care d/b/a Partnership HealthPlan of California (CA), California
- 859. Contra Costa (CA), County of, California

DRAFT – SUBJECT TO CHANGE FOR QUALITY CONTROL PURPOSES

860. Costa Mesa (CA), City of, California
861. Del Norte (CA), County of, California
862. Downey Unified School District (CA), California
863. Dublin. (CA), City of, California
864. El Dorado (CA), County of, California
865. El Monte (CA), City of, California
866. Elk Grove Unified School District (CA), California
867. Encinitas (CA), City of, California
868. Eureka (CA), City of, California
869. Fresno (CA), County of, California
870. Fullerton (CA), City of, California
871. Glenn (CA), County of, California
872. Health Plan of San Joaquin (CA), California
873. Humboldt (CA), County of, California
874. Huntington Beach (CA), City of, California
875. Imperial (CA), County of, California
876. Inland Empire Health Plan (CA), California
877. Inyo (CA), County of, California
878. Irvine (CA), City of, California
879. Kern (CA), County of, California
880. Kern High School District (CA), California
881. La Habra (CA), City of, California
882. La Mesa (CA), City of, California
883. Laguna Beach (CA), City of, California
884. Lakeport (CA), City of, California
885. Lassen (CA), County of, California
886. Local Initiative Health Authority For Los Angeles County (CA), California
887. Los Angeles (CA), City of, California
888. Los Angeles (CA), County of, California
889. Madera (CA), County of, California
890. Marin (CA), County of, California
891. Mariposa (CA), County of, California
892. Mendocino (CA), County of, California
893. Merced (CA), County of, California
894. Modoc (CA), County of, California
895. Mono (CA), County of, California
896. Monterey (CA), County of, California
897. Montezuma Fire Protection District (CA), California
898. Murrieta (CA), City of, California
899. Napa (CA), County of, California
900. Nevada (CA), County of, California
901. Oakland (CA), City of, California
902. Orange (CA), County of, California
903. Oxnard (CA), City of, California
904. Placentia (CA), City of, California
905. Placer (CA), County of, California
906. Plumas (CA), County of, California
907. Riverside (CA), County of, California
908. Sacramento (CA), City of, California
909. Sacramento (CA), County of, California
910. San Benito (CA), County of, California
911. San Bernardino (CA), County of, California
912. San Clemente (CA), City of, California
913. San Diego (CA), City of, California
914. San Diego (CA), County of, California
915. San Francisco (CA), County of, California
916. San Joaquin (CA), County of, California
917. San Jose (CA), City of, California
918. San Luis Obispo (CA), County of, California
919. San Mateo (CA), County of, California
920. Santa Ana (CA), City of, California
921. Santa Barbara (CA), County of, California
922. Santa Barbara San Luis Obispo Regional Health Authority (CA), California
923. Santa Clara (CA), County of, California
924. Santa Cruz (CA), County of, California
925. Shasta (CA), County of, California
926. Siskiyou (CA), County of, California
927. Sonoma (CA), County of, California
928. Stockton (CA), City of, California
929. Sutter (CA), County of, California
930. Tehama (CA), County of, California
931. Trinity (CA), County of, California
932. Tulare (CA), County of, California
933. Tuolumne (CA), County of, California
934. Ventura (CA), County of, California
935. Ventura County Medi-Cal Managed Care Commission d/b/a Gold Coast Health Plan (CA), California
936. Westminster (CA), City of, California
937. Yolo (CA), County of, California
938. Yuba (CA), County of, California
939. Adams (CO), County of, Colorado
940. Alamosa (CO), City of, Colorado

DRAFT – SUBJECT TO CHANGE FOR QUALITY CONTROL PURPOSES

941. Alamosa (CO), County of, Colorado
942. Arapahoe (CO), County of, Colorado
943. Aurora (CO), City of, Colorado
944. Black Hawk (CO), City of, Colorado
945. Boulder (CO), County of, Colorado
946. Brighton (CO), City of, Colorado
947. Broomfield (CO), County of, Colorado
948. Chaffee (CO), County of, Colorado
949. Commerce City (CO), City of, Colorado
950. Conejos (CO), County of, Colorado
951. Crowley (CO), County of, Colorado
952. Denver (CO), County of, Colorado
953. Federal Heights (CO), City of, Colorado
954. Fremont (CO), County of, Colorado
955. Greeley (CO), City of, Colorado
956. Hudson (CO), Town of, Colorado
957. Huerfano (CO), County of, Colorado
958. Jefferson (CO), County of, Colorado
959. Lakewood (CO), City of, Colorado
960. Larimer (CO), County of, Colorado
961. Las Animas (CO), County of, Colorado
962. Mesa (CO), County of, Colorado
963. Mesa County Valley School District 51 (CO), Colorado
964. Northglenn (CO), City of, Colorado
965. Otero (CO), County of, Colorado
966. Pueblo (CO), County of, Colorado
967. Sheridan (CO), City of, Colorado
968. Teller (CO), County of, Colorado
969. Thornton (CO), City of, Colorado
970. Tri-County Health Department (CO), Colorado
971. Westminster (CO), City of, Colorado
972. Wheat Ridge (CO), City of, Colorado
973. Ansonia (CT), City of, Connecticut
974. Beacon Falls (CT), Town of, Connecticut
975. Berlin (CT), Town of, Connecticut
976. Bethlehem (CT), Town of, Connecticut
977. Bridgeport (CT), City of, Connecticut
978. Bristol (CT), City of, Connecticut
979. Coventry (CT), Town of, Connecticut
980. Danbury (CT), City of, Connecticut
981. Derby (CT), City of, Connecticut
982. East Hartford (CT), Town of, Connecticut
983. Enfield (CT), Town of, Connecticut
984. Fairfield (CT), Town of, Connecticut
985. Middlebury (CT), Town of, Connecticut
986. Middletown (CT), City of, Connecticut
987. Milford (CT), City of, Connecticut
988. Monroe (CT), Town of, Connecticut
989. Naugatuck (CT), Borough of, Connecticut
990. New Britain (CT), City of, Connecticut
991. New Haven (CT), City of, Connecticut
992. New London (CT), City of, Connecticut
993. New Milford (CT), Town of, Connecticut
994. Newtown (CT), Town of, Connecticut
995. North Haven (CT), Town of, Connecticut
996. Norwalk (CT), City of, Connecticut
997. Norwich (CT), City of, Connecticut
998. Oxford (CT), Town of, Connecticut
999. Prospect (CT), Town of, Connecticut
1000. Roxbury (CT), Town of, Connecticut
1001. Seymour (CT), Town of, Connecticut
1002. Shelton (CT), City of, Connecticut
1003. Southbury (CT), Town of, Connecticut
1004. Southington (CT), Town of, Connecticut
1005. Stratford (CT), Town of, Connecticut
1006. Thomaston (CT), Town of, Connecticut
1007. Tolland (CT), Town of, Connecticut
1008. Torrington (CT), City of, Connecticut
1009. Wallingford (CT), Town of, Connecticut
1010. Waterbury (CT), City of, Connecticut
1011. West Haven (CT), City of, Connecticut
1012. Wethersfield (CT), Town of, Connecticut
1013. Windham (CT), Town of, Connecticut
1014. Wolcott (CT), Town of, Connecticut
1015. Woodbury (CT), Town of, Connecticut
1016. Dover (DE), City of, Delaware
1017. Kent (DE), County of, Delaware
1018. Seaford (DE), City of, Delaware
1019. Sussex (DE), County of, Delaware
1020. Alachua (FL), County of, Florida
1021. Apopka (FL), City of, Florida
1022. Bay (FL), County of, Florida
1023. Bradenton (FL), City of, Florida
1024. Bradford (FL), County of, Florida
1025. Brevard (FL), County of, Florida
1026. Broward (FL), County of, Florida
1027. Calhoun (FL), County of, Florida
1028. Clay (FL), County of, Florida
1029. Clearwater (FL), City of, Florida
1030. Coconut Creek (FL), City of, Florida
1031. Coral Gables (FL), City of, Florida

DRAFT – SUBJECT TO CHANGE FOR QUALITY CONTROL PURPOSES

- 1032. Coral Springs (FL), City of, Florida
- 1033. Daytona Beach (FL), City of, Florida
- 1034. Daytona Beach Shores (FL), City of, Florida
- 1035. Deerfield Beach (FL), City of, Florida
- 1036. Delray Beach (FL), City of, Florida
- 1037. Deltona (FL), City of, Florida
- 1038. Dixie (FL), County of, Florida
- 1039. Eatonville (FL), Town of, Florida
- 1040. Escambia (FL), County of, Florida
- 1041. Florida City (FL), City of, Florida
- 1042. Fort Lauderdale (FL), City of, Florida
- 1043. Fort Pierce (FL), City of, Florida
- 1044. Gilchrist (FL), County of, Florida
- 1045. Gulf (FL), County of, Florida
- 1046. Halifax Hospital Medical Center (FL), Florida
- 1047. Hallandale Beach (FL), City of, Florida
- 1048. Hamilton (FL), County of, Florida
- 1049. Hernando (FL), County of, Florida
- 1050. Hillsborough (FL), County of, Florida
- 1051. Holmes (FL), County of, Florida
- 1052. Homestead (FL), City of, Florida
- 1053. Jackson (FL), County of, Florida
- 1054. Jacksonville (FL), City of, Florida
- 1055. Lake (FL), County of, Florida
- 1056. Lauderhill (FL), City of, Florida
- 1057. Lee (FL), County of, Florida
- 1058. Lee Memorial Health System d/b/a Lee Health (FL), Florida
- 1059. Leon (FL), County of, Florida
- 1060. Levy (FL), County of, Florida
- 1061. Lynn Haven (FL), City of, Florida
- 1062. Manatee (FL), County of, Florida
- 1063. Marion (FL), County of, Florida
- 1064. Miami (FL), City of, Florida
- 1065. Miami Gardens (FL), City of, Florida
- 1066. Miami-Dade (FL), County of, Florida
- 1067. Miami-Dade County School Board (FL), Florida
- 1068. Miramar (FL), City of, Florida
- 1069. Monroe (FL), County of, Florida
- 1070. New Port Richey (FL), City of, Florida
- 1071. Niceville (FL), City of, Florida
- 1072. North Broward Hospital District (FL), Florida
- 1073. North Miami (FL), City of, Florida
- 1074. Ocala (FL), City of, Florida
- 1075. Ocoee (FL), City of, Florida
- 1076. Okaloosa (FL), County of, Florida
- 1077. Orange (FL), County of, Florida
- 1078. Orlando (FL), City of, Florida
- 1079. Ormond Beach (FL), City of, Florida
- 1080. Osceola (FL), County of, Florida
- 1081. Oviedo (FL), City of, Florida
- 1082. Palatka (FL), City of, Florida
- 1083. Palm Bay (FL), City of, Florida
- 1084. Palm Beach (FL), County of, Florida
- 1085. Palmetto (FL), City of, Florida
- 1086. Panama City (FL), City of, Florida
- 1087. Pasco (FL), County of, Florida
- 1088. Pembroke Pines (FL), City of, Florida
- 1089. Pensacola (FL), City of, Florida
- 1090. Pinellas (FL), County of, Florida
- 1091. Pinellas Park (FL), City of, Florida
- 1092. Polk (FL), County of, Florida
- 1093. Pompano Beach (FL), City of, Florida
- 1094. Port St. Lucie (FL), City of, Florida
- 1095. Putnam (FL), County of, Florida
- 1096. Sanford (FL), City of, Florida
- 1097. Santa Rosa (FL), County of, Florida
- 1098. Sarasota (FL), City of, Florida
- 1099. Sarasota (FL), County of, Florida
- 1100. Sarasota County Public Hospital District (FL), Florida
- 1101. Seminole (FL), County of, Florida
- 1102. South Florida Behavioral Health Network (FL), Florida
- 1103. St. Augustine (FL), City of, Florida
- 1104. St. Johns (FL), County of, Florida
- 1105. St. Lucie (FL), County of, Florida
- 1106. St. Petersburg (FL), City of, Florida
- 1107. Stuart (FL), City of, Florida
- 1108. Suwannee (FL), County of, Florida
- 1109. Sweetwater (FL), City of, Florida
- 1110. Tallahassee (FL), City of, Florida
- 1111. Tampa (FL), City of, Florida
- 1112. Taylor (FL), County of, Florida
- 1113. Union (FL), County of, Florida
- 1114. Volusia (FL), County of, Florida
- 1115. Walton (FL), County of, Florida
- 1116. Washington (FL), County of, Florida
- 1117. West Volusia Hospital Authority (FL), Florida

DRAFT – SUBJECT TO CHANGE FOR QUALITY CONTROL PURPOSES

- 1118. Adel (GA), City of, Georgia
- 1119. Albany (GA), City of, Georgia
- 1120. Alma (GA), City of, Georgia
- 1121. Appling (GA), County of (Sheriff), Georgia
- 1122. Appling (GA), County of, Georgia
- 1123. Arlington (GA), City of, Georgia
- 1124. Athens-Clarke (GA), County of, Georgia
- 1125. Atkinson (GA), County of, Georgia
- 1126. Atlanta (GA), City of, Georgia
- 1127. Augusta (GA), City of, Georgia
- 1128. Bacon (GA), County of, Georgia
- 1129. Bacon County Hospital Foundation (GA), Georgia
- 1130. Bainbridge (GA), City of, Georgia
- 1131. Baldwin (GA), County of (Sheriff), Georgia
- 1132. Banks (GA), County of, Georgia
- 1133. Bartow (GA), County of, Georgia
- 1134. Ben Hill (GA), County of, Georgia
- 1135. Berrien (GA), County of, Georgia
- 1136. Bibb (GA), County of (Sheriff), Georgia
- 1137. Bibb County School District (GA), Georgia
- 1138. Blackshear (GA), City of, Georgia
- 1139. Blakely (GA), City of, Georgia
- 1140. Brantley (GA), County of, Georgia
- 1141. Brooks (GA), County of, Georgia
- 1142. Brunswick (GA), City of, Georgia
- 1143. Bulloch (GA), County of, Georgia
- 1144. Burke (GA), County of, Georgia
- 1145. Butts (GA), County of, Georgia
- 1146. Camden (GA), County of, Georgia
- 1147. Candler (GA), County of, Georgia
- 1148. Candler County Hospital Authority (GA), Georgia
- 1149. Carroll (GA), County of, Georgia
- 1150. Cartersville (GA), City of, Georgia
- 1151. Catoosa (GA), County of, Georgia
- 1152. Charlton (GA), County of, Georgia
- 1153. Chatham (GA), County of, Georgia
- 1154. Chatham County Hospital Authority (GA), Georgia
- 1155. Chattooga (GA), County of, Georgia
- 1156. Cherokee (GA), County of, Georgia
- 1157. Clay (GA), County of, Georgia
- 1158. Clayton (GA), County of, Georgia
- 1159. Clinch (GA), County of, Georgia
- 1160. Clinch County Hospital Authority (GA), Georgia
- 1161. Cobb (GA), County of, Georgia
- 1162. Coffee (GA), County of (Sheriff), Georgia
- 1163. Columbia (GA), County of, Georgia
- 1164. Columbus (GA), City of, Georgia
- 1165. Cook (GA), County of, Georgia
- 1166. Crawford (GA), County of (Sheriff), Georgia
- 1167. Crisp (GA), County of (Sheriff), Georgia
- 1168. Crisp (GA), County of, Georgia
- 1169. Dade (GA), County of, Georgia
- 1170. Damascus (GA), City of, Georgia
- 1171. Dawson (GA), City of, Georgia
- 1172. Dawson (GA), County of, Georgia
- 1173. Decatur (GA), County of, Georgia
- 1174. DeKalb (GA), County of, Georgia
- 1175. Demorest (GA), City of, Georgia
- 1176. Dodge County Hospital Authority (GA), Georgia
- 1177. Dooly (GA), County of, Georgia
- 1178. Doraville (GA), City of, Georgia
- 1179. Dougherty (GA), County of, Georgia
- 1180. Douglas (GA), County of, Georgia
- 1181. Dunwoody (GA), City of, Georgia
- 1182. Early (GA), County of, Georgia
- 1183. Echols (GA), County of, Georgia
- 1184. Effingham (GA), County of, Georgia
- 1185. Elbert (GA), County of, Georgia
- 1186. Emanuel (GA), County of, Georgia
- 1187. Evans (GA), County of, Georgia
- 1188. Evans Memorial Hospital, Inc. (GA), Georgia
- 1189. Fannin (GA), County of, Georgia
- 1190. Fayette (GA), County of, Georgia
- 1191. Fitzgerald (GA), City of, Georgia
- 1192. Floyd (GA), County of, Georgia
- 1193. Forsyth (GA), County of, Georgia
- 1194. Fulton (GA), County of, Georgia
- 1195. Gainesville (GA), City of, Georgia
- 1196. Glascock (GA), County of, Georgia
- 1197. Glynn (GA), County of (Sheriff), Georgia
- 1198. Glynn (GA), County of, Georgia
- 1199. Grady (GA), County of, Georgia

DRAFT – SUBJECT TO CHANGE FOR QUALITY CONTROL PURPOSES

1200. Greene (GA), County of, Georgia
1201. Gwinnett (GA), County of, Georgia
1202. Habersham (GA), County of, Georgia
1203. Habersham County Medical Center (GA), Georgia
1204. Hall (GA), County of, Georgia
1205. Hancock (GA), County of, Georgia
1206. Harris (GA), County of (Sheriff), Georgia
1207. Heard (GA), County of, Georgia
1208. Henry (GA), County of, Georgia
1209. Hospital Authority of Bainbridge and Decatur County (GA), Georgia
1210. Hospital Authority of Baxley and Appling County (GA), Georgia
1211. Hospital Authority of Bleckley County (GA), Georgia
1212. Hospital Authority of Valdosta and Lowndes County (GA), Georgia
1213. Hospital Authority of Wayne County (GA), Georgia
1214. Houston (GA), County of (Sheriff), Georgia
1215. Houston (GA), County of, Georgia
1216. Irwin (GA), County of, Georgia
1217. Jackson (GA), County of, Georgia
1218. Jasper (GA), County of, Georgia
1219. Jeff Davis (GA), County of (Sheriff), Georgia
1220. Jeff Davis (GA), County of, Georgia
1221. Jefferson (GA), County of, Georgia
1222. Johnson (GA), County of, Georgia
1223. Jones (GA), County of (Sheriff), Georgia
1224. Jones (GA), County of, Georgia
1225. Lakeland (GA), City of, Georgia
1226. Lanier (GA), County of, Georgia
1227. Laurens (GA), County of (Sheriff), Georgia
1228. Laurens (GA), County of, Georgia
1229. Lee (GA), County of, Georgia
1230. Liberty (GA), County of, Georgia
1231. Lincoln (GA), County of, Georgia
1232. Long (GA), County of, Georgia
1233. Lowndes (GA), County of, Georgia
1234. Lumpkin (GA), County of, Georgia
1235. Macon (GA), County of, Georgia
1236. Macon-Bibb (GA), County of, Georgia
1237. Madison (GA), County of, Georgia
1238. McDuffie (GA), County of, Georgia
1239. McIntosh (GA), County of, Georgia
1240. Meriwether (GA), County of (Sheriff), Georgia
1241. Meriwether (GA), County of, Georgia
1242. Milledgeville (GA), City of, Georgia
1243. Monroe (GA), County of, Georgia
1244. Montgomery (GA), County of, Georgia
1245. Murray (GA), County of (Sheriff), Georgia
1246. Nashville (GA), City of, Georgia
1247. Newton (GA), County of, Georgia
1248. Oconee (GA), County of (Sheriff), Georgia
1249. Oconee (GA), County of, Georgia
1250. Oglethorpe (GA), County of, Georgia
1251. Peach (GA), County of (Sheriff), Georgia
1252. Peach (GA), County of, Georgia
1253. Pierce (GA), County of (Sheriff), Georgia
1254. Pierce (GA), County of, Georgia
1255. Pike (GA), County of, Georgia
1256. Polk (GA), County of, Georgia
1257. Pooler (GA), City of, Georgia
1258. Pulaski (GA), County of, Georgia
1259. Rabun (GA), County of, Georgia
1260. Randolph (GA), County of, Georgia
1261. Richmond Hill (GA), City of, Georgia
1262. Rockdale (GA), County of, Georgia
1263. Rome (GA), City of, Georgia
1264. Sandy Springs (GA), City of, Georgia
1265. Savannah (GA), City of, Georgia
1266. Schley (GA), County of, Georgia
1267. Screven (GA), County of (Sheriff), Georgia
1268. Screven (GA), County of, Georgia
1269. Seminole (GA), County of, Georgia
1270. Spalding (GA), County of, Georgia
1271. Springfield (GA), City of, Georgia
1272. Stephens (GA), County of, Georgia
1273. Sumter (GA), County of, Georgia
1274. Taliaferro (GA), County of, Georgia
1275. Tattnall (GA), County of, Georgia
1276. Telfair (GA), County of (Sheriff), Georgia

DRAFT – SUBJECT TO CHANGE FOR QUALITY CONTROL PURPOSES

- 1277. Tift (GA), County of (Sheriff), Georgia
- 1278. Tifton (GA), City of, Georgia
- 1279. Toombs (GA), County of, Georgia
- 1280. Towns (GA), County of, Georgia
- 1281. Troup (GA), County of, Georgia
- 1282. Twiggs (GA), County of, Georgia
- 1283. Union (GA), County of, Georgia
- 1284. Walton (GA), County of, Georgia
- 1285. Ware (GA), County of (Sheriff), Georgia
- 1286. Warren (GA), County of, Georgia
- 1287. Warwick (GA), City of, Georgia
- 1288. Washington (GA), County of, Georgia
- 1289. Wayne (GA), County of (Sheriff), Georgia
- 1290. Wayne (GA), County of, Georgia
- 1291. Whitfield (GA), County of, Georgia
- 1292. Wilcox (GA), County of, Georgia
- 1293. Wilkes (GA), County of, Georgia
- 1294. Wilkinson (GA), County of, Georgia
- 1295. Woodbury (GA), City of, Georgia
- 1296. Worth (GA), County of, Georgia
- 1297. Hawai'i (HI), County of, Hawai'i
- 1298. Kaua'i (HI), County of, Hawai'i
- 1299. Ada (ID), County of, Idaho
- 1300. Adams (ID), County of, Idaho
- 1301. Bannock (ID), County of, Idaho
- 1302. Bingham (ID), County of, Idaho
- 1303. Blaine (ID), County of, Idaho
- 1304. Boise (ID), City of, Idaho
- 1305. Boise (ID), County of, Idaho
- 1306. Bonneville (ID), County of, Idaho
- 1307. Camas (ID), County of, Idaho
- 1308. Canyon (ID), County of, Idaho
- 1309. Caribou (ID), County of, Idaho
- 1310. Cassia (ID), County of, Idaho
- 1311. Chubbuck (ID), City of, Idaho
- 1312. Elmore (ID), County of, Idaho
- 1313. Gooding (ID), County of, Idaho
- 1314. Latah (ID), County of, Idaho
- 1315. Minidoka (ID), County of, Idaho
- 1316. Owyhee (ID), County of, Idaho
- 1317. Payette (ID), County of, Idaho
- 1318. Pocatello (ID), City of, Idaho
- 1319. Preston (ID), City of, Idaho
- 1320. Twin Falls (ID), City of, Idaho
- 1321. Twin Falls (ID), County of, Idaho
- 1322. Addison (IL), Village of, Illinois
- 1323. Alexander (IL), County of, Illinois
- 1324. Algonquin (IL), Village of, Illinois
- 1325. Algonquin – Lake in the Hills Fire Protection District (IL), Illinois
- 1326. Anna (IL), City of, Illinois
- 1327. Arlington Heights (IL), Village of, Illinois
- 1328. Barrington (IL), Village of, Illinois
- 1329. Bartlett (IL), Village of, Illinois
- 1330. Bartlett Fire Protection District (IL), Illinois
- 1331. Batavia (IL), City of, Illinois
- 1332. Beach Park (IL), Village of, Illinois
- 1333. Bedford Park (IL), Village of, Illinois
- 1334. Beecher (IL), Village of, Illinois
- 1335. Bellwood (IL), Village of, Illinois
- 1336. Bensenville (IL), Village of, Illinois
- 1337. Benton (IL), City of, Illinois
- 1338. Berkeley (IL), Village of, Illinois
- 1339. Berwyn (IL), City of, Illinois
- 1340. Bloomingdale (IL), Village of, Illinois
- 1341. Bloomington (IL), Village of, Illinois
- 1342. Board of Education of East Aurora, School District 131 (IL), Illinois
- 1343. Board of Education of Joliet Township High School, District 204 (IL), Illinois
- 1344. Board of Education of Thornton Fractional Township High Schools, District 215 (IL), Illinois
- 1345. Board of Education of Thornton Township High Schools, District 205 (IL), Illinois
- 1346. Bolingbrook (IL), Village of, Illinois
- 1347. Bond (IL), County of, Illinois
- 1348. Boone (IL), County of, Illinois
- 1349. Bridgeview (IL), Village of, Illinois
- 1350. Broadview (IL), Village of, Illinois
- 1351. Brookfield (IL), Village of, Illinois
- 1352. Buffalo Grove (IL), Village of, Illinois
- 1353. Burbank (IL), City of, Illinois
- 1354. Bureau (IL), County of, Illinois
- 1355. Burr Ridge (IL), Village of, Illinois
- 1356. Calhoun (IL), County of, Illinois
- 1357. Campton Hills (IL), Village of, Illinois
- 1358. Carbondale (IL), City of, Illinois
- 1359. Carol Stream (IL), Village of, Illinois

DRAFT – SUBJECT TO CHANGE FOR QUALITY CONTROL PURPOSES

- 1360. Carol Stream Fire Protection District (IL), Illinois
- 1361. Bloomingdale (IL), Village of, Illinois
- 1362. Cary (IL), Village of, Illinois
- 1363. Cary Area Public Library (IL), Illinois
- 1364. Champaign (IL), County of, Illinois
- 1365. Channahon (IL), Village of, Illinois
- 1366. Chicago (IL), City of, Illinois
- 1367. Chicago Board of Education District No. 299 (IL), Illinois
- 1368. Chicago Heights (IL), City of, Illinois
- 1369. Chicago Ridge (IL), Village of, Illinois
- 1370. Christian (IL), County of, Illinois
- 1371. Clarendon Hills (IL), Village of, Illinois
- 1372. Coal City (IL), Village of, Illinois
- 1373. Collinsville (IL), City of, Illinois
- 1374. Coles (IL), County of, Illinois
- 1375. Colona (IL), City of, Illinois
- 1376. Cook (IL), County of, Illinois
- 1377. Countryside (IL), City of, Illinois
- 1378. Crest Hill (IL), City of, Illinois
- 1379. Crete (IL), Village of, Illinois
- 1380. Crete Township (IL), Township of, Illinois
- 1381. Crystal Lake (IL), City of, Illinois
- 1382. Darien (IL), City of, Illinois
- 1383. Deerfield (IL), Village of, Illinois
- 1384. DeKalb (IL), City of, Illinois
- 1385. DeKalb (IL), County of, Illinois
- 1386. Des Plaines (IL), City of, Illinois
- 1387. Dolton (IL), Village of, Illinois
- 1388. DuPage (IL), County of, Illinois
- 1389. DuPage Public Safety Communications (DU-COMM) (IL), Illinois
- 1390. East Hazel Crest (IL), Village of, Illinois
- 1391. East Moline (IL), City of, Illinois
- 1392. Edwards (IL), County of, Illinois
- 1393. Effingham (IL), City of, Illinois
- 1394. Effingham (IL), County of, Illinois
- 1395. Elk Grove Village (IL), Village of, Illinois
- 1396. Evanston (IL), City of, Illinois
- 1397. Evergreen Park (IL), Village of, Illinois
- 1398. Flossmoor (IL), Village of, Illinois
- 1399. Forest Park (IL), Village of, Illinois
- 1400. Forest Preserve District of DuPage County (IL), Illinois
- 1401. Forest Preserve District of Kane County (IL), Illinois
- 1402. Forest Preserve District of Winnebago County (IL), Illinois
- 1403. Franklin (IL), County of, Illinois
- 1404. Franklin Park (IL), Village of, Illinois
- 1405. Freeport (IL), City of, Illinois
- 1406. Gallatin (IL), County of, Illinois
- 1407. Gilberts (IL), Village of, Illinois
- 1408. Glen Carbon (IL), Village of, Illinois
- 1409. Glen Ellyn (IL), Village of, Illinois
- 1410. Glencoe (IL), Village of, Illinois
- 1411. Glenview (IL), Village of, Illinois
- 1412. Glenview Park District (IL), Illinois
- 1413. Granite City (IL), City of, Illinois
- 1414. Hamilton (IL), County of, Illinois
- 1415. Hanover Park (IL), Village of, Illinois
- 1416. Hardin (IL), County of, Illinois
- 1417. Harrisburg (IL), City of, Illinois
- 1418. Harvey. (IL), City of, Illinois
- 1419. Harwood Heights (IL), Village of, Illinois
- 1420. Hazel Crest (IL), Village of, Illinois
- 1421. Henry (IL), County of, Illinois
- 1422. Herrin (IL), City of, Illinois
- 1423. Highland Park (IL), City of, Illinois
- 1424. Highwood (IL), City of, Illinois
- 1425. Hillside (IL), Village of, Illinois
- 1426. Hinsdale (IL), Village of, Illinois
- 1427. Hodgkins (IL), Village of, Illinois
- 1428. Hoffman Estates (IL), Village of, Illinois
- 1429. Homer Glen (IL), Village of, Illinois
- 1430. Homewood (IL), Village of, Illinois
- 1431. Homewood Public Library (IL), Illinois
- 1432. Huntley (IL), Village of, Illinois
- 1433. Indian Head Park (IL), Village of, Illinois
- 1434. Intergovernmental Personnel Benefit Cooperative (IL), Illinois
- 1435. Intergovernmental Risk Management Agency (IL), Illinois
- 1436. Itasca (IL), Village of, Illinois
- 1437. Jasper (IL), County of, Illinois
- 1438. Jefferson (IL), County of, Illinois
- 1439. Jersey (IL), County of, Illinois
- 1440. Johnson (IL), County of, Illinois
- 1441. Joint Action Water Agency (IL), Illinois

DRAFT – SUBJECT TO CHANGE FOR QUALITY CONTROL PURPOSES

- 1442. Justice (IL), Village of, Illinois
- 1443. Kane (IL), County of, Illinois
- 1444. Kankakee (IL), City of, Illinois
- 1445. Kankakee (IL), County of, Illinois
- 1446. Kendall (IL), County of, Illinois
- 1447. Kenilworth (IL), Village of, Illinois
- 1448. La Grange (IL), Village of, Illinois
- 1449. La Grange Park (IL), Village of, Illinois
- 1450. Lake (IL), County of (Sheriff), Illinois
- 1451. Lake (IL), County of, Illinois
- 1452. Lake Bluff (IL), Village of, Illinois
- 1453. Lake Forest (IL), City of, Illinois
- 1454. Lake in the Hills (IL), Village of, Illinois
- 1455. Lake Zurich (IL), Village of, Illinois
- 1456. LaSalle (IL), County of, Illinois
- 1457. Lawrence (IL), County of, Illinois
- 1458. Lee (IL), County of, Illinois
- 1459. Lemont (IL), Village of, Illinois
- 1460. Libertyville (IL), Village of, Illinois
- 1461. Lincolnville (IL), Village of, Illinois
- 1462. Lisle (IL), Village of, Illinois
- 1463. Lisle Park District (IL), Illinois
- 1464. Lisle Woodridge Fire Protection District (IL), Illinois
- 1465. Livingston (IL), County of, Illinois
- 1466. Lockport (IL), City of, Illinois
- 1467. Lombard (IL), Village of, Illinois
- 1468. Lyons (IL), Township of, Illinois
- 1469. Lyons (IL), Village of, Illinois
- 1470. Lyons Township Area Community Center (IL), Illinois
- 1471. Macon (IL), County of, Illinois
- 1472. Macoupin (IL), County of, Illinois
- 1473. Marion (IL), City of, Illinois
- 1474. Marion (IL), County of, Illinois
- 1475. Massac (IL), County of, Illinois
- 1476. Maywood (IL), Village of, Illinois
- 1477. McCook (IL), Village of, Illinois
- 1478. McHenry (IL), City of, Illinois
- 1479. McHenry (IL), County of, Illinois
- 1480. McLean (IL), County of, Illinois
- 1481. Melrose Park (IL), Village of, Illinois
- 1482. Merrionette Park (IL), Village of, Illinois
- 1483. Metropolis (IL), City of, Illinois
- 1484. Metropolitan Pier and Exposition Authority (IL), Illinois
- 1485. Mokena (IL), Village of, Illinois
- 1486. Monee (IL), Village of, Illinois
- 1487. Monroe (IL), County of, Illinois
- 1488. Montgomery (IL), Village of, Illinois
- 1489. Morton Grove (IL), Village of, Illinois
- 1490. Mount Prospect (IL), Village of, Illinois
- 1491. Mundelein (IL), Village of, Illinois
- 1492. Municipal Consolidated Dispatch (IL), Illinois
- 1493. Naperville Park District (IL), Illinois
- 1494. New Baden (IL), Village of, Illinois
- 1495. North Aurora (IL), Village of, Illinois
- 1496. North East Multi-Regional Training Center (IL), Illinois
- 1497. North Riverside (IL), Village of, Illinois
- 1498. Northbrook (IL), Village of, Illinois
- 1499. Northbrook Public Library (IL), Illinois
- 1500. Northeastern Illinois Public Safety Training Academy (IL), Illinois
- 1501. Northwest Central Dispatch System (IL), Illinois
- 1502. Northfield (IL), Village of, Illinois
- 1503. Northlake (IL), City of, Illinois
- 1504. Oak Brook (IL), Village of, Illinois
- 1505. Oak Lawn (IL), Village of, Illinois
- 1506. Oak Park (IL), Township of, Illinois
- 1507. Oak Park (IL), Village of, Illinois
- 1508. Oak Park Public Library (IL), Illinois
- 1509. Olympia Fields (IL), Village of, Illinois
- 1510. Orland Fire Protection District (IL), Illinois
- 1511. Orland Park (IL), Village of, Illinois
- 1512. Oswego (IL), Village of, Illinois
- 1513. Oswegoland Park District (IL), Illinois
- 1514. Palatine (IL), Village of, Illinois
- 1515. Palatine Police Department (IL), Illinois
- 1516. Palos Heights (IL), City of, Illinois
- 1517. Palos Hills (IL), City of, Illinois
- 1518. Palos Park (IL), Village of, Illinois
- 1519. Park Forest (IL), Village of, Illinois
- 1520. Park Ridge (IL), City of, Illinois
- 1521. Pekin (IL), City of, Illinois
- 1522. Peoria (IL), City of, Illinois
- 1523. Peotone (IL), Village of, Illinois
- 1524. Piatt (IL), County of, Illinois
- 1525. Plainfield (IL), Village of, Illinois
- 1526. Posen (IL), Village of, Illinois
- 1527. Princeton (IL), City of, Illinois

DRAFT – SUBJECT TO CHANGE FOR QUALITY CONTROL PURPOSES

- 1528. Pulaski (IL), County of, Illinois
- 1529. Richton Park (IL), Village of, Illinois
- 1530. River Forest (IL), Village of, Illinois
- 1531. River Grove (IL), Village of, Illinois
- 1532. Riverside (IL), Village of, Illinois
- 1533. Rochelle (IL), City of, Illinois
- 1534. Rock Falls (IL), City of, Illinois
- 1535. Rockford (IL), City of, Illinois
- 1536. Rolling Meadows (IL), City of, Illinois
- 1537. Roscoe (IL), Village of, Illinois
- 1538. Roselle (IL), Village of, Illinois
- 1539. Saline (IL), County of, Illinois
- 1540. Sangamon (IL), County of, Illinois
- 1541. Schaumburg (IL), Village of, Illinois
- 1542. Schiller Park (IL), Village of, Illinois
- 1543. Schuyler (IL), County of, Illinois
- 1544. Sesser (IL), City of, Illinois
- 1545. Shelby (IL), County of, Illinois
- 1546. South Chicago Heights (IL), Village of, Illinois
- 1547. South Holland (IL), Village of, Illinois
- 1548. Southeast Emergency Communications (SEECOM) (IL), Illinois
- 1549. Spring Grove (IL), Village of, Illinois
- 1550. St. Clair (IL), County of, Illinois
- 1551. Steger (IL), Village of, Illinois
- 1552. Stickney (IL), Village of, Illinois
- 1553. Stone Park (IL), Village of, Illinois
- 1554. Streamwood (IL), Village of, Illinois
- 1555. Streator (IL), City of, Illinois
- 1556. Sugar Grove (IL), Village of, Illinois
- 1557. Summit (IL), Village of, Illinois
- 1558. Swansea (IL), Village of, Illinois
- 1559. Tinley Park (IL), Village of, Illinois
- 1560. Trenton (IL), City of, Illinois
- 1561. Union (IL), County of, Illinois
- 1562. Villa Park (IL), Village of, Illinois
- 1563. Wabash (IL), County of, Illinois
- 1564. Warrenville (IL), City of, Illinois
- 1565. Washington (IL), City of, Illinois
- 1566. Washington (IL), County of, Illinois
- 1567. Wauconda (IL), Village of, Illinois
- 1568. Waukegan Community Unit School District (IL), Illinois
- 1569. West Central Consolidated Communications (IL), Illinois
- 1570. West Chicago (IL), City of, Illinois
- 1571. West Chicago Fire Protection District (IL), Illinois
- 1572. West Dundee (IL), Village of, Illinois
- 1573. West Frankfort (IL), City of, Illinois
- 1574. West Franklin (IL), County of (Central Dispatch), Illinois
- 1575. West Suburban Consolidated Dispatch Center (IL), Illinois
- 1576. Westchester (IL), Village of, Illinois
- 1577. Western Springs (IL), Village of, Illinois
- 1578. Westmont (IL), Village of, Illinois
- 1579. Westmont Police Department (IL), Illinois
- 1580. Wheaton (IL), City of, Illinois
- 1581. Wheeling (IL), Village of, Illinois
- 1582. White (IL), County of, Illinois
- 1583. Will (IL), County of, Illinois
- 1584. Williamson (IL), County of, Illinois
- 1585. Willowbrook (IL), Village of, Illinois
- 1586. Wilmette (IL), Village of, Illinois
- 1587. Winfield (IL), Village of, Illinois
- 1588. Winfield Fire Protection District (IL), Illinois
- 1589. Winnebago (IL), County of, Illinois
- 1590. Winnetka (IL), Village of, Illinois
- 1591. Wood Dale (IL), City of, Illinois
- 1592. Wood River (IL), City of, Illinois
- 1593. Woodridge (IL), Village of, Illinois
- 1594. Woodridge Public Library (IL), Illinois
- 1595. Alexandria (IN), City of, Indiana
- 1596. Allen (IN), County of, Indiana
- 1597. Austin (IN), City of, Indiana
- 1598. Beech Grove (IN), City of, Indiana
- 1599. Benton (IN), County of, Indiana
- 1600. Blackford (IN), County of, Indiana
- 1601. Bloomington (IN), City of, Indiana
- 1602. Brownstown (IN), Town of, Indiana
- 1603. Chandler (IN), Town of, Indiana
- 1604. Connersville (IN), City of, Indiana
- 1605. Danville (IN), Town of, Indiana
- 1606. Delaware (IN), County of, Indiana
- 1607. Elwood (IN), City of, Indiana
- 1608. Evansville (IN), City of, Indiana
- 1609. Fayette (IN), County of, Indiana
- 1610. Fishers (IN), City of, Indiana
- 1611. Fort Wayne Community Schools (IN), Indiana

DRAFT – SUBJECT TO CHANGE FOR QUALITY CONTROL PURPOSES

- 1612. Franklin (IN), City of, Indiana
- 1613. Franklin (IN), County of, Indiana
- 1614. Gary (IN), City of, Indiana
- 1615. Greenwood (IN), City of, Indiana
- 1616. Hammond (IN), City of, Indiana
- 1617. Hartford City (IN), City of, Indiana
- 1618. Howard (IN), County of, Indiana
- 1619. Huntington (IN), City of, Indiana
- 1620. Indianapolis (IN), City of, Indiana
- 1621. Jackson (IN), County of, Indiana
- 1622. Jasper (IN), City of, Indiana
- 1623. Jay (IN), County of, Indiana
- 1624. Jeffersonville (IN), City of, Indiana
- 1625. Jennings (IN), County of, Indiana
- 1626. Kokomo (IN), City of, Indiana
- 1627. Lafayette (IN), City of, Indiana
- 1628. Lake (IN), County of, Indiana
- 1629. LaPorte (IN), County of, Indiana
- 1630. Lawrence (IN), City of, Indiana
- 1631. Lawrence (IN), County of, Indiana
- 1632. Logansport (IN), City of, Indiana
- 1633. Madison (IN), City of, Indiana
- 1634. Madison (IN), County of, Indiana
- 1635. Marion (IN), County of, Indiana
- 1636. Marshall (IN), County of, Indiana
- 1637. Martinsville (IN), City of, Indiana
- 1638. Mishawaka (IN), City of, Indiana
- 1639. Mishawaka (IN), City of, Indiana
- 1640. Monroe (IN), County of, Indiana
- 1641. Montpelier (IN), City of, Indiana
- 1642. Mooresville (IN), Town of, Indiana
- 1643. Morgan (IN), County of, Indiana
- 1644. New Albany (IN), City of, Indiana
- 1645. New Castle (IN), City of, Indiana
- 1646. Noblesville (IN), City of, Indiana
- 1647. Orange (IN), County of, Indiana
- 1648. Pendleton (IN), Town of, Indiana
- 1649. Penn-Harris-Madison School Corporation (IN), Indiana
- 1650. Peru (IN), City of, Indiana
- 1651. Plainfield (IN), Town of, Indiana
- 1652. Porter (IN), County of, Indiana
- 1653. Portland (IN), City of, Indiana
- 1654. Pulaski (IN), County of, Indiana
- 1655. Richmond (IN), City of, Indiana
- 1656. Ripley (IN), County of, Indiana
- 1657. School City of Mishawaka (IN), Indiana
- 1658. Scott (IN), County of, Indiana
- 1659. Seymour (IN), City of, Indiana
- 1660. Shelbyville (IN), City of, Indiana
- 1661. Sheridan (IN), Town of, Indiana
- 1662. Smith-Green Community Schools (IN), Indiana
- 1663. South Bend (IN), City of, Indiana
- 1664. South Bend Community School Corporation (IN), Indiana
- 1665. St. Joseph (IN), County of, Indiana
- 1666. Starke (IN), County of, Indiana
- 1667. Tippecanoe (IN), County of, Indiana
- 1668. Upland (IN), Town of, Indiana
- 1669. Vanderburgh (IN), County of, Indiana
- 1670. Vigo (IN), County of, Indiana
- 1671. West Lafayette (IN), City of, Indiana
- 1672. Westfield (IN), City of, Indiana
- 1673. Zionsville (IN), Town of, Indiana
- 1674. Adair (IA), County of, Iowa
- 1675. Adams (IA), County of, Iowa
- 1676. Allamakee (IA), County of, Iowa
- 1677. Appanoose (IA), County of, Iowa
- 1678. Audubon (IA), County of, Iowa
- 1679. Benton (IA), County of, Iowa
- 1680. Black Hawk (IA), County of, Iowa
- 1681. Bremer (IA), County of, Iowa
- 1682. Buchanan (IA), County of, Iowa
- 1683. Buena Vista (IA), County of, Iowa
- 1684. Calhoun (IA), County of, Iowa
- 1685. Carroll (IA), County of, Iowa
- 1686. Cedar (IA), County of, Iowa
- 1687. Cerro Gordo (IA), County of, Iowa
- 1688. Cherokee (IA), County of, Iowa
- 1689. Chickasaw (IA), County of, Iowa
- 1690. Clay (IA), County of, Iowa
- 1691. Clayton (IA), County of, Iowa
- 1692. Clinton (IA), County of, Iowa
- 1693. Dallas (IA), County of, Iowa
- 1694. Delaware (IA), County of, Iowa
- 1695. Des Moines (IA), County of, Iowa
- 1696. Emmet (IA), County of, Iowa
- 1697. Fayette (IA), County of, Iowa
- 1698. Fremont (IA), County of, Iowa
- 1699. Hamilton (IA), County of, Iowa
- 1700. Hancock (IA), County of, Iowa
- 1701. Hardin (IA), County of, Iowa
- 1702. Harrison (IA), County of, Iowa

DRAFT – SUBJECT TO CHANGE FOR QUALITY CONTROL PURPOSES

- 1703. Henry (IA), County of, Iowa
- 1704. Howard (IA), County of, Iowa
- 1705. Humboldt (IA), County of, Iowa
- 1706. Ida (IA), County of, Iowa
- 1707. Jasper (IA), County of, Iowa
- 1708. Johnson (IA), County of, Iowa
- 1709. Jones (IA), County of, Iowa
- 1710. Keokuk (IA), County of, Iowa
- 1711. Lee (IA), County of, Iowa
- 1712. Lyon (IA), County of, Iowa
- 1713. Madison (IA), County of, Iowa
- 1714. Mahaska (IA), County of, Iowa
- 1715. Marion (IA), County of, Iowa
- 1716. Mills (IA), County of, Iowa
- 1717. Mitchell (IA), County of, Iowa
- 1718. Monroe (IA), County of, Iowa
- 1719. Montgomery (IA), County of, Iowa
- 1720. Muscatine (IA), County of, Iowa
- 1721. O'Brien (IA), County of, Iowa
- 1722. Osceola (IA), County of, Iowa
- 1723. Plymouth (IA), County of, Iowa
- 1724. Pocahontas (IA), County of, Iowa
- 1725. Polk (IA), County of, Iowa
- 1726. Pottawattamie (IA), County of, Iowa
- 1727. Poweshiek (IA), County of, Iowa
- 1728. Sac (IA), County of, Iowa
- 1729. Scott (IA), County of, Iowa
- 1730. Shelby (IA), County of, Iowa
- 1731. Sioux (IA), County of, Iowa
- 1732. Tama (IA), County of, Iowa
- 1733. Taylor (IA), County of, Iowa
- 1734. Union (IA), County of, Iowa
- 1735. Webster (IA), County of, Iowa
- 1736. Winnebago (IA), County of, Iowa
- 1737. Winneshiek (IA), County of, Iowa
- 1738. Worth (IA), County of, Iowa
- 1739. Wright (IA), County of, Iowa
- 1740. Allen (KS), County of, Kansas
- 1741. Barber (KS), County of, Kansas
- 1742. Bourbon (KS), County of, Kansas
- 1743. Cherokee (KS), County of, Kansas
- 1744. Cowley (KS), County of, Kansas
- 1745. Crawford (KS), County of, Kansas
- 1746. Dickinson (KS), County of, Kansas
- 1747. Elk (KS), County of, Kansas
- 1748. Elkhardt (KS), City of, Kansas
- 1749. Finney (KS), County of, Kansas
- 1750. Ford (KS), County of, Kansas
- 1751. Grant (KS), County of, Kansas
- 1752. Greenwood (KS), County of, Kansas
- 1753. Harvey (KS), County of, Kansas
- 1754. Johnson (KS), County of, Kansas
- 1755. Leavenworth (KS), County of, Kansas
- 1756. Manter (KS), City of, Kansas
- 1757. Meade (KS), County of, Kansas
- 1758. Montgomery (KS), County of, Kansas
- 1759. Morton (KS), County of, Kansas
- 1760. Neosho (KS), County of, Kansas
- 1761. Overland Park (KS), City of, Kansas
- 1762. Pratt (KS), County of, Kansas
- 1763. Reno (KS), County of, Kansas
- 1764. Sedgwick (KS), County of, Kansas
- 1765. Seward (KS), County of, Kansas
- 1766. Shawnee (KS), County of, Kansas
- 1767. Stanton (KS), County of, Kansas
- 1768. Ulysses (KS), City of, Kansas
- 1769. Wabaunsee (KS), County of, Kansas
- 1770. Wichita (KS), City of, Kansas
- 1771. Wyandotte County/Kansas City (KS), Unified Government of, Kansas
- 1772. Adair (KY), County of (Fiscal Court), Kentucky
- 1773. Allen (KY), County of, Kentucky
- 1774. Anderson (KY), County of (Fiscal Court), Kentucky
- 1775. Ballard (KY), County of, Kentucky
- 1776. Bath (KY), County of (Fiscal Court), Kentucky
- 1777. Bell (KY), County of (Fiscal Court), Kentucky
- 1778. Bellefonte (KY), City of, Kentucky
- 1779. Benham (KY), City of, Kentucky
- 1780. Board of Education of Breathitt County Public Schools (KY), Kentucky
- 1781. Board of Education of Bullitt County Public Schools (KY), Kentucky
- 1782. Board of Education of Estill County Public Schools (KY), Kentucky
- 1783. Board of Education of Fayette County Public Schools (KY), Kentucky
- 1784. Board of Education of Harrison County Public Schools (KY), Kentucky

DRAFT – SUBJECT TO CHANGE FOR QUALITY CONTROL PURPOSES

1785. Board of Education of Hart County Public Schools (KY), Kentucky
1786. Board of Education of Jefferson County Public Schools (KY), Kentucky
1787. Board of Education of Johnson County Public School District (KY), Kentucky
1788. Board of Education of LaRue County Public Schools (KY), Kentucky
1789. Board of Education of Lawrence County Public Schools (KY), Kentucky
1790. Board of Education of Martin County Public Schools (KY), Kentucky
1791. Board of Education of Menifee County Public Schools (KY), Kentucky
1792. Board of Education of Owsley County Public Schools (KY), Kentucky
1793. Board of Education of Wolfe County Public Schools (KY), Kentucky
1794. Boone (KY), County of (Fiscal Court), Kentucky
1795. Bourbon (KY), County of (Fiscal Court), Kentucky
1796. Boyd (KY), County of (Fiscal Court), Kentucky
1797. Boyle (KY), County of (Fiscal Court), Kentucky
1798. Bracken (KY), County of (Fiscal Court), Kentucky
1799. Breathitt (KY), County of (Fiscal Court), Kentucky
1800. Breckinridge (KY), County of, Kentucky
1801. Buckhorn (KY), City of, Kentucky
1802. Bullitt (KY), County of (Fiscal Court), Kentucky
1803. Caldwell (KY), County of (Fiscal Court), Kentucky
1804. Calloway (KY), County of (Fiscal Court), Kentucky
1805. Campbell (KY), County of (Fiscal Court), Kentucky
1806. Campbellsville (KY), City of, Kentucky
1807. Carlisle (KY), County of (Fiscal Court), Kentucky
1808. Carter (KY), County of (Fiscal Court), Kentucky
1809. Casey (KY), County of (Fiscal Court), Kentucky
1810. Christian (KY), County of (Fiscal Court), Kentucky
1811. Clark (KY), County of (Fiscal Court), Kentucky
1812. Clay (KY), County of (Fiscal Court), Kentucky
1813. Clinton (KY), County of (Fiscal Court), Kentucky
1814. Columbia (KY), City of, Kentucky
1815. Covington (KY), City of, Kentucky
1816. Cumberland (KY), County of (Fiscal Court), Kentucky
1817. Daviess (KY), County of (Fiscal Court), Kentucky
1818. Edmonson (KY), County of (Fiscal Court), Kentucky
1819. Elliott (KY), County of (Fiscal Court), Kentucky
1820. Estill (KY), County of (Fiscal Court), Kentucky
1821. Estill County Emergency Medical Services (KY), Kentucky
1822. Fleming (KY), County of (Fiscal Court), Kentucky
1823. Florence (KY), City of, Kentucky
1824. Floyd (KY), County of, Kentucky
1825. Franklin (KY), County of (Fiscal Court), Kentucky
1826. Fulton (KY), County of (Fiscal Court), Kentucky
1827. Gallatin (KY), County of (Fiscal Court), Kentucky
1828. Garrard (KY), County of (Fiscal Court), Kentucky
1829. Grant (KY), County of (Fiscal Court), Kentucky
1830. Grayson (KY), City of, Kentucky
1831. Green (KY), County of (Fiscal Court), Kentucky
1832. Greenup (KY), County of (Fiscal Court), Kentucky
1833. Greenup (KY), City of, Kentucky
1834. Hancock (KY), County of (Fiscal Court), Kentucky
1835. Hardin (KY), County of (Fiscal Court), Kentucky
1836. Harlan (KY), County of (Fiscal Court), Kentucky

DRAFT – SUBJECT TO CHANGE FOR QUALITY CONTROL PURPOSES

1837. Harlan (KY), City of, Kentucky
1838. Harrison (KY), County of (Fiscal Court), Kentucky
1839. Hart (KY), County of (Fiscal Court), Kentucky
1840. Henderson (KY), County of (Fiscal Court), Kentucky
1841. Henderson (KY), City of, Kentucky
1842. Henry (KY), County of (Fiscal Court), Kentucky
1843. Hickman (KY), County of (Fiscal Court), Kentucky
1844. Hillview (KY), City of, Kentucky
1845. Hopkins (KY), County of (Fiscal Court), Kentucky
1846. Hyden (KY), City of, Kentucky
1847. Inez (KY), City of, Kentucky
1848. Jamestown (KY), City of, Kentucky
1849. Jenkins (KY), City of, Kentucky
1850. Jessamine (KY), County of (Fiscal Court), Kentucky
1851. Kenton (KY), County of (Fiscal Court), Kentucky
1852. Kentucky River District Health Department (KY), Kentucky
1853. Knott (KY), County of, Kentucky
1854. Knox (KY), County of (Fiscal Court), Kentucky
1855. Larue (KY), County of (Fiscal Court), Kentucky
1856. Laurel (KY), County of (Fiscal Court), Kentucky
1857. Lawrence (KY), County of, Kentucky
1858. Lee (KY), County of (Fiscal Court), Kentucky
1859. Leslie (KY), County of (Fiscal Court), Kentucky
1860. Letcher (KY), County of (Fiscal Court), Kentucky
1861. Lewis (KY), County of (Fiscal Court), Kentucky
1862. Lexington-Fayette Urban (KY), County of, Kentucky
1863. Lincoln (KY), County of (Fiscal Court), Kentucky
1864. Logan (KY), County of (Fiscal Court), Kentucky
1865. London (KY), City of, Kentucky
1866. Louisville-Jefferson (KY), County of, Kentucky
1867. Loyall (KY), City of, Kentucky
1868. Lynch (KY), City of, Kentucky
1869. Madison (KY), County of (Fiscal Court), Kentucky
1870. Manchester (KY), City of, Kentucky
1871. Marshall (KY), County of (Fiscal Court), Kentucky
1872. Martin (KY), County of (Fiscal Court), Kentucky
1873. Mason (KY), County of (Fiscal Court), Kentucky
1874. McCracken (KY), County of, Kentucky
1875. McLean (KY), County of (Fiscal Court), Kentucky
1876. Meade (KY), County of (Fiscal Court), Kentucky
1877. Mercer (KY), County of (Fiscal Court), Kentucky
1878. Monroe (KY), County of (Fiscal Court), Kentucky
1879. Montgomery (KY), County of (Fiscal Court), Kentucky
1880. Morehead (KY), City of, Kentucky
1881. Morgan (KY), County of (Fiscal Court), Kentucky
1882. Morganfield (KY), City of, Kentucky
1883. Mt. Washington (KY), City of, Kentucky
1884. Muhlenberg (KY), County of (Fiscal Court), Kentucky
1885. Murray (KY), City of, Kentucky
1886. Nicholas (KY), County of (Fiscal Court), Kentucky
1887. Ohio (KY), County of (Fiscal Court), Kentucky
1888. Oldham (KY), County of (Fiscal Court), Kentucky
1889. Owen (KY), County of (Fiscal Court), Kentucky
1890. Owensboro (KY), City of, Kentucky
1891. Owsley (KY), County of (Fiscal Court), Kentucky
1892. Paducah (KY), City of, Kentucky
1893. Paintsville (KY), City of, Kentucky
1894. Pendleton (KY), County of (Fiscal Court), Kentucky

DRAFT – SUBJECT TO CHANGE FOR QUALITY CONTROL PURPOSES

1895. Perry (KY), County of (Fiscal Court), Kentucky
1896. Pike (KY), County of, Kentucky
1897. Pineville (KY), City of, Kentucky
1898. Pippa Passes (KY), City of, Kentucky
1899. Powell (KY), County of (Fiscal Court), Kentucky
1900. Prestonsburg (KY), City of, Kentucky
1901. Pulaski (KY), County of (Fiscal Court), Kentucky
1902. Rowan (KY), County of (Fiscal Court), Kentucky
1903. Russell (KY), County of (Fiscal Court), Kentucky
1904. Russell (KY), City of, Kentucky
1905. Russell Springs (KY), City of, Kentucky
1906. Scott (KY), County of (Fiscal Court), Kentucky
1907. Shelby (KY), County of (Fiscal Court), Kentucky
1908. Shepherdsville (KY), City of, Kentucky
1909. South Shore (KY), City of, Kentucky
1910. Spencer (KY), County of (Fiscal Court), Kentucky
1911. Taylor (KY), County of (Fiscal Court), Kentucky
1912. Taylor County Hospital District Health Facilities Corporation (KY), Kentucky
1913. Todd (KY), County of (Fiscal Court), Kentucky
1914. Union (KY), County of (Fiscal Court), Kentucky
1915. Vanceburg (KY), City of, Kentucky
1916. Warfield (KY), City of, Kentucky
1917. Warren (KY), County of, Kentucky
1918. Wayne (KY), County of (Fiscal Court), Kentucky
1919. Webster (KY), County of (Fiscal Court), Kentucky
1920. West Liberty (KY), City of, Kentucky
1921. Whitesburg (KY), City of, Kentucky
1922. Whitley (KY), County of (Fiscal Court), Kentucky
1923. Winchester (KY), City of, Kentucky
1924. Wolfe (KY), County of (Fiscal Court), Kentucky
1925. Woodford (KY), County of (Fiscal Court), Kentucky
1926. Worthington (KY), City of, Kentucky
1927. Abita Springs (LA), Town of, Louisiana
1928. Acadia-St. Landry Hospital Service District (LA), Louisiana
1929. Alexandria (LA), City of, Louisiana
1930. Allen (LA), Parish of (Sheriff), Louisiana
1931. Ascension (LA), Parish of (Sheriff), Louisiana
1932. Ascension (LA), Parish of, Louisiana
1933. Ascension Parish School Board (LA), Louisiana
1934. Assumption (LA), Parish of (Sheriff), Louisiana
1935. Assumption (LA), Parish of, Louisiana
1936. Avoyelles (LA), Parish of (Sheriff), Louisiana
1937. Avoyelles (LA), Parish of, Louisiana
1938. Baldwin (LA), Town of, Louisiana
1939. Bastrop (LA), City of, Louisiana
1940. Baton Rouge (LA), City of, Louisiana
1941. Beauregard (LA), Parish of, Louisiana
1942. Benton Fire Protection District No. 4 (LA), Louisiana
1943. Berwick (LA), Town of, Louisiana
1944. Bienville (LA), Parish of (Sheriff), Louisiana
1945. Bogalusa (LA), City of, Louisiana
1946. Bossier (LA), Parish of, Louisiana
1947. Bossier City (LA), City of, Louisiana
1948. Bossier Parish Emergency Medical Services Ambulance District (LA), Louisiana
1949. Caddo (LA), Parish of, Louisiana
1950. Caddo Fire Protection District No. 1 (LA), Louisiana
1951. Calcasieu (LA), Parish of (Sheriff), Louisiana
1952. Calcasieu (LA), Parish of, Louisiana
1953. Caldwell (LA), Parish of, Louisiana
1954. Cameron (LA), Parish of, Louisiana
1955. Catahoula (LA), Parish of (Sheriff), Louisiana
1956. Catahoula (LA), Parish of, Louisiana
1957. Claiborne (LA), Parish of, Louisiana
1958. Concordia (LA), Parish of (Sheriff), Louisiana
1959. Concordia (LA), Parish of, Louisiana
1960. Covington (LA), City of, Louisiana

DRAFT – SUBJECT TO CHANGE FOR QUALITY CONTROL PURPOSES

1961. Delhi (LA), Town of, Louisiana
1962. DeSoto (LA), Parish of, Louisiana
1963. DeSoto Fire Protection District No. 8 (LA), Louisiana
1964. Donaldsonville (LA), City of, Louisiana
1965. East Baton Rouge (LA), Parish of (Sheriff), Louisiana
1966. East Baton Rouge (LA), Parish of, Louisiana
1967. East Carroll (LA), Parish of (Sheriff), Louisiana
1968. East Carroll (LA), Parish of, Louisiana
1969. Eunice (LA), City of, Louisiana
1970. Evangeline (LA), Parish of (Sheriff), Louisiana
1971. Evangeline (LA), Parish of, Louisiana
1972. Ferriday (LA), Town of, Louisiana
1973. Franklin (LA), Parish of, Louisiana
1974. Franklin (LA), City of, Louisiana
1975. Gramercy (LA), Town of, Louisiana
1976. Grant (LA), Parish of (Sheriff), Louisiana
1977. Grant (LA), Parish of, Louisiana
1978. Gretna (LA), City of, Louisiana
1979. Hospital Service District No. 1 of the Parish of Avoyelles (LA), Louisiana
1980. Hospital Service District No. 1 of the Parish of LaSalle (LA), Louisiana
1981. Iberia (LA), Parish of (Sheriff), Louisiana
1982. Iberia (LA), Parish of, Louisiana
1983. Iberia Parish School Board (LA), Louisiana
1984. Iberville (LA), Parish of, Louisiana
1985. Jackson (LA), Parish of (Sheriff), Louisiana
1986. Jackson (LA), Parish of, Louisiana
1987. Jean Lafitte (LA), Town of, Louisiana
1988. Jefferson (LA), Parish of (Sheriff), Louisiana
1989. Jefferson (LA), Parish of, Louisiana
1990. Jefferson Davis (LA), Parish of (Sheriff), Louisiana
1991. Jefferson Davis (LA), Parish of, Louisiana
1992. Jefferson Parish Coroner's Office (LA), Louisiana
1993. Jefferson Parish Hospital Service District No. 1 (LA), Louisiana
1994. Jefferson Parish Hospital Service District No. 2 (LA), Louisiana
1995. Kenner (LA), City of, Louisiana
1996. Lafayette (LA), Parish of (Sheriff), Louisiana
1997. Lafourche (LA), Parish of, Louisiana
1998. Lafourche Parish School Board (LA), Louisiana
1999. Lake Charles (LA), City of, Louisiana
2000. Lake Providence (LA), Town of, Louisiana
2001. LaSalle (LA), Parish of, Louisiana
2002. Lincoln (LA), Parish of (Sheriff), Louisiana
2003. Livingston (LA), Parish of (Sheriff), Louisiana
2004. Livingston (LA), Parish of, Louisiana
2005. Lutcher (LA), Town of, Louisiana
2006. Madisonville (LA), Town of, Louisiana
2007. Mandeville (LA), City of, Louisiana
2008. Monroe (LA), City of, Louisiana
2009. Morehouse (LA), Parish of (Sheriff), Louisiana
2010. Morehouse (LA), Parish of, Louisiana
2011. Morgan City (LA), City of, Louisiana
2012. Natchitoches (LA), City of, Louisiana
2013. Natchitoches (LA), Parish of (Parish Council), Louisiana
2014. New Iberia (LA), City of, Louisiana
2015. New Orleans (LA), City of, Louisiana
2016. New Roads (LA), City of, Louisiana
2017. North Caddo Hospital Service District (LA), Louisiana
2018. Opelousas (LA), City of, Louisiana
2019. Opelousas General Hospital Authority (LA), Louisiana
2020. Orleans (LA), Parish of (DA), Louisiana
2021. Orleans (LA), Parish of (Sheriff), Louisiana
2022. Orleans Parish Hospital Service Dist. – District A (LA), Louisiana
2023. Ouachita (LA), Parish of (Sheriff), Louisiana
2024. Ouachita (LA), Parish of, Louisiana
2025. Patterson (LA), City of, Louisiana
2026. Pearl River (LA), Town of, Louisiana

DRAFT – SUBJECT TO CHANGE FOR QUALITY CONTROL PURPOSES

- 2027. Pineville (LA), City of, Louisiana
- 2028. Pointe Coupee (LA), Parish of, Louisiana
- 2029. Pointe Coupee Parish Health Services District Number 1 (LA), Louisiana
- 2030. Rapides (LA), Parish of (Sheriff), Louisiana
- 2031. Rapides (LA), Parish of (DA), Louisiana
- 2032. Rapides (LA), Parish of, Louisiana
- 2033. Red River (LA), Parish of, Louisiana
- 2034. Red River Fire Protection District (LA), Louisiana
- 2035. Richland (LA), Parish of (Sheriff), Louisiana
- 2036. Richland (LA), Parish of, Louisiana
- 2037. Richwood (LA), Town of, Louisiana
- 2038. Sabine (LA), Parish of (Sheriff), Louisiana
- 2039. Sabine (LA), Parish of, Louisiana
- 2040. Saint Martinville (LA), City of, Louisiana
- 2041. Shreveport (LA), City of, Louisiana
- 2042. Slidell (LA), City of, Louisiana
- 2043. St. Bernard (LA), Parish of (Sheriff), Louisiana
- 2044. St. Bernard (LA), Parish of, Louisiana
- 2045. St. Bernard Parish Coroner's Office (LA), Louisiana
- 2046. St. Bernard Parish School Board (LA), Louisiana
- 2047. St. Charles (LA), Parish of (Sheriff), Louisiana
- 2048. St. Charles (LA), Parish of, Louisiana
- 2049. St. James (LA), Parish of, Louisiana
- 2050. St. James Parish School Board (LA), Louisiana
- 2051. St. John the Baptist (LA), Parish of, Louisiana
- 2052. St. Landry (LA), Parish of (Sheriff), Louisiana
- 2053. St. Landry (LA), Parish of, Louisiana
- 2054. St. Martin (LA), Parish of, Louisiana
- 2055. St. Mary (LA), Parish of (Sheriff), Louisiana
- 2056. St. Mary (LA), Parish of, Louisiana
- 2057. St. Mary Parish School Board (LA), Louisiana
- 2058. St. Tammany (LA), Parish of (Sheriff), Louisiana
- 2059. St. Tammany (LA), Parish of, Louisiana
- 2060. St. Tammany (LA), Parish of (DA), Louisiana
- 2061. St. Tammany Fire Protection District No. 1 (LA), Louisiana
- 2062. St. Tammany Fire Protection District No. 12 (LA), Louisiana
- 2063. St. Tammany Fire Protection District No. 13 (LA), Louisiana
- 2064. St. Tammany Fire Protection District No. 2 (LA), Louisiana
- 2065. St. Tammany Fire Protection District No. 3 (LA), Louisiana
- 2066. St. Tammany Fire Protection District No. 4 (LA), Louisiana
- 2067. St. Tammany Fire Protection District No. 5 (LA), Louisiana
- 2068. St. Tammany Parish Coroner's Office (LA), Louisiana
- 2069. Tensas (LA), Parish of (Sheriff), Louisiana
- 2070. Terrebonne (LA), Parish of (Sheriff), Louisiana
- 2071. Terrebonne (LA), Parish of, Louisiana
- 2072. Union (LA), Parish of (Sheriff), Louisiana
- 2073. Union (LA), Parish of, Louisiana
- 2074. Vermilion (LA), Parish of, Louisiana
- 2075. Vernon (LA), Parish of (Sheriff), Louisiana
- 2076. Vernon (LA), Parish of, Louisiana
- 2077. Washington (LA), Parish of (Sheriff), Louisiana
- 2078. Washington (LA), Parish of, Louisiana
- 2079. Washington (LA), Parish of (DA), Louisiana
- 2080. Webster (LA), Parish of, Louisiana
- 2081. West Ascension Parish Hospital Service District (LA), Louisiana
- 2082. West Baton Rouge (LA), Parish of, Louisiana
- 2083. West Baton Rouge Fire Protection District No. 1 (LA), Louisiana
- 2084. West Carroll (LA), Parish of (Sheriff), Louisiana
- 2085. West Carroll (LA), Parish of, Louisiana
- 2086. West Monroe (LA), City of, Louisiana
- 2087. Westwego (LA), City of, Louisiana

DRAFT – SUBJECT TO CHANGE FOR QUALITY CONTROL PURPOSES

- 2088. Winn (LA), Parish of (DA), Louisiana
- 2089. Winn (LA), Parish of, Louisiana
- 2090. Androscoggin (ME), County of, Maine
- 2091. Aroostook (ME), County of, Maine
- 2092. Auburn (ME), City of, Maine
- 2093. Augusta (ME), City of, Maine
- 2094. Bangor (ME), City of, Maine
- 2095. Biddeford (ME), City of, Maine
- 2096. Board of Education of Bangor School Department (ME), Maine
- 2097. Board of Education of Cape Elizabeth School Department (ME), Maine
- 2098. Board of Education of Ellsworth School Department (ME), Maine
- 2099. Board of Education of Maine Regional School Unit (“RSU”) 9 (ME), Maine
- 2100. Board of Education of Maine RSU 10 (ME), Maine
- 2101. Board of Education of Maine RSU 13 (ME), Maine
- 2102. Board of Education of Maine RSU 25 (ME), Maine
- 2103. Board of Education of Maine RSU 26 (ME), Maine
- 2104. Board of Education of Maine RSU 29 (ME), Maine
- 2105. Board of Education of Maine RSU 34 (ME), Maine
- 2106. Board of Education of Maine RSU 40 (ME), Maine
- 2107. Board of Education of Maine RSU 50 (ME), Maine
- 2108. Board of Education of Maine RSU 57 (ME), Maine
- 2109. Board of Education of Maine RSU 60 (ME), Maine
- 2110. Board of Education of Maine RSU 71 (ME), Maine
- 2111. Board of Education of Maine School Administrative District (“SAD”) 6 (ME), Maine
- 2112. Board of Education of Maine SAD 11 (ME), Maine
- 2113. Board of Education of Maine SAD 15 (ME), Maine
- 2114. Board of Education of Maine SAD 28/Five Town Central School District (ME), Maine
- 2115. Board of Education of Maine SAD 35 (ME), Maine
- 2116. Board of Education of Maine SAD 44 (ME), Maine
- 2117. Board of Education of Maine SAD 53 (ME), Maine
- 2118. Board of Education of Maine SAD 55 (ME), Maine
- 2119. Board of Education of Maine SAD 61 (ME), Maine
- 2120. Board of Education of Maine SAD 72 (ME), Maine
- 2121. Board of Education of Portland School Department (ME), Maine
- 2122. Board of Education of Scarborough School Department (ME), Maine
- 2123. Board of Education of South Portland School Department (ME), Maine
- 2124. Board of Education of St George Municipal School District (ME), Maine
- 2125. Board of Education of Waterville School Department (ME), Maine
- 2126. Calais (ME), City of, Maine
- 2127. Cumberland (ME), County of, Maine
- 2128. Kennebec (ME), County of, Maine
- 2129. Knox (ME), County of, Maine
- 2130. Lewiston (ME), City of, Maine
- 2131. Lincoln (ME), County of, Maine
- 2132. Penobscot (ME), County of, Maine
- 2133. Portland (ME), City of, Maine
- 2134. Rockland (ME), City of, Maine
- 2135. Saco (ME), City of, Maine
- 2136. Sagadahoc (ME), County of, Maine
- 2137. Sanford (ME), City of, Maine
- 2138. Somerset (ME), County of, Maine
- 2139. Waldo (ME), County of, Maine
- 2140. Washington (ME), County of, Maine
- 2141. Waterville (ME), City of, Maine
- 2142. York (ME), County of, Maine
- 2143. Aberdeen (MD), City of, Maryland
- 2144. Allegany (MD), County of, Maryland
- 2145. Annapolis (MD), City of, Maryland
- 2146. Anne Arundel (MD), County of, Maryland
- 2147. Baltimore (MD), City of, Maryland
- 2148. Baltimore (MD), County of, Maryland
- 2149. Baltimore City Board of School Commissioners (MD), Maryland

DRAFT – SUBJECT TO CHANGE FOR QUALITY CONTROL PURPOSES

- 2150. Bel Air (MD), City of, Maryland
- 2151. Berlin (MD), City of, Maryland
- 2152. Bowie (MD), City of, Maryland
- 2153. Calvert (MD), County of, Maryland
- 2154. Cambridge (MD), City of, Maryland
- 2155. Caroline (MD), County of, Maryland
- 2156. Carroll (MD), County of, Maryland
- 2157. Cecil (MD), County of, Maryland
- 2158. Charles (MD), County of, Maryland
- 2159. Charlestown (MD), City of, Maryland
- 2160. Cottage City (MD), Town of, Maryland
- 2161. Cumberland (MD), City of, Maryland
- 2162. Dorchester (MD), County of, Maryland
- 2163. Forest Heights (MD), Town of, Maryland
- 2164. Frederick (MD), City of, Maryland
- 2165. Frederick (MD), County of, Maryland
- 2166. Frostburg (MD), City of, Maryland
- 2167. Garrett (MD), County of, Maryland
- 2168. Grantsville (MD), City of, Maryland
- 2169. Hagerstown (MD), City of, Maryland
- 2170. Harford (MD), County of, Maryland
- 2171. Havre De Grace (MD), City of, Maryland
- 2172. Howard (MD), County of, Maryland
- 2173. Laurel (MD), City of, Maryland
- 2174. Montgomery (MD), County of, Maryland
- 2175. Mountain Lake Park (MD), City of, Maryland
- 2176. North Brentwood (MD), Town of, Maryland
- 2177. North East (MD), City of, Maryland
- 2178. Oakland (MD), City of, Maryland
- 2179. Perryville (MD), City of, Maryland
- 2180. Prince George's (MD), County of, Maryland
- 2181. Rockville (MD), City of (Mayor and Common Council), Maryland
- 2182. Seat Pleasant (MD), City of, Maryland
- 2183. Somerset (MD), County of, Maryland
- 2184. St. Mary's (MD), County of, Maryland
- 2185. Talbot (MD), County of, Maryland
- 2186. Upper Marlboro (MD), Town of, Maryland
- 2187. Vienna (MD), City of, Maryland
- 2188. Washington (MD), County of, Maryland
- 2189. Westminster (MD), City of (Mayor and Common Council), Maryland
- 2190. Wicomico (MD), County of, Maryland
- 2191. Acushnet (MA), Town of, Massachusetts
- 2192. Agawam (MA), Town of, Massachusetts
- 2193. Amesbury (MA), City of, Massachusetts
- 2194. Andover (MA), Town of, Massachusetts
- 2195. Aquinnah (MA), Town of, Massachusetts
- 2196. Athol (MA), Town of, Massachusetts
- 2197. Auburn (MA), Town of, Massachusetts
- 2198. Ayer (MA), Town of, Massachusetts
- 2199. Barnstable (MA), Town of, Massachusetts
- 2200. Belchertown (MA), Town of, Massachusetts
- 2201. Beverly (MA), City of, Massachusetts
- 2202. Billerica (MA), Town of, Massachusetts
- 2203. Boston (MA), City of, Massachusetts
- 2204. Boston Housing Authority (MA), Massachusetts
- 2205. Boston Public Health Commission (MA), Massachusetts
- 2206. Braintree (MA), Town of, Massachusetts
- 2207. Brewster (MA), Town of, Massachusetts
- 2208. Bridgewater (MA), Town of, Massachusetts
- 2209. Brockton (MA), City of, Massachusetts
- 2210. Brockton Area Transit (MA), Massachusetts
- 2211. Brookline (MA), Town of, Massachusetts
- 2212. Cambridge (MA), City of, Massachusetts
- 2213. Canton (MA), Town of, Massachusetts
- 2214. Carver (MA), Town of, Massachusetts
- 2215. Carver Marion Wareham Regional Refuse Disposal District (MA), Massachusetts
- 2216. Charlton (MA), Town of, Massachusetts
- 2217. Chelmsford (MA), Town of, Massachusetts
- 2218. Chelsea (MA), City of, Massachusetts
- 2219. Chicopee (MA), City of, Massachusetts
- 2220. Clarksburg (MA), Town of, Massachusetts
- 2221. Clinton (MA), Town of, Massachusetts
- 2222. Danvers (MA), Town of, Massachusetts
- 2223. Dartmouth Fire District No. 3 (MA), Massachusetts

DRAFT – SUBJECT TO CHANGE FOR QUALITY CONTROL PURPOSES

- 2224. Dedham (MA), Town of, Massachusetts
- 2225. Dennis (MA), Town of, Massachusetts
- 2226. Douglas (MA), Town of, Massachusetts
- 2227. Dudley (MA), Town of, Massachusetts
- 2228. East Bridgewater (MA), Town of, Massachusetts
- 2229. Eastham (MA), Town of, Massachusetts
- 2230. Easthampton (MA), City of, Massachusetts
- 2231. Easton (MA), Town of, Massachusetts
- 2232. Everett (MA), City of, Massachusetts
- 2233. Fairhaven (MA), Town of, Massachusetts
- 2234. Fall River (MA), City of, Massachusetts
- 2235. Falmouth (MA), Town of, Massachusetts
- 2236. Fitchburg (MA), City of, Massachusetts
- 2237. Framingham (MA), City of, Massachusetts
- 2238. Freetown (MA), Town of, Massachusetts
- 2239. Georgetown (MA), Town of, Massachusetts
- 2240. Gloucester (MA), City of, Massachusetts
- 2241. Grafton (MA), Town of, Massachusetts
- 2242. Greater Attleboro Taunton Regional Authority (MA), Massachusetts
- 2243. Greater New Bedford Regional Refuse Management District (MA), Massachusetts
- 2244. Greenfield (MA), City of, Massachusetts
- 2245. Halifax (MA), Town of, Massachusetts
- 2246. Hanson (MA), Town of, Massachusetts
- 2247. Haverhill (MA), City of, Massachusetts
- 2248. Holliston (MA), Town of, Massachusetts
- 2249. Holyoke (MA), City of, Massachusetts
- 2250. Hopedale (MA), Town of, Massachusetts
- 2251. Hull (MA), Town of, Massachusetts
- 2252. Kingston (MA), Town of, Massachusetts
- 2253. Lakeville (MA), Town of, Massachusetts
- 2254. Leicester (MA), Town of, Massachusetts
- 2255. Leominster (MA), City of, Massachusetts
- 2256. Leverett (MA), Town of, Massachusetts
- 2257. Longmeadow (MA), Town of, Massachusetts
- 2258. Lowell (MA), City of, Massachusetts
- 2259. Ludlow (MA), Town of, Massachusetts
- 2260. Lunenburg (MA), Town of, Massachusetts
- 2261. Lynn (MA), City of, Massachusetts
- 2262. Lynnfield (MA), Town of, Massachusetts
- 2263. Malden (MA), City of, Massachusetts
- 2264. Marblehead (MA), Town of, Massachusetts
- 2265. Marshfield (MA), Town of, Massachusetts
- 2266. Mashpee (MA), Town of, Massachusetts
- 2267. Mattapoisett (MA), Town of, Massachusetts
- 2268. Medford (MA), City of, Massachusetts
- 2269. Melrose (MA), City of, Massachusetts
- 2270. Methuen (MA), City of, Massachusetts
- 2271. Middleborough (MA), Town of, Massachusetts
- 2272. Milford (MA), Town of, Massachusetts
- 2273. Millbury (MA), Town of, Massachusetts
- 2274. Millis (MA), Town of, Massachusetts
- 2275. Nantucket (MA), Town of, Massachusetts
- 2276. Natick (MA), Town of, Massachusetts
- 2277. New Bedford (MA), City of, Massachusetts
- 2278. Newburyport (MA), City of, Massachusetts
- 2279. Norfolk (MA), County of, Massachusetts
- 2280. North Adams (MA), City of, Massachusetts
- 2281. North Andover (MA), Town of, Massachusetts
- 2282. North Attleborough (MA), Town of, Massachusetts
- 2283. North Reading (MA), Town of, Massachusetts
- 2284. North River Collaborative School (MA), Massachusetts
- 2285. Northampton (MA), City of, Massachusetts
- 2286. Northbridge (MA), Town of, Massachusetts
- 2287. Norton (MA), Town of, Massachusetts
- 2288. Norwell (MA), Town of, Massachusetts
- 2289. Norwood (MA), Town of, Massachusetts
- 2290. Onset Fire District (MA), Massachusetts
- 2291. Orange (MA), Town of, Massachusetts
- 2292. Oxford (MA), Town of, Massachusetts
- 2293. Palmer (MA), Town of, Massachusetts

DRAFT – SUBJECT TO CHANGE FOR QUALITY CONTROL PURPOSES

- 2294. Peabody (MA), City of, Massachusetts
- 2295. Pembroke (MA), Town of, Massachusetts
- 2296. Pittsfield (MA), City of, Massachusetts
- 2297. Plainville (MA), Town of, Massachusetts
- 2298. Plymouth (MA), County of, Massachusetts
- 2299. Plymouth (MA), Town of, Massachusetts
- 2300. Plymouth County Retirement Association (MA), Massachusetts
- 2301. Plympton (MA), Town of, Massachusetts
- 2302. Provincetown (MA), Town of, Massachusetts
- 2303. Quincy (MA), City of, Massachusetts
- 2304. Randolph (MA), Town of, Massachusetts
- 2305. Rehoboth (MA), Town of, Massachusetts
- 2306. Revere (MA), City of, Massachusetts
- 2307. Rochester (MA), Town of, Massachusetts
- 2308. Rockland (MA), Town of, Massachusetts
- 2309. Salem (MA), City of, Massachusetts
- 2310. Salisbury (MA), Town of, Massachusetts
- 2311. Sandwich (MA), Town of, Massachusetts
- 2312. Scituate (MA), Town of, Massachusetts
- 2313. Seekonk (MA), Town of, Massachusetts
- 2314. Sheffield (MA), Town of, Massachusetts
- 2315. Shirley (MA), Town of, Massachusetts
- 2316. Silver Lake Regional School District (MA), Massachusetts
- 2317. Somerset (MA), Town of, Massachusetts
- 2318. Somerville (MA), City of, Massachusetts
- 2319. South Hadley (MA), Town of, Massachusetts
- 2320. South Shore Educational Collaborative (MA), Massachusetts
- 2321. South Shore Regional Emergency Communication Center (MA), Massachusetts
- 2322. South Shore Vocational School District (MA), Massachusetts
- 2323. Southbridge (MA), Town of, Massachusetts
- 2324. Southeastern Regional Transit Authority (MA), Massachusetts
- 2325. Southfield Redevelopment Authority (MA), Massachusetts
- 2326. Spencer (MA), Town of, Massachusetts
- 2327. Springfield (MA), City of, Massachusetts
- 2328. Stoneham (MA), Town of, Massachusetts
- 2329. Stoughton (MA), Town of, Massachusetts
- 2330. Sturbridge (MA), Town of, Massachusetts
- 2331. Sudbury (MA), Town of, Massachusetts
- 2332. Sutton (MA), Town of, Massachusetts
- 2333. Swampscott (MA), Town of, Massachusetts
- 2334. Templeton (MA), Town of, Massachusetts
- 2335. Tewksbury (MA), Town of, Massachusetts
- 2336. Truro (MA), Town of, Massachusetts
- 2337. Tyngsborough (MA), Town of, Massachusetts
- 2338. Upton (MA), Town of, Massachusetts
- 2339. Wakefield (MA), Town of, Massachusetts
- 2340. Walpole (MA), Town of, Massachusetts
- 2341. Ware (MA), Town of, Massachusetts
- 2342. Wareham (MA), Town of, Massachusetts
- 2343. Wareham Fire District (MA), Massachusetts
- 2344. Warren (MA), Town of, Massachusetts
- 2345. Watertown (MA), Town of, Massachusetts
- 2346. Wellfleet (MA), Town of, Massachusetts
- 2347. West Boylston (MA), Town of, Massachusetts
- 2348. West Bridgewater (MA), Town of, Massachusetts
- 2349. West Springfield (MA), Town of, Massachusetts
- 2350. West Tisbury (MA), Town of, Massachusetts
- 2351. Westborough (MA), Town of, Massachusetts
- 2352. Westford (MA), Town of, Massachusetts
- 2353. Weymouth (MA), Town of, Massachusetts
- 2354. Whitman (MA), Town of, Massachusetts
- 2355. Whitman-Hanson Regional School District (MA), Massachusetts
- 2356. Williamsburg (MA), Town of, Massachusetts

DRAFT – SUBJECT TO CHANGE FOR QUALITY CONTROL PURPOSES

- 2357. Wilmington (MA), Town of, Massachusetts
- 2358. Winchendon (MA), Town of, Massachusetts
- 2359. Winthrop (MA), Town of, Massachusetts
- 2360. Woburn (MA), City of, Massachusetts
- 2361. Worcester (MA), City of, Massachusetts
- 2362. Alcona (MI), County of, Michigan
- 2363. Alger (MI), County of, Michigan
- 2364. Alpena (MI), County of, Michigan
- 2365. Antrim (MI), County of, Michigan
- 2366. Arenac (MI), County of, Michigan
- 2367. Baraga (MI), County of, Michigan
- 2368. Bay (MI), County of, Michigan
- 2369. Benzie (MI), County of, Michigan
- 2370. Berrien (MI), County of, Michigan
- 2371. Branch (MI), County of, Michigan
- 2372. Calhoun (MI), County of, Michigan
- 2373. Canton (MI), Charter Township of, Michigan
- 2374. Cass (MI), County of, Michigan
- 2375. Charlevoix (MI), County of, Michigan
- 2376. Cheboygan (MI), County of, Michigan
- 2377. Chippewa (MI), County of, Michigan
- 2378. Clinton (MI), County of, Michigan
- 2379. Clinton (MI), Charter Township of, Michigan
- 2380. Crawford (MI), County of, Michigan
- 2381. Delta (MI), County of, Michigan
- 2382. Detroit (MI), City of, Michigan
- 2383. Detroit Wayne Mental Health Authority (MI), Michigan
- 2384. Dickinson (MI), County of, Michigan
- 2385. East Lansing (MI), City of, Michigan
- 2386. Eaton (MI), County of, Michigan
- 2387. Escanaba (MI), City of, Michigan
- 2388. Flint (MI), City of, Michigan
- 2389. Genesee (MI), County of, Michigan
- 2390. Grand Rapids (MI), City of, Michigan
- 2391. Grand Traverse (MI), County of, Michigan
- 2392. Gratiot (MI), County of, Michigan
- 2393. Harrison (MI), Charter Township of, Michigan
- 2394. Hillsdale (MI), County of, Michigan
- 2395. Houghton (MI), County of, Michigan
- 2396. Huron (MI), Charter Township of, Michigan
- 2397. Ingham (MI), County of, Michigan
- 2398. Ionia (MI), County of, Michigan
- 2399. Iosco (MI), County of, Michigan
- 2400. Iron (MI), County of, Michigan
- 2401. Iron Mountain (MI), City of, Michigan
- 2402. Isabella (MI), County of, Michigan
- 2403. Jackson (MI), City of, Michigan
- 2404. Kalamazoo (MI), County of, Michigan
- 2405. Kent (MI), County of, Michigan
- 2406. Lake (MI), County of, Michigan
- 2407. Lansing (MI), City of, Michigan
- 2408. Leelanau (MI), County of, Michigan
- 2409. Lenawee (MI), County of, Michigan
- 2410. Livingston (MI), County of, Michigan
- 2411. Livonia (MI), City of, Michigan
- 2412. Luce (MI), County of, Michigan
- 2413. Macomb (MI), County of, Michigan
- 2414. Manistee (MI), County of, Michigan
- 2415. Marquette (MI), County of, Michigan
- 2416. Mason (MI), County of, Michigan
- 2417. Monroe (MI), County of, Michigan
- 2418. Montcalm (MI), County of, Michigan
- 2419. Montmorency (MI), County of, Michigan
- 2420. Muskegon (MI), County of, Michigan
- 2421. Newaygo (MI), County of, Michigan
- 2422. Northville (MI), Charter Township of, Michigan
- 2423. Oakland (MI), County of, Michigan
- 2424. Oceana (MI), County of, Michigan
- 2425. Ogemaw (MI), County of, Michigan
- 2426. Ontonagon (MI), County of, Michigan
- 2427. Osceola (MI), County of, Michigan
- 2428. Otsego (MI), County of, Michigan
- 2429. Pittsfield (MI), Charter Township of, Michigan
- 2430. Pontiac (MI), City of, Michigan
- 2431. Presque Isle (MI), County of, Michigan
- 2432. Romulus (MI), City of, Michigan
- 2433. Roscommon (MI), County of, Michigan
- 2434. Saginaw (MI), County of, Michigan
- 2435. Sanilac (MI), County of, Michigan
- 2436. Sault Ste. Marie (MI), City of, Michigan
- 2437. Shiawassee (MI), County of, Michigan
- 2438. St. Clair (MI), County of, Michigan

DRAFT – SUBJECT TO CHANGE FOR QUALITY CONTROL PURPOSES

- 2439. Sterling Heights (MI), City of, Michigan
- 2440. Traverse City (MI), City of, Michigan
- 2441. Tuscola (MI), County of, Michigan
- 2442. Van Buren (MI), Charter Township of, Michigan
- 2443. Warren (MI), City of, Michigan
- 2444. Washtenaw (MI), County of, Michigan
- 2445. Wayne (MI), City of, Michigan
- 2446. Wayne (MI), County of, Michigan
- 2447. Westland (MI), City of, Michigan
- 2448. Wexford (MI), County of, Michigan
- 2449. Anoka (MN), County of, Minnesota
- 2450. Beltrami (MN), County of, Minnesota
- 2451. Big Stone (MN), County of, Minnesota
- 2452. Board of Education of Minnetonka School District No. 276 (MN), Minnesota
- 2453. Carlton (MN), County of, Minnesota
- 2454. Carver (MN), County of, Minnesota
- 2455. Coon Rapids (MN), City of, Minnesota
- 2456. Dakota (MN), County of, Minnesota
- 2457. Douglas (MN), County of, Minnesota
- 2458. Duluth (MN), City of, Minnesota
- 2459. Freeborn (MN), County of, Minnesota
- 2460. Hennepin (MN), County of, Minnesota
- 2461. Itasca (MN), County of, Minnesota
- 2462. McLeod (MN), County of, Minnesota
- 2463. Meeker (MN), County of, Minnesota
- 2464. Minneapolis (MN), City of, Minnesota
- 2465. Minnesota Prairie Health Alliance (MN), Minnesota
- 2466. Morrison (MN), County of, Minnesota
- 2467. Mower (MN), County of, Minnesota
- 2468. North St. Paul (MN), City of, Minnesota
- 2469. Olmsted (MN), County of, Minnesota
- 2470. Pine (MN), County of, Minnesota
- 2471. Proctor (MN), City of, Minnesota
- 2472. Ramsey (MN), County of, Minnesota
- 2473. Rochester (MN), City of, Minnesota
- 2474. Roseau (MN), County of, Minnesota
- 2475. Saint Paul (MN), City of, Minnesota
- 2476. Sibley (MN), County of, Minnesota
- 2477. St. Louis (MN), County of, Minnesota
- 2478. Steele (MN), County of, Minnesota
- 2479. Waseca (MN), County of, Minnesota
- 2480. Washington (MN), County of, Minnesota
- 2481. Winona (MN), County of, Minnesota
- 2482. Wright (MN), County of, Minnesota
- 2483. Yellow Medicine (MN), County of, Minnesota
- 2484. Adams (MS), County of, Mississippi
- 2485. Amite (MS), County of, Mississippi
- 2486. Amory (MS), City of, Mississippi
- 2487. Arcola (MS), Town of, Mississippi
- 2488. Attala (MS), County of, Mississippi
- 2489. Benton (MS), County of, Mississippi
- 2490. Bolivar (MS), County of, Mississippi
- 2491. Brookhaven (MS), City of, Mississippi
- 2492. Caledonia (MS), Town of, Mississippi
- 2493. Carroll (MS), County of, Mississippi
- 2494. Charleston (MS), City of, Mississippi
- 2495. Chickasaw (MS), County of, Mississippi
- 2496. Claiborne (MS), County of, Mississippi
- 2497. Clarke (MS), County of, Mississippi
- 2498. Clarksdale (MS), City of, Mississippi
- 2499. Cleveland (MS), City of, Mississippi
- 2500. Columbia (MS), City of, Mississippi
- 2501. Columbus (MS), City of, Mississippi
- 2502. Copiah (MS), County of, Mississippi
- 2503. Covington (MS), County of, Mississippi
- 2504. DeSoto (MS), County of, Mississippi
- 2505. Diamondhead (MS), City of, Mississippi
- 2506. Forrest (MS), County of, Mississippi
- 2507. Franklin (MS), County of, Mississippi
- 2508. Gautier (MS), City of, Mississippi
- 2509. George (MS), County of, Mississippi
- 2510. Greene (MS), County of, Mississippi
- 2511. Greenwood (MS), City of, Mississippi
- 2512. Grenada (MS), City of, Mississippi
- 2513. Grenada (MS), County of, Mississippi
- 2514. Gulfport (MS), City of, Mississippi
- 2515. Hancock (MS), County of, Mississippi
- 2516. Harrison (MS), County of, Mississippi
- 2517. Hattiesburg (MS), City of, Mississippi
- 2518. Hinds (MS), County of, Mississippi
- 2519. Holly Springs (MS), City of, Mississippi
- 2520. Holmes (MS), County of, Mississippi
- 2521. Humphreys (MS), County of, Mississippi
- 2522. Indianola (MS), City of, Mississippi
- 2523. Issaquena (MS), County of, Mississippi
- 2524. Itawamba (MS), County of, Mississippi
- 2525. Iuka (MS), City of, Mississippi
- 2526. Jackson (MS), City of, Mississippi
- 2527. Jackson (MS), County of, Mississippi
- 2528. Jefferson (MS), County of, Mississippi

DRAFT – SUBJECT TO CHANGE FOR QUALITY CONTROL PURPOSES

- 2529. Jefferson Davis (MS), County of, Mississippi
- 2530. Jones (MS), County of, Mississippi
- 2531. Jonestown (MS), City of, Mississippi
- 2532. Kemper (MS), County of, Mississippi
- 2533. Kosciusko (MS), City of, Mississippi
- 2534. Lafayette (MS), County of, Mississippi
- 2535. Lauderdale (MS), County of, Mississippi
- 2536. Laurel (MS), City of, Mississippi
- 2537. Lawrence (MS), County of, Mississippi
- 2538. Leakesville (MS), Town of, Mississippi
- 2539. Lee (MS), County of, Mississippi
- 2540. Leflore (MS), County of, Mississippi
- 2541. Lincoln (MS), County of, Mississippi
- 2542. Long Beach (MS), City of, Mississippi
- 2543. Lumberton (MS), City of, Mississippi
- 2544. Madison (MS), County of, Mississippi
- 2545. Marion (MS), County of, Mississippi
- 2546. Marshall (MS), County of, Mississippi
- 2547. McLain (MS), Town of, Mississippi
- 2548. Memorial Hospital at Gulfport (MS), Mississippi
- 2549. Meridian (MS), City of, Mississippi
- 2550. Monroe (MS), County of, Mississippi
- 2551. Morton (MS), City of, Mississippi
- 2552. Moss Point (MS), City of, Mississippi
- 2553. Mound Bayou (MS), City of, Mississippi
- 2554. Neshoba (MS), County of, Mississippi
- 2555. Nettleton (MS), City of, Mississippi
- 2556. New Albany (MS), City of, Mississippi
- 2557. Ocean Springs (MS), City of, Mississippi
- 2558. Panola (MS), County of, Mississippi
- 2559. Pascagoula (MS), City of, Mississippi
- 2560. Pearl River (MS), County of, Mississippi
- 2561. Pearl River County Hospital (MS), Mississippi
- 2562. Perry (MS), County of, Mississippi
- 2563. Philadelphia (MS), City of, Mississippi
- 2564. Prentiss (MS), County of, Mississippi
- 2565. Quitman (MS), City of, Mississippi
- 2566. Scott (MS), County of, Mississippi
- 2567. Shannon (MS), City of, Mississippi
- 2568. Sharkey-Issaquena Community Hospital (MS), Mississippi
- 2569. Shubuta (MS), Town of, Mississippi
- 2570. South Central Regional Medical Center (MS), Mississippi
- 2571. Southwest Mississippi Regional Medical Center (MS), Mississippi
- 2572. Starkville (MS), City of, Mississippi
- 2573. Stone (MS), County of, Mississippi
- 2574. Summit (MS), Town of, Mississippi
- 2575. Sunflower (MS), County of, Mississippi
- 2576. Tallahatchie (MS), County of, Mississippi
- 2577. Tate (MS), County of, Mississippi
- 2578. Tippah (MS), County of, Mississippi
- 2579. Tishomingo (MS), County of, Mississippi
- 2580. Tunica (MS), County of, Mississippi
- 2581. Tupelo (MS), City of, Mississippi
- 2582. Union (MS), County of, Mississippi
- 2583. Verona (MS), City of, Mississippi
- 2584. Vicksburg (MS), City of, Mississippi
- 2585. Walthall (MS), County of, Mississippi
- 2586. Washington (MS), County of, Mississippi
- 2587. Wayne (MS), County of, Mississippi
- 2588. Waynesboro (MS), City of, Mississippi
- 2589. Webb (MS), City of, Mississippi
- 2590. Wiggins (MS), City of, Mississippi
- 2591. Yalobusha (MS), County of, Mississippi
- 2592. Adair (MO), County of, Missouri
- 2593. Andrew (MO), County of, Missouri
- 2594. Atchison (MO), County of, Missouri
- 2595. Audrain (MO), County of, Missouri
- 2596. Barry (MO), County of, Missouri
- 2597. Barton (MO), County of, Missouri
- 2598. Boone (MO), County of, Missouri
- 2599. Buchanan (MO), County of, Missouri
- 2600. Butler (MO), County of, Missouri
- 2601. Callaway (MO), County of, Missouri
- 2602. Camden (MO), County of, Missouri
- 2603. Cape Girardeau (MO), County of, Missouri
- 2604. Cass (MO), County of, Missouri
- 2605. Chariton (MO), County of, Missouri
- 2606. Christian (MO), County of, Missouri
- 2607. Clinton (MO), County of, Missouri
- 2608. Cole (MO), County of, Missouri
- 2609. Crawford (MO), County of, Missouri
- 2610. Dade (MO), County of, Missouri
- 2611. DeKalb (MO), County of, Missouri
- 2612. Dent (MO), County of, Missouri

DRAFT – SUBJECT TO CHANGE FOR QUALITY CONTROL PURPOSES

- 2613. Douglas (MO), County of, Missouri
- 2614. Dunklin (MO), County of, Missouri
- 2615. Franklin (MO), County of, Missouri
- 2616. Gasconade (MO), County of, Missouri
- 2617. Greene (MO), County of, Missouri
- 2618. Grundy (MO), County of, Missouri
- 2619. Harrisonville (MO), City of, Missouri
- 2620. Henry (MO), County of, Missouri
- 2621. Hickory (MO), County of, Missouri
- 2622. Howell (MO), County of, Missouri
- 2623. Independence (MO), City of, Missouri
- 2624. Iron (MO), County of, Missouri
- 2625. Jackson (MO), County of, Missouri
- 2626. Jasper (MO), County of, Missouri
- 2627. Jefferson (MO), County of, Missouri
- 2628. Johnson (MO), County of, Missouri
- 2629. Joplin (MO), City of, Missouri
- 2630. Kansas City (MO), City of, Missouri
- 2631. Kinloch Fire Protection District of St. Louis County (MO), Missouri
- 2632. Knox (MO), County of, Missouri
- 2633. Lafayette (MO), County of, Missouri
- 2634. Lawrence (MO), County of, Missouri
- 2635. Lewis (MO), County of, Missouri
- 2636. Lincoln (MO), County of, Missouri
- 2637. Livingston (MO), County of, Missouri
- 2638. Madison (MO), County of, Missouri
- 2639. Maries (MO), County of, Missouri
- 2640. McDonald (MO), County of, Missouri
- 2641. Miller (MO), County of, Missouri
- 2642. Moniteau (MO), County of, Missouri
- 2643. Montgomery (MO), County of, Missouri
- 2644. Morgan (MO), County of, Missouri
- 2645. New Madrid (MO), County of, Missouri
- 2646. Nodaway (MO), County of, Missouri
- 2647. Northeast Ambulance and Fire Protection District of St. Louis County (MO), Missouri
- 2648. Osage (MO), County of, Missouri
- 2649. Ozark (MO), County of, Missouri
- 2650. Pemiscot (MO), County of, Missouri
- 2651. Perry (MO), County of, Missouri
- 2652. Pettis (MO), County of, Missouri
- 2653. Phelps (MO), County of, Missouri
- 2654. Pike (MO), County of, Missouri
- 2655. Polk (MO), County of, Missouri
- 2656. Pulaski (MO), County of, Missouri
- 2657. Ralls (MO), County of, Missouri
- 2658. Randolph (MO), County of, Missouri
- 2659. Ray (MO), County of, Missouri
- 2660. Reynolds (MO), County of, Missouri
- 2661. Ripley (MO), County of, Missouri
- 2662. Saint Joseph (MO), City of, Missouri
- 2663. Schuyler (MO), County of, Missouri
- 2664. Scott (MO), County of, Missouri
- 2665. Sedalia (MO), City of, Missouri
- 2666. Shannon (MO), County of, Missouri
- 2667. Shelby (MO), County of, Missouri
- 2668. Springfield (MO), City of, Missouri
- 2669. St. Charles (MO), County of, Missouri
- 2670. St. Clair (MO), County of, Missouri
- 2671. St. Francois (MO), County of, Missouri
- 2672. St. Louis (MO), City of, Missouri
- 2673. St. Louis (MO), County of, Missouri
- 2674. Ste. Genevieve (MO), County of, Missouri
- 2675. Stone (MO), County of, Missouri
- 2676. Taney (MO), County of, Missouri
- 2677. Texas (MO), County of, Missouri
- 2678. Vernon (MO), County of, Missouri
- 2679. Warren (MO), County of, Missouri
- 2680. Washington (MO), County of, Missouri
- 2681. Webster (MO), County of, Missouri
- 2682. Worth (MO), County of, Missouri
- 2683. Wright (MO), County of, Missouri
- 2684. Anaconda-Deer Lodge (MT), County of, Montana
- 2685. Cascade (MT), County of, Montana
- 2686. Gallatin (MT), County of, Montana
- 2687. Great Falls (MT), City of, Montana
- 2688. Lake (MT), County of, Montana
- 2689. Missoula (MT), City of, Montana
- 2690. Missoula (MT), County of, Montana
- 2691. Douglas (NE), County of, Nebraska
- 2692. Keith (NE), County of, Nebraska
- 2693. Knox (NE), County of, Nebraska
- 2694. Lincoln (NE), County of, Nebraska
- 2695. Sarpy (NE), County of, Nebraska
- 2696. South Sioux City (NE), City of, Nebraska
- 2697. Boulder City (NV), City of, Nevada
- 2698. Carson City (NV), City of, Nevada
- 2699. Central Lyon County Fire Protection District (NV), Nevada

DRAFT – SUBJECT TO CHANGE FOR QUALITY CONTROL PURPOSES

- 2700. Churchill (NV), County of, Nevada
- 2701. Douglas (NV), County of, Nevada
- 2702. Ely (NV), City of, Nevada
- 2703. Fernley (NV), City of, Nevada
- 2704. Henderson (NV), City of, Nevada
- 2705. Humboldt (NV), County of, Nevada
- 2706. Las Vegas (NV), City of, Nevada
- 2707. Lincoln (NV), County of, Nevada
- 2708. Lyon (NV), County of, Nevada
- 2709. Mesquite (NV), City of, Nevada
- 2710. North Las Vegas (NV), City of, Nevada
- 2711. North Lyon County Fire Protection District (NV), Nevada
- 2712. Nye (NV), County of, Nevada
- 2713. Reno (NV), City of, Nevada
- 2714. Sparks (NV), City of, Nevada
- 2715. Washoe (NV), County of, Nevada
- 2716. West Wendover (NV), City of, Nevada
- 2717. White Pine (NV), County of, Nevada
- 2718. Belknap (NH), County of, New Hampshire
- 2719. Belmont (NH), City of, New Hampshire
- 2720. Berlin (NH), City of, New Hampshire
- 2721. Board of Education of Goshen School District (NH), New Hampshire
- 2722. Board of Education of Kearsarge RSU-School Administrative Unit 65 (NH), New Hampshire
- 2723. Board of Education of Lebanon School District (NH), New Hampshire
- 2724. Board of Education of Pittsfield School District (NH), New Hampshire
- 2725. Board of Education of Tamworth School District (NH), New Hampshire
- 2726. Carroll (NH), County of, New Hampshire
- 2727. Cheshire (NH), County of, New Hampshire
- 2728. Claremont (NH), City of, New Hampshire
- 2729. Concord (NH), City of, New Hampshire
- 2730. Coos (NH), County of, New Hampshire
- 2731. Derry (NH), Town of, New Hampshire
- 2732. Dover (NH), City of, New Hampshire
- 2733. Franklin (NH), City of, New Hampshire
- 2734. Grafton (NH), County of, New Hampshire
- 2735. Hillsborough (NH), County of, New Hampshire
- 2736. Keene (NH), City of, New Hampshire
- 2737. Laconia (NH), City of, New Hampshire
- 2738. Londonderry (NH), Town of, New Hampshire
- 2739. Manchester (NH), City of, New Hampshire
- 2740. Merrimack (NH), County of, New Hampshire
- 2741. Nashua (NH), City of, New Hampshire
- 2742. Rochester (NH), City of, New Hampshire
- 2743. Rockingham (NH), County of, New Hampshire
- 2744. Strafford (NH), County of, New Hampshire
- 2745. Sullivan (NH), County of, New Hampshire
- 2746. Atlantic (NJ), County of, New Jersey
- 2747. Barnegat (NJ), Township of, New Jersey
- 2748. Bayonne (NJ), City of, New Jersey
- 2749. Bergen (NJ), County of, New Jersey
- 2750. Bloomfield (NJ), Township of, New Jersey
- 2751. Brick (NJ), Township of, New Jersey
- 2752. Burlington (NJ), County of, New Jersey
- 2753. Camden (NJ), County of, New Jersey
- 2754. Cape May (NJ), County of, New Jersey
- 2755. Clifton (NJ), City of, New Jersey
- 2756. Clinton (NJ), Town of, New Jersey
- 2757. Cumberland (NJ), County of, New Jersey
- 2758. Elizabeth (NJ), City of, New Jersey
- 2759. Essex (NJ), County of, New Jersey
- 2760. Hudson (NJ), County of, New Jersey
- 2761. Irvington (NJ), Township of, New Jersey
- 2762. Jersey City (NJ), City of, New Jersey
- 2763. Monmouth (NJ), County of, New Jersey
- 2764. Newark (NJ), City of, New Jersey
- 2765. Ocean (NJ), County of, New Jersey
- 2766. Paramus (NJ), Borough of, New Jersey
- 2767. Passaic (NJ), County of, New Jersey
- 2768. Paterson (NJ), City of, New Jersey
- 2769. Ridgefield (NJ), Borough of, New Jersey
- 2770. Saddle Brook (NJ), Township of, New Jersey
- 2771. Sussex (NJ), County of, New Jersey

DRAFT – SUBJECT TO CHANGE FOR QUALITY CONTROL PURPOSES

- 2772. Trenton (NJ), City of, New Jersey
- 2773. Union (NJ), County of, New Jersey
- 2774. Alamogordo (NM), City of, New Mexico
- 2775. Albuquerque (NM), City of, New Mexico
- 2776. Bernalillo (NM), County of, New Mexico
- 2777. Catron (NM), County of, New Mexico
- 2778. Cibola (NM), County of, New Mexico
- 2779. Colfax (NM), County of, New Mexico
- 2780. Curry (NM), County of, New Mexico
- 2781. Dona Ana (NM), County of, New Mexico
- 2782. Española (NM), City of, New Mexico
- 2783. Grant (NM), County of, New Mexico
- 2784. Hidalgo (NM), County of, New Mexico
- 2785. Hobbs (NM), City of, New Mexico
- 2786. Las Cruces (NM), City of, New Mexico
- 2787. Lea (NM), County of, New Mexico
- 2788. Lincoln (NM), County of, New Mexico
- 2789. Luna (NM), County of, New Mexico
- 2790. McKinley (NM), County of, New Mexico
- 2791. Mora (NM), County of, New Mexico
- 2792. Otero (NM), County of, New Mexico
- 2793. Rio Arriba (NM), County of, New Mexico
- 2794. Roosevelt (NM), County of, New Mexico
- 2795. San Juan (NM), County of, New Mexico
- 2796. San Miguel (NM), County of, New Mexico
- 2797. Sandoval (NM), County of, New Mexico
- 2798. Santa Fe (NM), City of, New Mexico
- 2799. Santa Fe (NM), County of, New Mexico
- 2800. Sierra (NM), County of, New Mexico
- 2801. Socorro (NM), County of, New Mexico
- 2802. Taos (NM), County of, New Mexico
- 2803. Union (NM), County of, New Mexico
- 2804. Valencia (NM), County of, New Mexico
- 2805. Albany (NY), City of, New York
- 2806. Albany (NY), County of, New York
- 2807. Allegany (NY), County of, New York
- 2808. Amherst (NY), Town of, New York
- 2809. Amityville (NY), Village of, New York
- 2810. Amsterdam (NY), City of, New York
- 2811. Auburn (NY), City of, New York
- 2812. Babylon (NY), Incorporated Village of, New York
- 2813. Babylon (NY), Village of, New York
- 2814. Babylon (NY), Town of, New York
- 2815. Bellmore Fire District (NY), New York
- 2816. Bellport (NY), Village of, New York
- 2817. Board of Education of Rochester City School District (NY), New York
- 2818. Brookhaven (NY), Town of, New York
- 2819. Broome (NY), County of, New York
- 2820. Buffalo (NY), City of, New York
- 2821. Cattaraugus (NY), County of, New York
- 2822. Cayuga (NY), County of, New York
- 2823. Centereach Fire District (NY), New York
- 2824. Centerport Fire District (NY), New York
- 2825. Chautauqua (NY), County of, New York
- 2826. Cheektowaga (NY), Town of, New York
- 2827. Chemung (NY), County of, New York
- 2828. Chenango (NY), County of, New York
- 2829. Clarkstown (NY), Town of, New York
- 2830. Clinton (NY), County of, New York
- 2831. Columbia (NY), County of, New York
- 2832. Cortland (NY), County of, New York
- 2833. Dutchess (NY), County of, New York
- 2834. East Hampton (NY), Village of, New York
- 2835. East Rockaway (NY), Incorporated Village of, New York
- 2836. Erie (NY), County of, New York
- 2837. Essex (NY), County of, New York
- 2838. Farmingdale (NY), Incorporated Village of, New York
- 2839. Floral Park (NY), Incorporated Village of, New York
- 2840. Franklin (NY), County of, New York
- 2841. Fulton (NY), County of, New York
- 2842. Garden City (NY), Incorporated Village of, New York
- 2843. Genesee (NY), County of, New York
- 2844. Geneva (NY), City of, New York
- 2845. Great Neck (NY), Village of, New York
- 2846. Greene (NY), County of, New York
- 2847. Greenport (NY), Village of, New York
- 2848. Hamilton (NY), County of, New York
- 2849. Hauppauge Fire District (NY), New York

DRAFT – SUBJECT TO CHANGE FOR QUALITY CONTROL PURPOSES

- 2850. Haverstraw (NY), Town of, New York
- 2851. Hempstead (NY), Incorporated Village of, New York
- 2852. Hempstead (NY), Village of, New York
- 2853. Hempstead (NY), Town of, New York
- 2854. Herkimer (NY), Village of, New York
- 2855. Herkimer (NY), County of, New York
- 2856. Hicksville Water District (NY), New York
- 2857. Huntington (NY), Town of, New York
- 2858. Island Park (NY), Incorporated Village of, New York
- 2859. Islandia (NY), Incorporated Village of, New York
- 2860. Islip (NY), Town of, New York
- 2861. Islip Terrace Fire District (NY), New York
- 2862. Ithaca (NY), City of, New York
- 2863. Jefferson (NY), County of, New York
- 2864. Kingston (NY), City of, New York
- 2865. Lackawanna (NY), City of, New York
- 2866. Lake Grove (NY), Incorporated Village of, New York
- 2867. Lancaster (NY), Town of, New York
- 2868. Lawrence (NY), Incorporated Village of, New York
- 2869. Levittown Fire District (NY), New York
- 2870. Lewis (NY), County of, New York
- 2871. Lindenhurst (NY), Incorporated Village of, New York
- 2872. Livingston (NY), County of, New York
- 2873. Lloyd Harbor (NY), Incorporated Village of, New York
- 2874. Long Beach (NY), City of, New York
- 2875. Lynbrook (NY), Incorporated Village of, New York
- 2876. Madison (NY), County of, New York
- 2877. Massapequa Park (NY), Incorporated Village of, New York
- 2878. Melville Fire District (NY), New York
- 2879. Merrick Library (NY), New York
- 2880. Mill Neck (NY), Incorporated Village of, New York
- 2881. Miller Place Fire District (NY), New York
- 2882. Millerton (NY), Village of, New York
- 2883. Monroe (NY), County of, New York
- 2884. Montgomery (NY), County of, New York
- 2885. Mount Sinai Fire District (NY), New York
- 2886. Mount Vernon (NY), City of, New York
- 2887. Nassau (NY), County of, New York
- 2888. Nassau University Medical Center (NY), New York
- 2889. Nesconset Fire District (NY), New York
- 2890. New Hyde Park (NY), Incorporated Village of, New York
- 2891. New York (NY), City of, New York
- 2892. Niagara (NY), County of, New York
- 2893. Nissequoque (NY), Incorporated Village of, New York
- 2894. North Hempstead (NY), Town of, New York
- 2895. North Merrick Fire District (NY), New York
- 2896. North Patchogue Fire District (NY), New York
- 2897. Northport (NY), Incorporated Village of, New York
- 2898. Ogdensburg (NY), City of, New York
- 2899. Old Westbury (NY), Incorporated Village of, New York
- 2900. Oneida (NY), County of, New York
- 2901. Onondaga (NY), County of, New York
- 2902. Ontario (NY), County of, New York
- 2903. Orange (NY), County of, New York
- 2904. Orangetown (NY), Town of, New York
- 2905. Orleans (NY), County of, New York
- 2906. Oswego (NY), County of, New York
- 2907. Otsego (NY), County of, New York
- 2908. Oyster Bay (NY), Town of, New York
- 2909. Patchogue (NY), Incorporated Village of, New York
- 2910. Plainview - Old Bethpage Public Library (NY), New York
- 2911. Plattsburgh (NY), City of, New York
- 2912. Poquott (NY), Incorporated Village of, New York
- 2913. Port Washington North (NY), Village of, New York
- 2914. Port Washington Water District (NY), New York
- 2915. Poughkeepsie (NY), City of, New York
- 2916. Poughkeepsie (NY), Town of, New York

DRAFT – SUBJECT TO CHANGE FOR QUALITY CONTROL PURPOSES

- 2917. Putnam (NY), County of, New York
- 2918. Ramapo (NY), Town of, New York
- 2919. Rensselaer (NY), County of, New York
- 2920. Ridge Fire District (NY), New York
- 2921. Riverhead (NY), Town of, New York
- 2922. Rochester (NY), City of, New York
- 2923. Rockland (NY), County of, New York
- 2924. Rockville Centre Public Library (NY), New York
- 2925. Rome (NY), City of, New York
- 2926. Rosalyn Water District (NY), New York
- 2927. Saltaire (NY), Village of, New York
- 2928. Saratoga (NY), County of, New York
- 2929. Saratoga Springs (NY), City of, New York
- 2930. Schenectady (NY), City of, New York
- 2931. Schenectady (NY), County of, New York
- 2932. Schoharie (NY), County of, New York
- 2933. Schuylar (NY), County of, New York
- 2934. Seneca (NY), County of, New York
- 2935. Smithtown (NY), Town of, New York
- 2936. Smithtown Fire District (NY), New York
- 2937. South Farmingdale Fire District (NY), New York
- 2938. Southampton (NY), Town of, New York
- 2939. Southold (NY), Town of, New York
- 2940. St. James Fire District (NY), New York
- 2941. St. Lawrence (NY), County of, New York
- 2942. Steuben (NY), County of, New York
- 2943. Stewart Manor (NY), Village of, New York
- 2944. Stony Brook Fire District (NY), New York
- 2945. Stony Point (NY), Town of, New York
- 2946. Suffern (NY), Village of, New York
- 2947. Suffolk (NY), County of, New York
- 2948. Sullivan (NY), County of, New York
- 2949. Syracuse (NY), City of, New York
- 2950. The Branch (NY), Village of, New York
- 2951. Tioga (NY), County of, New York
- 2952. Tompkins (NY), County of, New York
- 2953. Tonawanda (NY), Town of, New York
- 2954. Troy (NY), City of, New York
- 2955. Ulster (NY), County of, New York
- 2956. Uniondale Fire District (NY), New York
- 2957. Utica (NY), City of, New York
- 2958. Valley Stream (NY), Incorporated Village of, New York
- 2959. Wappinger (NY), Town of, New York
- 2960. Wappingers Falls (NY), Village of, New York
- 2961. Wappingers Falls (NY), City of, New York
- 2962. Wappingers Falls (NY), Town of, New York
- 2963. Warren (NY), County of, New York
- 2964. Washington (NY), County of, New York
- 2965. West Hampton Dunes (NY), Incorporated Village of, New York
- 2966. West Haverstraw (NY), Village of, New York
- 2967. West Hempstead Public Library (NY), New York
- 2968. Westbury (NY), Incorporated Village of, New York
- 2969. Westchester (NY), County of, New York
- 2970. Wyoming (NY), County of, New York
- 2971. Yates (NY), County of, New York
- 2972. Yonkers (NY), City of, New York
- 2973. Alamance (NC), County of, North Carolina
- 2974. Alexander (NC), County of, North Carolina
- 2975. Alleghany (NC), County of, North Carolina
- 2976. Anson (NC), County of, North Carolina
- 2977. Ashe (NC), County of, North Carolina
- 2978. Beaufort (NC), County of, North Carolina
- 2979. Bertie (NC), County of, North Carolina
- 2980. Bladen (NC), County of, North Carolina
- 2981. Brunswick (NC), County of, North Carolina
- 2982. Buncombe (NC), County of, North Carolina
- 2983. Burke (NC), County of, North Carolina
- 2984. Cabarrus (NC), County of, North Carolina
- 2985. Caldwell (NC), County of, North Carolina
- 2986. Camden (NC), County of, North Carolina
- 2987. Canton (NC), City of, North Carolina
- 2988. Carteret (NC), County of, North Carolina

DRAFT – SUBJECT TO CHANGE FOR QUALITY CONTROL PURPOSES

- 2989. Caswell (NC), County of, North Carolina
- 2990. Catawba (NC), County of, North Carolina
- 2991. Chatham (NC), County of, North Carolina
- 2992. Cherokee (NC), County of, North Carolina
- 2993. Chowan (NC), County of, North Carolina
- 2994. Cleveland (NC), County of, North Carolina
- 2995. Columbus (NC), County of, North Carolina
- 2996. Craven (NC), County of, North Carolina
- 2997. Cumberland (NC), County of, North Carolina
- 2998. Currituck (NC), County of, North Carolina
- 2999. Dare (NC), County of, North Carolina
- 3000. Davidson (NC), County of, North Carolina
- 3001. Davie (NC), County of, North Carolina
- 3002. Duplin (NC), County of, North Carolina
- 3003. Durham (NC), County of, North Carolina
- 3004. Fayetteville (NC), City of, North Carolina
- 3005. Forsyth (NC), County of, North Carolina
- 3006. Franklin (NC), County of, North Carolina
- 3007. Gaston (NC), County of, North Carolina
- 3008. Granville (NC), County of, North Carolina
- 3009. Greene (NC), County of, North Carolina
- 3010. Greensboro (NC), City of, North Carolina
- 3011. Guilford (NC), County of, North Carolina
- 3012. Halifax (NC), County of, North Carolina
- 3013. Haywood (NC), County of, North Carolina
- 3014. Henderson (NC), City of, North Carolina
- 3015. Hickory (NC), City of, North Carolina
- 3016. Iredell (NC), County of, North Carolina
- 3017. Jacksonville (NC), City of, North Carolina
- 3018. Jones (NC), County of, North Carolina
- 3019. Lee (NC), County of, North Carolina
- 3020. Lenoir (NC), County of, North Carolina
- 3021. Lincoln (NC), County of, North Carolina
- 3022. Madison (NC), County of, North Carolina
- 3023. Martin (NC), County of, North Carolina
- 3024. McDowell (NC), County of, North Carolina
- 3025. Mecklenburg (NC), County of, North Carolina
- 3026. Mitchell (NC), County of, North Carolina
- 3027. Moore (NC), County of, North Carolina
- 3028. New Hanover (NC), County of, North Carolina
- 3029. Onslow (NC), County of, North Carolina
- 3030. Orange (NC), County of, North Carolina
- 3031. Pamlico (NC), County of, North Carolina
- 3032. Pasquotank (NC), County of, North Carolina
- 3033. Person (NC), County of, North Carolina
- 3034. Pitt (NC), County of, North Carolina
- 3035. Polk (NC), County of, North Carolina
- 3036. Randolph (NC), County of, North Carolina
- 3037. Richmond (NC), County of, North Carolina
- 3038. Robeson (NC), County of, North Carolina
- 3039. Rockingham (NC), County of, North Carolina
- 3040. Rowan (NC), County of, North Carolina
- 3041. Rutherford (NC), County of, North Carolina
- 3042. Sampson (NC), County of, North Carolina
- 3043. Scotland (NC), County of, North Carolina
- 3044. Stokes (NC), County of, North Carolina
- 3045. Surry (NC), County of, North Carolina
- 3046. Tyrrell (NC), County of, North Carolina
- 3047. Vance (NC), County of, North Carolina
- 3048. Warren (NC), County of, North Carolina
- 3049. Washington (NC), County of, North Carolina
- 3050. Watauga (NC), County of, North Carolina
- 3051. Wayne (NC), County of, North Carolina
- 3052. Wilkes (NC), County of, North Carolina

DRAFT – SUBJECT TO CHANGE FOR QUALITY CONTROL PURPOSES

- 3053. Wilmington (NC), City of, North Carolina
- 3054. Winston-Salem (NC), City of, North Carolina
- 3055. Yadkin (NC), County of, North Carolina
- 3056. Yancey (NC), County of, North Carolina
- 3057. Barnes (ND), County of, North Dakota
- 3058. Benson (ND), County of, North Dakota
- 3059. Bismarck (ND), City of, North Dakota
- 3060. Burleigh (ND), County of, North Dakota
- 3061. Cass (ND), County of, North Dakota
- 3062. Devils Lake (ND), City of, North Dakota
- 3063. Dickey (ND), County of, North Dakota
- 3064. Dunn (ND), County of, North Dakota
- 3065. Eddy (ND), County of, North Dakota
- 3066. Fargo (ND), City of, North Dakota
- 3067. Foster (ND), County of, North Dakota
- 3068. Grand Forks (ND), City of, North Dakota
- 3069. Grand Forks (ND), County of, North Dakota
- 3070. Lamoure (ND), County of, North Dakota
- 3071. Lisbon (ND), City of, North Dakota
- 3072. McKenzie (ND), County of, North Dakota
- 3073. McLean (ND), County of, North Dakota
- 3074. Mercer (ND), County of, North Dakota
- 3075. Mountrail (ND), County of, North Dakota
- 3076. Pembina (ND), County of, North Dakota
- 3077. Pierce (ND), County of, North Dakota
- 3078. Ramsey (ND), County of, North Dakota
- 3079. Ransom (ND), County of, North Dakota
- 3080. Richland (ND), County of, North Dakota
- 3081. Rolette (ND), County of, North Dakota
- 3082. Sargent (ND), County of, North Dakota
- 3083. Stark (ND), County of, North Dakota
- 3084. Towner (ND), County of, North Dakota
- 3085. Walsh (ND), County of, North Dakota
- 3086. Ward (ND), County of, North Dakota
- 3087. Wells (ND), County of, North Dakota
- 3088. Williams (ND), County of, North Dakota
- 3089. Adams (OH), County of, Ohio
- 3090. Akron (OH), City of, Ohio
- 3091. Allen (OH), County of, Ohio
- 3092. Ashland (OH), City of, Ohio
- 3093. Ashland (OH), County of, Ohio
- 3094. Ashtabula (OH), County of, Ohio
- 3095. Athens (OH), County of, Ohio
- 3096. Auglaize (OH), County of, Ohio
- 3097. Aurora (OH), City of, Ohio
- 3098. Barberton (OH), City of, Ohio
- 3099. Belmont (OH), County of, Ohio
- 3100. Boston (OH), Township of, Ohio
- 3101. Boston Heights (OH), Village of, Ohio
- 3102. Broadview Heights (OH), City of, Ohio
- 3103. Brooklyn Heights (OH), Village of, Ohio
- 3104. Brown (OH), County of, Ohio
- 3105. Brunswick (OH), City of, Ohio
- 3106. Butler (OH), County of, Ohio
- 3107. Carroll (OH), County of, Ohio
- 3108. Champaign (OH), County of, Ohio
- 3109. Cincinnati (OH), City of, Ohio
- 3110. Clermont (OH), County of, Ohio
- 3111. Cleveland (OH), City of, Ohio
- 3112. Clinton (OH), Village of, Ohio
- 3113. Clinton (OH), County of, Ohio
- 3114. Columbiana (OH), County of, Ohio
- 3115. Columbus (OH), City of, Ohio
- 3116. Copley (OH), Township of, Ohio
- 3117. Coshocton (OH), County of, Ohio
- 3118. Coventry (OH), Township of, Ohio
- 3119. Crawford (OH), County of, Ohio
- 3120. Cuyahoga Falls (OH), City of, Ohio
- 3121. Darke (OH), County of, Ohio
- 3122. Dayton (OH), City of, Ohio
- 3123. Delaware (OH), County of, Ohio
- 3124. East Cleveland (OH), City of, Ohio
- 3125. Elyria (OH), City of, Ohio
- 3126. Erie (OH), County of, Ohio
- 3127. Euclid (OH), City of, Ohio
- 3128. Fairfield (OH), City of, Ohio
- 3129. Fairfield (OH), County of, Ohio
- 3130. Fairlawn (OH), City of, Ohio
- 3131. Fayette (OH), County of, Ohio
- 3132. Findlay (OH), City of, Ohio
- 3133. Fostoria (OH), City of, Ohio
- 3134. Four County Board of Alcohol, Drug Addiction and Mental Health Services (OH), Ohio
- 3135. Franklin (OH), County of, Ohio
- 3136. Fulton (OH), County of, Ohio
- 3137. Gallia (OH), County of, Ohio
- 3138. Garfield Heights (OH), City of, Ohio

DRAFT – SUBJECT TO CHANGE FOR QUALITY CONTROL PURPOSES

- 3139. Geauga (OH), County of, Ohio
- 3140. Green (OH), City of, Ohio
- 3141. Guernsey (OH), County of, Ohio
- 3142. Hamilton (OH), City of, Ohio
- 3143. Hamilton (OH), County of, Ohio
- 3144. Hancock (OH), County of, Ohio
- 3145. Harrison (OH), County of, Ohio
- 3146. Hocking (OH), County of, Ohio
- 3147. Huron (OH), City of, Ohio
- 3148. Huron (OH), County of, Ohio
- 3149. Ironton (OH), City of, Ohio
- 3150. Jackson (OH), County of, Ohio
- 3151. Jefferson (OH), County of, Ohio
- 3152. Kent (OH), City of, Ohio
- 3153. Knox (OH), County of, Ohio
- 3154. Lake (OH), County of, Ohio
- 3155. Lakemore (OH), Village of, Ohio
- 3156. Lakewood (OH), City of, Ohio
- 3157. Lawrence (OH), County of, Ohio
- 3158. Lebanon (OH), City of, Ohio
- 3159. Licking (OH), County of, Ohio
- 3160. Lima (OH), City of, Ohio
- 3161. Logan (OH), County of, Ohio
- 3162. Lorain (OH), City of, Ohio
- 3163. Lorain (OH), County of, Ohio
- 3164. Lucas (OH), County of, Ohio
- 3165. Lucas County Children Services Board of Trustees (OH), Ohio
- 3166. Lyndhurst (OH), City of, Ohio
- 3167. Macedonia (OH), City of, Ohio
- 3168. Mansfield (OH), City of, Ohio
- 3169. Marietta (OH), City of, Ohio
- 3170. Marion (OH), County of, Ohio
- 3171. Mayfield Heights (OH), City of, Ohio
- 3172. Medina (OH), County of, Ohio
- 3173. Meigs (OH), County of, Ohio
- 3174. Mental Health & Recovery Services Board of Allen, Auglaize, and Hardin Counties (OH), Ohio
- 3175. Mental Health & Recovery Services Board of Lucas County (OH), Ohio
- 3176. Mercer (OH), County of, Ohio
- 3177. Miami (OH), County of, Ohio
- 3178. Middletown (OH), City of, Ohio
- 3179. Mogadore (OH), Village of, Ohio
- 3180. Monroe (OH), County of, Ohio
- 3181. Montgomery (OH), County of, Ohio
- 3182. Morrow (OH), County of, Ohio
- 3183. Munroe Falls (OH), City of, Ohio
- 3184. Muskingum (OH), County of, Ohio
- 3185. New Franklin (OH), City of, Ohio
- 3186. Newburgh Heights (OH), Village of, Ohio
- 3187. Noble (OH), County of, Ohio
- 3188. North Olmsted (OH), City of, Ohio
- 3189. North Ridgeville (OH), City of, Ohio
- 3190. North Royalton (OH), City of, Ohio
- 3191. Norton (OH), City of, Ohio
- 3192. Norwalk (OH), City of, Ohio
- 3193. Olmsted Falls (OH), City of, Ohio
- 3194. Ottawa (OH), County of, Ohio
- 3195. Painesville (OH), Township of, Ohio
- 3196. Parma (OH), City of, Ohio
- 3197. Parma Heights (OH), City of, Ohio
- 3198. Peninsula (OH), Village of, Ohio
- 3199. Perry (OH), County of, Ohio
- 3200. Pike (OH), County of, Ohio
- 3201. Portage (OH), County of, Ohio
- 3202. Portsmouth (OH), City of, Ohio
- 3203. Ravenna (OH), City of, Ohio
- 3204. Richfield (OH), Village of, Ohio
- 3205. Richland County Children’s Services (OH), Ohio
- 3206. Ross (OH), County of, Ohio
- 3207. Sandusky (OH), City of, Ohio
- 3208. Sandusky (OH), County of, Ohio
- 3209. Scioto (OH), County of, Ohio
- 3210. Seneca (OH), County of, Ohio
- 3211. Seven Hills (OH), City of, Ohio
- 3212. Shelby (OH), County of, Ohio
- 3213. Silver Lake (OH), Village of, Ohio
- 3214. Springfield (OH), Township of, Ohio
- 3215. St. Marys (OH), City of, Ohio
- 3216. Stark (OH), County of, Ohio
- 3217. Stow (OH), City of, Ohio
- 3218. Strongsville (OH), City of, Ohio
- 3219. Tallmadge (OH), City of, Ohio
- 3220. Toledo (OH), City of, Ohio
- 3221. Trumbull (OH), County of, Ohio
- 3222. Tuscarawas (OH), County of, Ohio
- 3223. Valley Fire District (OH), Ohio
- 3224. Van Wert (OH), City of, Ohio
- 3225. Van Wert (OH), County of, Ohio
- 3226. Vinton (OH), County of, Ohio

DRAFT – SUBJECT TO CHANGE FOR QUALITY CONTROL PURPOSES

- 3227. Warren (OH), City of, Ohio
- 3228. Warrensville Heights (OH), City of, Ohio
- 3229. Washington (OH), County of, Ohio
- 3230. Wayne (OH), County of, Ohio
- 3231. Wickliffe (OH), City of, Ohio
- 3232. Williams (OH), County of, Ohio
- 3233. Wyandot (OH), County of, Ohio
- 3234. Youngstown (OH), City of, Ohio
- 3235. Ada (OK), City of, Oklahoma
- 3236. Altus (OK), City of, Oklahoma
- 3237. Anadarko (OK), City of, Oklahoma
- 3238. Atoka (OK), County of, Oklahoma
- 3239. Beckham (OK), County of, Oklahoma
- 3240. Bethany (OK), City of, Oklahoma
- 3241. Broken Arrow (OK), City of, Oklahoma
- 3242. Burns Flat (OK), City of, Oklahoma
- 3243. Caddo (OK), County of, Oklahoma
- 3244. Choctaw (OK), County of, Oklahoma
- 3245. Cimarron (OK), County of, Oklahoma
- 3246. Cleveland (OK), County of, Oklahoma
- 3247. Coal (OK), County of, Oklahoma
- 3248. Comanche (OK), County of, Oklahoma
- 3249. Craig (OK), County of, Oklahoma
- 3250. Creek (OK), County of, Oklahoma
- 3251. Custer (OK), County of, Oklahoma
- 3252. Delaware (OK), County of, Oklahoma
- 3253. Dewey (OK), County of, Oklahoma
- 3254. Edmond (OK), City of, Oklahoma
- 3255. El Reno (OK), City of, Oklahoma
- 3256. Elk City (OK), City of, Oklahoma
- 3257. Enid (OK), City of, Oklahoma
- 3258. Fort Cobb (OK), City of, Oklahoma
- 3259. Garvin (OK), County of, Oklahoma
- 3260. Grady (OK), County of, Oklahoma
- 3261. Greer (OK), County of, Oklahoma
- 3262. Guthrie (OK), City of, Oklahoma
- 3263. Harmon (OK), County of, Oklahoma
- 3264. Harper (OK), County of, Oklahoma
- 3265. Haskell (OK), County of, Oklahoma
- 3266. Hughes (OK), County of, Oklahoma
- 3267. Jackson (OK), County of, Oklahoma
- 3268. Jefferson (OK), County of, Oklahoma
- 3269. Jenks (OK), City of, Oklahoma
- 3270. Johnston (OK), County of, Oklahoma
- 3271. Kay (OK), County of, Oklahoma
- 3272. Kiowa (OK), County of, Oklahoma
- 3273. Latimer (OK), County of, Oklahoma
- 3274. Lawton (OK), City of, Oklahoma
- 3275. Le Flore (OK), County of, Oklahoma
- 3276. Lincoln (OK), County of, Oklahoma
- 3277. Logan (OK), County of, Oklahoma
- 3278. Love (OK), County of, Oklahoma
- 3279. Major (OK), County of, Oklahoma
- 3280. Mayes (OK), County of, Oklahoma
- 3281. McClain (OK), County of, Oklahoma
- 3282. McCurtain (OK), County of, Oklahoma
- 3283. Midwest City (OK), City of, Oklahoma
- 3284. Muskogee (OK), City of, Oklahoma
- 3285. Muskogee (OK), County of, Oklahoma
- 3286. Mustang (OK), City of, Oklahoma
- 3287. Noble (OK), County of, Oklahoma
- 3288. Nowata (OK), County of, Oklahoma
- 3289. Okfuskee (OK), County of, Oklahoma
- 3290. Oklahoma (OK), County of, Oklahoma
- 3291. Oklahoma City (OK), City of, Oklahoma
- 3292. Okmulgee (OK), County of, Oklahoma
- 3293. Osage (OK), County of, Oklahoma
- 3294. Ottawa (OK), County of, Oklahoma
- 3295. Owasso (OK), City of, Oklahoma
- 3296. Pawnee (OK), County of, Oklahoma
- 3297. Payne (OK), County of, Oklahoma
- 3298. Pittsburg (OK), County of, Oklahoma
- 3299. Ponca City (OK), City of, Oklahoma
- 3300. Pottawatomie (OK), County of, Oklahoma
- 3301. Roger Mills (OK), County of, Oklahoma
- 3302. Rogers (OK), County of, Oklahoma
- 3303. Seminole (OK), City of, Oklahoma
- 3304. Seminole (OK), County of, Oklahoma
- 3305. Shawnee (OK), City of, Oklahoma
- 3306. Stephens (OK), County of, Oklahoma
- 3307. Stillwater (OK), City of, Oklahoma
- 3308. Texas (OK), County of, Oklahoma
- 3309. Tillman (OK), County of, Oklahoma
- 3310. Tulsa (OK), City of, Oklahoma
- 3311. Tulsa (OK), County of, Oklahoma
- 3312. Washington (OK), County of, Oklahoma
- 3313. Woods (OK), County of, Oklahoma
- 3314. Woodward (OK), County of, Oklahoma
- 3315. Yukon (OK), City of, Oklahoma
- 3316. Clackamas (OR), County of, Oregon
- 3317. Clatsop (OR), County of, Oregon
- 3318. Columbia (OR), County of, Oregon

DRAFT – SUBJECT TO CHANGE FOR QUALITY CONTROL PURPOSES

- 3319. Coos (OR), County of, Oregon
- 3320. Curry (OR), County of, Oregon
- 3321. Jackson (OR), County of, Oregon
- 3322. Josephine (OR), County of, Oregon
- 3323. Lane (OR), County of, Oregon
- 3324. Multnomah (OR), County of, Oregon
- 3325. Portland (OR), City of, Oregon
- 3326. Washington (OR), County of, Oregon
- 3327. Yamhill (OR), County of, Oregon
- 3328. Adams (PA), County of, Pennsylvania
- 3329. Aliquippa (PA), City of, Pennsylvania
- 3330. Allegheny (PA), County of, Pennsylvania
- 3331. Armstrong (PA), County of, Pennsylvania
- 3332. Beaver (PA), County of, Pennsylvania
- 3333. Bedford (PA), County of, Pennsylvania
- 3334. Bensalem (PA), Township of, Pennsylvania
- 3335. Berks (PA), County of (DA), Pennsylvania
- 3336. Bradford (PA), County of, Pennsylvania
- 3337. Bristol (PA), Township of, Pennsylvania
- 3338. Bucks (PA), County of, Pennsylvania
- 3339. Cambria (PA), County of, Pennsylvania
- 3340. Carbon (PA), County of, Pennsylvania
- 3341. Chester (PA), County of, Pennsylvania
- 3342. Clarion (PA), County of, Pennsylvania
- 3343. Clearfield (PA), County of, Pennsylvania
- 3344. Clinton (PA), County of, Pennsylvania
- 3345. Coatesville (PA), City of, Pennsylvania
- 3346. Columbia (PA), County of, Pennsylvania
- 3347. Cumberland (PA), County of, Pennsylvania
- 3348. Dauphin (PA), County of, Pennsylvania
- 3349. Delaware (PA), County of, Pennsylvania
- 3350. Edwardsville (PA), Borough of, Pennsylvania
- 3351. Erie (PA), County of, Pennsylvania
- 3352. Exeter (PA), Borough of, Pennsylvania
- 3353. Fairview (PA), Township of, Pennsylvania
- 3354. Fayette (PA), County of, Pennsylvania
- 3355. Forty Fort (PA), Borough of, Pennsylvania
- 3356. Franklin (PA), County of, Pennsylvania
- 3357. Greene (PA), County of, Pennsylvania
- 3358. Hanover (PA), Township of, Pennsylvania
- 3359. Hazleton (PA), City of, Pennsylvania
- 3360. Huntingdon (PA), County of, Pennsylvania
- 3361. Indiana (PA), County of, Pennsylvania
- 3362. Kingston (PA), Borough of, Pennsylvania
- 3363. Lackawanna (PA), County of, Pennsylvania
- 3364. Lawrence (PA), County of, Pennsylvania
- 3365. Lehigh (PA), County of (DA), Pennsylvania
- 3366. Lock Haven (PA), City of, Pennsylvania
- 3367. Lower Makefield (PA), Township of, Pennsylvania
- 3368. Lower Southampton (PA), Township of, Pennsylvania
- 3369. Luzerne (PA), County of, Pennsylvania
- 3370. Lycoming (PA), County of, Pennsylvania
- 3371. Mahoning (PA), Township of, Pennsylvania
- 3372. Mercer (PA), County of, Pennsylvania
- 3373. Middletown (PA), Township of, Pennsylvania
- 3374. Monroe (PA), County of, Pennsylvania
- 3375. Morrisville (PA), Borough of, Pennsylvania
- 3376. Nanticoke (PA), City of, Pennsylvania
- 3377. New Castle (PA), City of, Pennsylvania
- 3378. Newtown (PA), Township of, Pennsylvania
- 3379. Norristown (PA), Municipality of, Pennsylvania
- 3380. Northampton (PA), County of, Pennsylvania
- 3381. Northumberland (PA), County of, Pennsylvania
- 3382. Philadelphia (PA), City of, Pennsylvania
- 3383. Pike (PA), County of, Pennsylvania
- 3384. Pittsburgh (PA), City of, Pennsylvania
- 3385. Plains (PA), Township of, Pennsylvania
- 3386. Schuylkill (PA), County of, Pennsylvania
- 3387. Sugar Notch (PA), Borough of, Pennsylvania
- 3388. Tioga (PA), County of, Pennsylvania

DRAFT – SUBJECT TO CHANGE FOR QUALITY CONTROL PURPOSES

- 3389. Union (PA), Township of, Pennsylvania
- 3390. Wampum (PA), Borough of, Pennsylvania
- 3391. Warminster (PA), Township of, Pennsylvania
- 3392. Warrington (PA), Township of, Pennsylvania
- 3393. Washington (PA), County of, Pennsylvania
- 3394. West Norriton (PA), Township of, Pennsylvania
- 3395. West Pittston (PA), Borough of, Pennsylvania
- 3396. Westmoreland (PA), County of, Pennsylvania
- 3397. Wilkes-Barre (PA), Township of, Pennsylvania
- 3398. Wilkes-Barre (PA), City of, Pennsylvania
- 3399. Wright (PA), Township of, Pennsylvania
- 3400. Wyoming (PA), Borough of, Pennsylvania
- 3401. Wyoming (PA), County of, Pennsylvania
- 3402. York (PA), County of, Pennsylvania
- 3403. Adjuntas (PR), Municipality of, Puerto Rico
- 3404. Arroyo (PR), Municipality of, Puerto Rico
- 3405. Barceloneta (PR), Municipality of, Puerto Rico
- 3406. Bayamon (PR), Municipality of, Puerto Rico
- 3407. Caguas (PR), Municipality of, Puerto Rico
- 3408. Canóvanas (PR), Municipality of, Puerto Rico
- 3409. Catano (PR), Municipality of, Puerto Rico
- 3410. Cayey (PR), Municipality of, Puerto Rico
- 3411. Ceiba (PR), Municipality of, Puerto Rico
- 3412. Cidra (PR), Municipality of, Puerto Rico
- 3413. Coamo (PR), Municipality of, Puerto Rico
- 3414. Guayanilla (PR), Municipality of, Puerto Rico
- 3415. Isla De Vieques (PR), Municipality of, Puerto Rico
- 3416. Juncos (PR), Municipality of, Puerto Rico
- 3417. Loiza (PR), Municipality of, Puerto Rico
- 3418. Rio Grande (PR), Municipality of, Puerto Rico
- 3419. Sabana Grande (PR), Municipality of, Puerto Rico
- 3420. San Juan (PR), Municipality of, Puerto Rico
- 3421. Vega Alta (PR), Municipality of, Puerto Rico
- 3422. Villalba (PR), Municipality of, Puerto Rico
- 3423. Yabucoa (PR), Municipality of, Puerto Rico
- 3424. Barrington (RI), Town of, Rhode Island
- 3425. Bristol (RI), Town of, Rhode Island
- 3426. Burrillville (RI), Town of, Rhode Island
- 3427. Central Falls (RI), City of, Rhode Island
- 3428. Charlestown (RI), Town of, Rhode Island
- 3429. Coventry (RI), Town of, Rhode Island
- 3430. Cranston (RI), City of, Rhode Island
- 3431. Cumberland (RI), Town of, Rhode Island
- 3432. East Greenwich (RI), Town of, Rhode Island
- 3433. East Providence (RI), City of, Rhode Island
- 3434. Foster (RI), Town of, Rhode Island
- 3435. Glocester (RI), Town of, Rhode Island
- 3436. Hopkinton (RI), Town of, Rhode Island
- 3437. Jamestown (RI), Town of, Rhode Island
- 3438. Johnston (RI), Town of, Rhode Island
- 3439. Middletown (RI), Town of, Rhode Island
- 3440. Narragansett (RI), Town of, Rhode Island
- 3441. Newport (RI), City of, Rhode Island
- 3442. North Kingstown (RI), Town of, Rhode Island
- 3443. North Providence (RI), Town of, Rhode Island
- 3444. Pawtucket (RI), City of, Rhode Island
- 3445. Portsmouth (RI), Town of, Rhode Island
- 3446. Providence (RI), City of, Rhode Island
- 3447. Richmond (RI), Town of, Rhode Island
- 3448. Scituate (RI), Town of, Rhode Island
- 3449. Smithfield (RI), Town of, Rhode Island

DRAFT – SUBJECT TO CHANGE FOR QUALITY CONTROL PURPOSES

- 3450. South Kingstown (RI), Town of, Rhode Island
- 3451. Warren (RI), Town of, Rhode Island
- 3452. Warwick (RI), City of, Rhode Island
- 3453. West Greenwich (RI), Town of, Rhode Island
- 3454. West Warwick (RI), Town of, Rhode Island
- 3455. Westerly (RI), Town of, Rhode Island
- 3456. Woonsocket (RI), City of, Rhode Island
- 3457. Abbeville (SC), County of, South Carolina
- 3458. Aiken (SC), County of, South Carolina
- 3459. Allendale (SC), County of, South Carolina
- 3460. Anderson (SC), County of, South Carolina
- 3461. Bamberg (SC), County of, South Carolina
- 3462. Barnwell (SC), County of, South Carolina
- 3463. Beaufort (SC), County of, South Carolina
- 3464. Berkeley (SC), County of, South Carolina
- 3465. Calhoun (SC), County of, South Carolina
- 3466. Charleston (SC), City of, South Carolina
- 3467. Charleston (SC), County of, South Carolina
- 3468. Cherokee (SC), County of, South Carolina
- 3469. Chester (SC), City of, South Carolina
- 3470. Chester (SC), County of, South Carolina
- 3471. Chesterfield (SC), County of, South Carolina
- 3472. Clarendon (SC), County of, South Carolina
- 3473. Colleton (SC), County of, South Carolina
- 3474. Columbia (SC), City of, South Carolina
- 3475. Dillon (SC), County of, South Carolina
- 3476. Dorchester (SC), County of, South Carolina
- 3477. Edgefield (SC), County of, South Carolina
- 3478. Fairfield (SC), County of, South Carolina
- 3479. Florence (SC), County of, South Carolina
- 3480. Georgetown (SC), County of, South Carolina
- 3481. Georgetown City (SC), City of, South Carolina
- 3482. Greenville (SC), County of, South Carolina
- 3483. Greenwood (SC), County of, South Carolina
- 3484. Hampton (SC), County of, South Carolina
- 3485. Horry (SC), County of, South Carolina
- 3486. Jasper (SC), County of, South Carolina
- 3487. Kershaw (SC), County of, South Carolina
- 3488. Kershaw County Hospital Board (SC), South Carolina
- 3489. Lancaster (SC), County of, South Carolina
- 3490. Laurens (SC), County of, South Carolina
- 3491. Lee (SC), County of, South Carolina
- 3492. Lexington (SC), County of, South Carolina
- 3493. Marion (SC), County of, South Carolina
- 3494. Marlboro (SC), County of, South Carolina
- 3495. McCormick (SC), County of, South Carolina
- 3496. Mount Pleasant (SC), Town of, South Carolina
- 3497. Myrtle Beach (SC), City of, South Carolina
- 3498. Newberry (SC), County of, South Carolina
- 3499. North Charleston (SC), City of, South Carolina
- 3500. Oconee (SC), County of, South Carolina
- 3501. Orangeburg (SC), City of, South Carolina
- 3502. Orangeburg (SC), County of, South Carolina
- 3503. Pickens (SC), County of, South Carolina
- 3504. Richland (SC), County of, South Carolina
- 3505. Saluda (SC), County of, South Carolina
- 3506. Spartanburg (SC), County of, South Carolina
- 3507. Summerville (SC), Town of, South Carolina

DRAFT – SUBJECT TO CHANGE FOR QUALITY CONTROL PURPOSES

- 3508. Sumter (SC), County of, South Carolina
- 3509. Union (SC), County of, South Carolina
- 3510. Williamsburg (SC), County of, South Carolina
- 3511. York (SC), County of, South Carolina
- 3512. Pennington (SD), County of, South Dakota
- 3513. Arlington (TN), Town of, Tennessee
- 3514. Blount (TN), County of, Tennessee
- 3515. Campbell (TN), County of, Tennessee
- 3516. Cannon (TN), County of, Tennessee
- 3517. Centerville (TN), Town of, Tennessee
- 3518. Claiborne (TN), County of, Tennessee
- 3519. Clarksville (TN), City of, Tennessee
- 3520. Crockett (TN), County of, Tennessee
- 3521. Dandridge (TN), Town of, Tennessee
- 3522. Decatur (TN), County of, Tennessee
- 3523. Decatur (TN), Town of, Tennessee
- 3524. Fentress (TN), County of, Tennessee
- 3525. Gatlinburg (TN), City of, Tennessee
- 3526. Germantown (TN), City of, Tennessee
- 3527. Greene (TN), County of, Tennessee
- 3528. Hamilton (TN), County of, Tennessee
- 3529. Hancock (TN), County of, Tennessee
- 3530. Hawkins (TN), County of, Tennessee
- 3531. Haywood (TN), County of, Tennessee
- 3532. Henderson (TN), County of, Tennessee
- 3533. Jefferson (TN), County of, Tennessee
- 3534. Johnson (TN), County of, Tennessee
- 3535. Lauderdale (TN), County of, Tennessee
- 3536. Lexington (TN), City of, Tennessee
- 3537. Madison (TN), County of, Tennessee
- 3538. Maryville (TN), City of, Tennessee
- 3539. Memphis (TN), City of, Tennessee
- 3540. Millington (TN), City of, Tennessee
- 3541. Montgomery (TN), County of, Tennessee
- 3542. Morgan (TN), County of, Tennessee
- 3543. Nashville & Davidson (TN), City of/County of, Tennessee
- 3544. Obion (TN), County of, Tennessee
- 3545. Overton (TN), County of, Tennessee
- 3546. Pickett (TN), County of, Tennessee
- 3547. Pigeon Forge (TN), City of, Tennessee
- 3548. Ripley (TN), City of, Tennessee
- 3549. Rutherford (TN), County of, Tennessee
- 3550. Scott (TN), County of, Tennessee
- 3551. Shelby (TN), County of, Tennessee
- 3552. Smith (TN), County of, Tennessee
- 3553. Sumner (TN), County of, Tennessee
- 3554. Washington (TN), County of, Tennessee
- 3555. Williamson (TN), County of, Tennessee
- 3556. Angelina (TX), County of, Texas
- 3557. Bailey (TX), County of, Texas
- 3558. Bastrop (TX), County of, Texas
- 3559. Bee (TX), County of, Texas
- 3560. Bexar (TX), County of, Texas
- 3561. Bexar County Hospital District (TX), Texas
- 3562. Blanco (TX), County of, Texas
- 3563. Bowie (TX), County of, Texas
- 3564. Brazos (TX), County of, Texas
- 3565. Brooks (TX), County of, Texas
- 3566. Burlson (TX), County of, Texas
- 3567. Burnet (TX), County of, Texas
- 3568. Caldwell (TX), County of, Texas
- 3569. Calhoun (TX), County of, Texas
- 3570. Cameron (TX), County of, Texas
- 3571. Camp (TX), County of, Texas
- 3572. Cass (TX), County of, Texas
- 3573. Castro (TX), County of, Texas
- 3574. Cherokee (TX), County of, Texas
- 3575. Childress (TX), County of, Texas
- 3576. Clay (TX), County of, Texas
- 3577. Colorado (TX), County of, Texas
- 3578. Cooke (TX), County of, Texas
- 3579. Coryell (TX), County of, Texas
- 3580. Dallas (TX), County of, Texas
- 3581. Dallas County Hospital District (TX), Texas
- 3582. Delta (TX), County of, Texas
- 3583. Dimmit (TX), County of, Texas
- 3584. Duval (TX), County of, Texas
- 3585. Eagle Pass (TX), City of, Texas
- 3586. Ector (TX), County of, Texas
- 3587. El Paso (TX), County of, Texas
- 3588. Ellis (TX), County of, Texas
- 3589. Falls (TX), County of, Texas
- 3590. Fannin (TX), County of, Texas
- 3591. Fort Bend (TX), County of, Texas
- 3592. Franklin (TX), County of, Texas
- 3593. Freestone (TX), County of, Texas
- 3594. Galveston (TX), County of, Texas
- 3595. Grayson (TX), County of, Texas

DRAFT – SUBJECT TO CHANGE FOR QUALITY CONTROL PURPOSES

- 3596. Guadalupe (TX), County of, Texas
- 3597. Guadalupe Valley Hospital (TX), Texas
- 3598. Hardin (TX), County of, Texas
- 3599. Harris (TX), County of, Texas
- 3600. Harris County Hospital District (TX), Texas
- 3601. Harrison (TX), County of, Texas
- 3602. Haskell (TX), County of, Texas
- 3603. Hays (TX), County of, Texas
- 3604. Henderson (TX), County of, Texas
- 3605. Hidalgo (TX), County of, Texas
- 3606. Hopkins (TX), County of, Texas
- 3607. Houston (TX), City of, Texas
- 3608. Houston (TX), County of, Texas
- 3609. Irving Independent School District (TX), Texas
- 3610. Jasper (TX), County of, Texas
- 3611. Jefferson (TX), County of, Texas
- 3612. Jim Hogg (TX), County of, Texas
- 3613. Jim Wells (TX), County of, Texas
- 3614. Johnson (TX), County of, Texas
- 3615. Jones (TX), County of, Texas
- 3616. Kaufman (TX), County of, Texas
- 3617. Kendall (TX), County of, Texas
- 3618. Kerr (TX), County of, Texas
- 3619. Kinney (TX), County of, Texas
- 3620. Kleberg (TX), County of, Texas
- 3621. Lamar (TX), County of, Texas
- 3622. Laredo (TX), City of, Texas
- 3623. LaSalle (TX), County of, Texas
- 3624. Leon (TX), County of, Texas
- 3625. Leon Valley (TX), City of, Texas
- 3626. Liberty (TX), County of, Texas
- 3627. Limestone (TX), County of, Texas
- 3628. Lubbock (TX), County of, Texas
- 3629. Madison (TX), County of, Texas
- 3630. Marion (TX), County of, Texas
- 3631. Maverick (TX), County of, Texas
- 3632. McLennan (TX), County of, Texas
- 3633. McMullen (TX), County of, Texas
- 3634. Milam (TX), County of, Texas
- 3635. Mitchell (TX), County of, Texas
- 3636. Montgomery (TX), County of, Texas
- 3637. Morris (TX), County of, Texas
- 3638. Nacogdoches (TX), County of, Texas
- 3639. Newton (TX), County of, Texas
- 3640. Nolan (TX), County of, Texas
- 3641. Nueces (TX), County of, Texas
- 3642. Nueces County Hospital District (TX), Texas
- 3643. Ochiltree County Hospital District (TX), Texas
- 3644. Orange (TX), County of, Texas
- 3645. Palo Pinto County Hospital District (TX), Texas
- 3646. Panola (TX), County of, Texas
- 3647. Parker (TX), County of, Texas
- 3648. Polk (TX), County of, Texas
- 3649. Potter (TX), County of, Texas
- 3650. Red River (TX), County of, Texas
- 3651. Roberts (TX), County of, Texas
- 3652. Robertson (TX), County of, Texas
- 3653. Rockwall (TX), County of, Texas
- 3654. Rusk (TX), County of, Texas
- 3655. San Antonio (TX), City of, Texas
- 3656. San Patricio (TX), County of, Texas
- 3657. San Saba (TX), County of, Texas
- 3658. Shackelford (TX), County of, Texas
- 3659. Shelby (TX), County of, Texas
- 3660. Smith (TX), County of, Texas
- 3661. Socorro Independent School District (TX), Texas
- 3662. Stephens (TX), County of, Texas
- 3663. Tarrant (TX), County of, Texas
- 3664. Tarrant County Hospital District (TX), Texas
- 3665. Terrell (TX), County of, Texas
- 3666. Texarkana Independent School District (TX), Texas
- 3667. Throckmorton (TX), County of, Texas
- 3668. Titus (TX), County of, Texas
- 3669. Travis (TX), County of, Texas
- 3670. Trinity (TX), County of, Texas
- 3671. Upshur (TX), County of, Texas
- 3672. Uvalde (TX), County of, Texas
- 3673. Van Zandt (TX), County of, Texas
- 3674. Walker (TX), County of, Texas
- 3675. Waller (TX), County of, Texas
- 3676. Webb (TX), County of, Texas
- 3677. West Wharton County Hospital District (TX), Texas
- 3678. Wichita (TX), County of, Texas
- 3679. Williamson (TX), County of, Texas
- 3680. Wilson (TX), County of, Texas

DRAFT – SUBJECT TO CHANGE FOR QUALITY CONTROL PURPOSES

- 3681. Wilson County Memorial Hospital District (TX), Texas
- 3682. Wood (TX), County of, Texas
- 3683. Zavala (TX), County of, Texas
- 3684. Beaver (UT), County of, Utah
- 3685. Cache (UT), County of, Utah
- 3686. Carbon (UT), County of, Utah
- 3687. Daggett (UT), County of, Utah
- 3688. Davis (UT), County of, Utah
- 3689. Duchesne (UT), County of, Utah
- 3690. Emery (UT), County of, Utah
- 3691. Garfield (UT), County of, Utah
- 3692. Grand (UT), County of, Utah
- 3693. Iron (UT), County of, Utah
- 3694. Juab (UT), County of, Utah
- 3695. Kane (UT), County of, Utah
- 3696. Millard (UT), County of, Utah
- 3697. Piute (UT), County of, Utah
- 3698. Rich (UT), County of, Utah
- 3699. Salt Lake (UT), County of, Utah
- 3700. San Juan (UT), County of, Utah
- 3701. Sanpete (UT), County of, Utah
- 3702. Sevier (UT), County of, Utah
- 3703. Summit (UT), County of, Utah
- 3704. Tooele (UT), County of, Utah
- 3705. Tri-County Health Department (UT), Utah
- 3706. Uintah (UT), County of, Utah
- 3707. Utah (UT), County of, Utah
- 3708. Wasatch (UT), County of, Utah
- 3709. Washington (UT), County of, Utah
- 3710. Wayne (UT), County of, Utah
- 3711. Weber (UT), County of, Utah
- 3712. Bennington (VT), Town of, Vermont
- 3713. Brattleboro (VT), Town of, Vermont
- 3714. Sharon (VT), Town of, Vermont
- 3715. St. Albans (VT), City of, Vermont
- 3716. Accomack (VA), County of, Virginia
- 3717. Alexandria (VA), City of, Virginia
- 3718. Alleghany (VA), County of, Virginia
- 3719. Amherst (VA), County of, Virginia
- 3720. Arlington (VA), County of, Virginia
- 3721. Bland (VA), County of, Virginia
- 3722. Botetourt (VA), County of, Virginia
- 3723. Bristol (VA), City of, Virginia
- 3724. Buchanan (VA), County of, Virginia
- 3725. Buena Vista (VA), City of, Virginia
- 3726. Carroll (VA), County of, Virginia
- 3727. Charlotte (VA), County of, Virginia
- 3728. Chesapeake (VA), City of, Virginia
- 3729. Chesterfield (VA), County of, Virginia
- 3730. Covington (VA), City of, Virginia
- 3731. Culpeper (VA), County of, Virginia
- 3732. Cumberland (VA), County of, Virginia
- 3733. Danville (VA), City of, Virginia
- 3734. Dickenson (VA), County of, Virginia
- 3735. Dinwiddie (VA), County of, Virginia
- 3736. Emporia (VA), City of, Virginia
- 3737. Fairfax (VA), City of, Virginia
- 3738. Fairfax (VA), County of, Virginia
- 3739. Fauquier (VA), County of, Virginia
- 3740. Floyd (VA), County of, Virginia
- 3741. Franklin (VA), County of, Virginia
- 3742. Frederick (VA), County of, Virginia
- 3743. Fredericksburg (VA), City of, Virginia
- 3744. Galax (VA), City of, Virginia
- 3745. Giles (VA), County of, Virginia
- 3746. Goochland (VA), County of, Virginia
- 3747. Grayson (VA), County of, Virginia
- 3748. Greensville (VA), County of, Virginia
- 3749. Halifax (VA), County of, Virginia
- 3750. Henrico (VA), County of, Virginia
- 3751. Henry (VA), County of, Virginia
- 3752. Hopewell (VA), City of, Virginia
- 3753. Isle of Wight (VA), County of, Virginia
- 3754. King and Queen (VA), County of, Virginia
- 3755. Lee (VA), County of, Virginia
- 3756. Lexington (VA), City of, Virginia
- 3757. Loudoun (VA), County of, Virginia
- 3758. Louisa (VA), County of, Virginia
- 3759. Madison (VA), County of, Virginia
- 3760. Martinsville (VA), City of, Virginia
- 3761. Mecklenburg (VA), County of, Virginia
- 3762. Montgomery (VA), County of, Virginia
- 3763. Norfolk (VA), City of, Virginia
- 3764. Northampton (VA), County of, Virginia
- 3765. Northumberland (VA), County of, Virginia
- 3766. Norton (VA), City of, Virginia
- 3767. Page (VA), County of, Virginia
- 3768. Patrick (VA), County of, Virginia
- 3769. Pittsylvania (VA), County of, Virginia
- 3770. Portsmouth (VA), City of, Virginia

DRAFT – SUBJECT TO CHANGE FOR QUALITY CONTROL PURPOSES

- 3771. Prince George (VA), County of, Virginia
- 3772. Prince William (VA), County of, Virginia
- 3773. Pulaski (VA), County of, Virginia
- 3774. Radford (VA), City of, Virginia
- 3775. Richlands (VA), Town of, Virginia
- 3776. Richmond (VA), City of, Virginia
- 3777. Richmond (VA), County of, Virginia
- 3778. Roanoke (VA), City of, Virginia
- 3779. Roanoke (VA), County of, Virginia
- 3780. Rockbridge (VA), County of, Virginia
- 3781. Russell (VA), County of, Virginia
- 3782. Salem (VA), City of, Virginia
- 3783. Scott (VA), County of, Virginia
- 3784. Shenandoah (VA), County of, Virginia
- 3785. Smyth (VA), County of, Virginia
- 3786. Stafford (VA), County of, Virginia
- 3787. Tazewell (VA), County of, Virginia
- 3788. Virginia Beach (VA), City of (Sheriff), Virginia
- 3789. Virginia Beach (VA), City of, Virginia
- 3790. Warren (VA), County of, Virginia
- 3791. Washington (VA), County of, Virginia
- 3792. Waynesboro (VA), City of, Virginia
- 3793. Westmoreland (VA), County of, Virginia
- 3794. Winchester (VA), City of, Virginia
- 3795. Wise (VA), County of, Virginia
- 3796. Wythe (VA), County of, Virginia
- 3797. Anacortes (WA), City of, Washington
- 3798. Bainbridge Island (WA), City of, Washington
- 3799. Burlington (WA), City of, Washington
- 3800. Chelan (WA), County of, Washington
- 3801. Clallam (WA), County of, Washington
- 3802. Clark (WA), County of, Washington
- 3803. Everett (WA), City of, Washington
- 3804. Franklin (WA), County of, Washington
- 3805. Island (WA), County of, Washington
- 3806. Jefferson (WA), County of, Washington
- 3807. Kent (WA), City of, Washington
- 3808. King (WA), County of, Washington
- 3809. Kirkland (WA), City of, Washington
- 3810. Kitsap (WA), County of, Washington
- 3811. Kittitas (WA), County of, Washington
- 3812. La Conner School District (WA), Washington
- 3813. Lakewood (WA), City of, Washington
- 3814. Lewis (WA), County of, Washington
- 3815. Lincoln (WA), County of, Washington
- 3816. Mount Vernon (WA), City of, Washington
- 3817. Mount Vernon School District (WA), Washington
- 3818. Olympia (WA), City of, Washington
- 3819. Pierce (WA), County of, Washington
- 3820. San Juan (WA), County of, Washington
- 3821. Seattle (WA), City of, Washington
- 3822. Sedro-Woolley (WA), City of, Washington
- 3823. Sedro-Woolley School District (WA), Washington
- 3824. Skagit (WA), County of, Washington
- 3825. Snohomish (WA), County of, Washington
- 3826. Spokane (WA), City of, Washington
- 3827. Spokane (WA), County of, Washington
- 3828. Tacoma (WA), City of, Washington
- 3829. Thurston (WA), County of, Washington
- 3830. Vancouver (WA), City of, Washington
- 3831. Walla Walla (WA), County of, Washington
- 3832. Whatcom (WA), County of, Washington
- 3833. Whitman (WA), County of, Washington
- 3834. Addison (a/k/a) Webster Springs (WV), Town of, West Virginia
- 3835. Barbour (WV), County of, West Virginia
- 3836. Barboursville (WV), Village of, West Virginia
- 3837. Beckley (WV), City of, West Virginia
- 3838. Belington (WV), City of, West Virginia
- 3839. Belle (WV), Town of, West Virginia
- 3840. Berkeley (WV), County of, West Virginia
- 3841. Bluefield (WV), City of, West Virginia
- 3842. Board of Education of Mason County Public Schools (WV), West Virginia
- 3843. Boone (WV), County of, West Virginia
- 3844. Braxton (WV), County of, West Virginia
- 3845. Brooke (WV), County of, West Virginia
- 3846. Buckhannon (WV), City of, West Virginia
- 3847. Cabell (WV), County of, West Virginia
- 3848. Calhoun (WV), County of, West Virginia
- 3849. Ceredo (WV), Town of, West Virginia

DRAFT – SUBJECT TO CHANGE FOR QUALITY CONTROL PURPOSES

- 3850. Charles Town (WV), City of, West Virginia
- 3851. Chesapeake (WV), Town of, West Virginia
- 3852. Clarksburg (WV), City of, West Virginia
- 3853. Clay (WV), County of, West Virginia
- 3854. Clendenin (WV), Town of, West Virginia
- 3855. Delbarton (WV), Town of, West Virginia
- 3856. Doddridge (WV), County of, West Virginia
- 3857. Dunbar (WV), City of, West Virginia
- 3858. Eleanor (WV), Town of, West Virginia
- 3859. Elizabeth (WV), Town of, West Virginia
- 3860. Fairmont (WV), City of, West Virginia
- 3861. Fayette (WV), County of, West Virginia
- 3862. Fort Gay (WV), Town of, West Virginia
- 3863. Gauley Bridge (WV), Town of, West Virginia
- 3864. Gilmer (WV), County of, West Virginia
- 3865. Glenville (WV), Town of, West Virginia
- 3866. Grafton (WV), City of, West Virginia
- 3867. Grant (WV), County of, West Virginia
- 3868. Granville (WV), Town of, West Virginia
- 3869. Greenbrier (WV), County of, West Virginia
- 3870. Hamlin (WV), Town of, West Virginia
- 3871. Hancock (WV), County of, West Virginia
- 3872. Hardy (WV), County of, West Virginia
- 3873. Harrison (WV), County of, West Virginia
- 3874. Harrisville (WV), Town of, West Virginia
- 3875. Huntington (WV), City of, West Virginia
- 3876. Hurricane (WV), City of, West Virginia
- 3877. Jackson (WV), County of, West Virginia
- 3878. Jefferson (WV), County of, West Virginia
- 3879. Junior (WV), Town of, West Virginia
- 3880. Kanawha (WV), County of, West Virginia
- 3881. Kenova (WV), City of, West Virginia
- 3882. Lewis (WV), County of, West Virginia
- 3883. Logan (WV), City of, West Virginia
- 3884. Logan (WV), County of, West Virginia
- 3885. Madison (WV), Town of, West Virginia
- 3886. Man (WV), Town of, West Virginia
- 3887. Marion (WV), County of, West Virginia
- 3888. Marshall (WV), County of, West Virginia
- 3889. Mason (WV), County of, West Virginia
- 3890. Matewan (WV), Town of, West Virginia
- 3891. McDowell (WV), County of, West Virginia
- 3892. Milton (WV), City of, West Virginia
- 3893. Mineral (WV), County of, West Virginia
- 3894. Mingo (WV), County of, West Virginia
- 3895. Monongalia (WV), County of, West Virginia
- 3896. Monroe (WV), County of, West Virginia
- 3897. Montgomery (WV), City of, West Virginia
- 3898. Morgan (WV), County of, West Virginia
- 3899. Moundsville (WV), City of, West Virginia
- 3900. Mullens (WV), City of, West Virginia
- 3901. Nicholas (WV), County of, West Virginia
- 3902. Nitro (WV), City of, West Virginia
- 3903. Oceana (WV), Town of, West Virginia
- 3904. Ohio (WV), County of, West Virginia
- 3905. Parkersburg (WV), City of, West Virginia
- 3906. Pendleton (WV), County of, West Virginia
- 3907. Philippi (WV), City of, West Virginia
- 3908. Pleasants (WV), County of, West Virginia
- 3909. Pocahontas (WV), County of, West Virginia
- 3910. Point Pleasant (WV), City of, West Virginia
- 3911. Preston (WV), County of, West Virginia
- 3912. Princeton (WV), City of, West Virginia
- 3913. Putnam (WV), County of, West Virginia
- 3914. Quinwood (WV), Town of, West Virginia
- 3915. Rainelle (WV), Town of, West Virginia
- 3916. Randolph (WV), County of, West Virginia
- 3917. Ravenswood (WV), Town of, West Virginia
- 3918. Richwood (WV), City of, West Virginia
- 3919. Ripley (WV), City of, West Virginia

DRAFT – SUBJECT TO CHANGE FOR QUALITY CONTROL PURPOSES

- 3920. Ritchie (WV), County of, West Virginia
- 3921. Roane (WV), County of, West Virginia
- 3922. Romney (WV), Town of, West Virginia
- 3923. Rupert (WV), Town of, West Virginia
- 3924. Saint Albans (WV), City of, West Virginia
- 3925. Smithers (WV), City of, West Virginia
- 3926. Sophia (WV), Town of, West Virginia
- 3927. South Charleston (WV), City of, West Virginia
- 3928. Spencer (WV), City of, West Virginia
- 3929. St. Marys (WV), City of, West Virginia
- 3930. Star City (WV), Town of, West Virginia
- 3931. Summers (WV), County of, West Virginia
- 3932. Summersville (WV), City of, West Virginia
- 3933. Sutton (WV), Town of, West Virginia
- 3934. Taylor (WV), County of, West Virginia
- 3935. Tucker (WV), County of, West Virginia
- 3936. Tyler (WV), County of, West Virginia
- 3937. Upshur (WV), County of, West Virginia
- 3938. Vienna (WV), City of, West Virginia
- 3939. Wayne (WV), County of, West Virginia
- 3940. Webster (WV), County of, West Virginia
- 3941. Weirton (WV), City of, West Virginia
- 3942. West Hamlin (WV), Town of, West Virginia
- 3943. Wetzel (WV), County of, West Virginia
- 3944. White Sulphur Springs (WV), City of, West Virginia
- 3945. Whitesville (WV), Town of, West Virginia
- 3946. Williamstown (WV), City of, West Virginia
- 3947. Winfield (WV), City of, West Virginia
- 3948. Wirt (WV), County of, West Virginia
- 3949. Wood (WV), County of, West Virginia
- 3950. Adams (WI), County of, Wisconsin
- 3951. Ashland (WI), County of, Wisconsin
- 3952. Barron (WI), County of, Wisconsin
- 3953. Bayfield (WI), County of, Wisconsin
- 3954. Brown (WI), County of, Wisconsin
- 3955. Buffalo (WI), County of, Wisconsin
- 3956. Burnett (WI), County of, Wisconsin
- 3957. Calumet (WI), County of, Wisconsin
- 3958. Chippewa (WI), County of, Wisconsin
- 3959. Clark (WI), County of, Wisconsin
- 3960. Columbia (WI), County of, Wisconsin
- 3961. Crawford (WI), County of, Wisconsin
- 3962. Cudahy (WI), City of, Wisconsin
- 3963. Dane (WI), County of, Wisconsin
- 3964. Dodge (WI), County of, Wisconsin
- 3965. Door (WI), County of, Wisconsin
- 3966. Douglas (WI), County of, Wisconsin
- 3967. Dunn (WI), County of, Wisconsin
- 3968. Eau Claire (WI), County of, Wisconsin
- 3969. Florence (WI), County of, Wisconsin
- 3970. Fond du Lac (WI), County of, Wisconsin
- 3971. Forest (WI), County of, Wisconsin
- 3972. Franklin (WI), City of, Wisconsin
- 3973. Grant (WI), County of, Wisconsin
- 3974. Green (WI), County of, Wisconsin
- 3975. Green Lake (WI), County of, Wisconsin
- 3976. Greenfield (WI), City of, Wisconsin
- 3977. Iowa (WI), County of, Wisconsin
- 3978. Iron (WI), County of, Wisconsin
- 3979. Jackson (WI), County of, Wisconsin
- 3980. Janesville (WI), City of, Wisconsin
- 3981. Jefferson (WI), County of, Wisconsin
- 3982. Juneau (WI), County of, Wisconsin
- 3983. Kenosha (WI), City of, Wisconsin
- 3984. Kenosha (WI), County of, Wisconsin
- 3985. Kewaunee (WI), County of, Wisconsin
- 3986. La Crosse (WI), County of, Wisconsin
- 3987. Lafayette (WI), County of, Wisconsin
- 3988. Langlade (WI), County of, Wisconsin
- 3989. Lincoln (WI), County of, Wisconsin
- 3990. Manitowoc (WI), County of, Wisconsin
- 3991. Marathon (WI), County of, Wisconsin
- 3992. Marinette (WI), City of, Wisconsin
- 3993. Marinette (WI), County of, Wisconsin
- 3994. Marquette (WI), County of, Wisconsin
- 3995. Menominee (WI), County of, Wisconsin
- 3996. Milwaukee (WI), City of, Wisconsin
- 3997. Milwaukee (WI), County of, Wisconsin
- 3998. Monroe (WI), County of, Wisconsin
- 3999. Mount Pleasant (WI), Village of, Wisconsin
- 4000. Oak Creek (WI), City of, Wisconsin
- 4001. Oconto (WI), County of, Wisconsin
- 4002. Oneida (WI), County of, Wisconsin
- 4003. Outagamie (WI), County of, Wisconsin
- 4004. Ozaukee (WI), County of, Wisconsin

DRAFT – SUBJECT TO CHANGE FOR QUALITY CONTROL PURPOSES

- 4005. Pepin (WI), County of, Wisconsin
- 4006. Pierce (WI), County of, Wisconsin
- 4007. Pleasant Prairie (WI), Village of, Wisconsin
- 4008. Portage (WI), County of, Wisconsin
- 4009. Price (WI), County of, Wisconsin
- 4010. Racine (WI), County of, Wisconsin
- 4011. Richland (WI), County of, Wisconsin
- 4012. Rock (WI), County of, Wisconsin
- 4013. Rusk (WI), County of, Wisconsin
- 4014. Sauk (WI), County of, Wisconsin
- 4015. Sawyer (WI), County of, Wisconsin
- 4016. Shawano (WI), County of, Wisconsin
- 4017. Sheboygan (WI), County of, Wisconsin
- 4018. South Milwaukee (WI), City of, Wisconsin
- 4019. St. Croix (WI), County of, Wisconsin
- 4020. Sturtevant (WI), Village of, Wisconsin
- 4021. Superior (WI), City of, Wisconsin
- 4022. Taylor (WI), County of, Wisconsin
- 4023. Trempealeau (WI), County of, Wisconsin
- 4024. Union Grove (WI), Village of, Wisconsin
- 4025. Vernon (WI), County of, Wisconsin
- 4026. Vilas (WI), County of, Wisconsin
- 4027. Walworth (WI), County of, Wisconsin
- 4028. Washburn (WI), County of, Wisconsin
- 4029. Washington (WI), County of, Wisconsin
- 4030. Waukesha (WI), County of, Wisconsin
- 4031. Waupaca (WI), County of, Wisconsin
- 4032. Waushara (WI), County of, Wisconsin
- 4033. Wauwatosa (WI), City of, Wisconsin
- 4034. West Allis (WI), City of, Wisconsin
- 4035. Winnebago (WI), County of, Wisconsin
- 4036. Wood (WI), County of, Wisconsin
- 4037. Yorkville (WI), Village of, Wisconsin
- 4038. Carbon (WY), County of, Wyoming
- 4039. Casper (WY), City of, Wyoming
- 4040. Cheyenne (WY), City of, Wyoming
- 4041. Green River (WY), City of, Wyoming
- 4042. Riverton (WY), City of, Wyoming
- 4043. Rock Springs (WY), City of, Wyoming
- 4044. Sweetwater (WY), County of, Wyoming

EXHIBIT D

[Intentionally Omitted]

EXHIBIT E

List of Opioid Remediation Uses

Schedule A Core Strategies

States and Qualifying Block Grantees shall choose from among the abatement strategies listed in Schedule B. However, priority shall be given to the following core abatement strategies (“*Core Strategies*”).¹

A. NALOXONE OR OTHER FDA-APPROVED DRUG TO REVERSE OPIOID OVERDOSES

1. Expand training for first responders, schools, community support groups and families; and
2. Increase distribution to individuals who are uninsured or whose insurance does not cover the needed service.

B. MEDICATION-ASSISTED TREATMENT (“MAT”) DISTRIBUTION AND OTHER OPIOID-RELATED TREATMENT

1. Increase distribution of MAT to individuals who are uninsured or whose insurance does not cover the needed service;
2. Provide education to school-based and youth-focused programs that discourage or prevent misuse;
3. Provide MAT education and awareness training to healthcare providers, EMTs, law enforcement, and other first responders; and
4. Provide treatment and recovery support services such as residential and inpatient treatment, intensive outpatient treatment, outpatient therapy or counseling, and recovery housing that allow or integrate medication and with other support services.

¹ As used in this Schedule A, words like “expand,” “fund,” “provide” or the like shall not indicate a preference for new or existing programs.

C. PREGNANT & POSTPARTUM WOMEN

1. Expand Screening, Brief Intervention, and Referral to Treatment (“*SBIRT*”) services to non-Medicaid eligible or uninsured pregnant women;
2. Expand comprehensive evidence-based treatment and recovery services, including MAT, for women with co-occurring Opioid Use Disorder (“*OUD*”) and other Substance Use Disorder (“*SUD*”)/Mental Health disorders for uninsured individuals for up to 12 months postpartum; and
3. Provide comprehensive wrap-around services to individuals with OUD, including housing, transportation, job placement/training, and childcare.

D. EXPANDING TREATMENT FOR NEONATAL ABSTINENCE SYNDROME (“*NAS*”)

1. Expand comprehensive evidence-based and recovery support for NAS babies;
2. Expand services for better continuum of care with infant-need dyad; and
3. Expand long-term treatment and services for medical monitoring of NAS babies and their families.

E. EXPANSION OF WARM HAND-OFF PROGRAMS AND RECOVERY SERVICES

1. Expand services such as navigators and on-call teams to begin MAT in hospital emergency departments;
2. Expand warm hand-off services to transition to recovery services;
3. Broaden scope of recovery services to include co-occurring SUD or mental health conditions;
4. Provide comprehensive wrap-around services to individuals in recovery, including housing, transportation, job placement/training, and childcare; and
5. Hire additional social workers or other behavioral health workers to facilitate expansions above.

F. TREATMENT FOR INCARCERATED POPULATION

1. Provide evidence-based treatment and recovery support, including MAT for persons with OUD and co-occurring SUD/MH disorders within and transitioning out of the criminal justice system; and
2. Increase funding for jails to provide treatment to inmates with OUD.

G. PREVENTION PROGRAMS

1. Funding for media campaigns to prevent opioid use (similar to the FDA’s “Real Cost” campaign to prevent youth from misusing tobacco);
2. Funding for evidence-based prevention programs in schools;
3. Funding for medical provider education and outreach regarding best prescribing practices for opioids consistent with the 2016 CDC guidelines, including providers at hospitals (academic detailing);
4. Funding for community drug disposal programs; and
5. Funding and training for first responders to participate in pre-arrest diversion programs, post-overdose response teams, or similar strategies that connect at-risk individuals to behavioral health services and supports.

H. EXPANDING SYRINGE SERVICE PROGRAMS

1. Provide comprehensive syringe services programs with more wrap-around services, including linkage to OUD treatment, access to sterile syringes and linkage to care and treatment of infectious diseases.

I. EVIDENCE-BASED DATA COLLECTION AND RESEARCH ANALYZING THE EFFECTIVENESS OF THE ABATEMENT STRATEGIES WITHIN THE STATE

Schedule B Approved Uses

Support treatment of Opioid Use Disorder (OUD) and any co-occurring Substance Use Disorder or Mental Health (SUD/MH) conditions through evidence-based or evidence-informed programs or strategies that may include, but are not limited to, the following:

PART ONE: TREATMENT

A. TREAT OPIOID USE DISORDER (OUD)

Support treatment of Opioid Use Disorder (“*OUD*”) and any co-occurring Substance Use Disorder or Mental Health (“*SUD/MH*”) conditions through evidence-based or evidence-informed programs or strategies that may include, but are not limited to, those that:²

1. Expand availability of treatment for OUD and any co-occurring SUD/MH conditions, including all forms of Medication-Assisted Treatment (“*MAT*”) approved by the U.S. Food and Drug Administration.
2. Support and reimburse evidence-based services that adhere to the American Society of Addiction Medicine (“*ASAM*”) continuum of care for OUD and any co-occurring SUD/MH conditions.
3. Expand telehealth to increase access to treatment for OUD and any co-occurring SUD/MH conditions, including *MAT*, as well as counseling, psychiatric support, and other treatment and recovery support services.
4. Improve oversight of Opioid Treatment Programs (“*OTPs*”) to assure evidence-based or evidence-informed practices such as adequate methadone dosing and low threshold approaches to treatment.
5. Support mobile intervention, treatment, and recovery services, offered by qualified professionals and service providers, such as peer recovery coaches, for persons with OUD and any co-occurring SUD/MH conditions and for persons who have experienced an opioid overdose.
6. Provide treatment of trauma for individuals with OUD (*e.g.*, violence, sexual assault, human trafficking, or adverse childhood experiences) and family members (*e.g.*, surviving family members after an overdose or overdose fatality), and training of health care personnel to identify and address such trauma.
7. Support evidence-based withdrawal management services for people with OUD and any co-occurring mental health conditions.

² As used in this Schedule B, words like “expand,” “fund,” “provide” or the like shall not indicate a preference for new or existing programs.

8. Provide training on MAT for health care providers, first responders, students, or other supporting professionals, such as peer recovery coaches or recovery outreach specialists, including telementoring to assist community-based providers in rural or underserved areas.
9. Support workforce development for addiction professionals who work with persons with OUD and any co-occurring SUD/MH conditions.
10. Offer fellowships for addiction medicine specialists for direct patient care, instructors, and clinical research for treatments.
11. Offer scholarships and supports for behavioral health practitioners or workers involved in addressing OUD and any co-occurring SUD/MH or mental health conditions, including, but not limited to, training, scholarships, fellowships, loan repayment programs, or other incentives for providers to work in rural or underserved areas.
12. Provide funding and training for clinicians to obtain a waiver under the federal Drug Addiction Treatment Act of 2000 (“*DATA 2000*”) to prescribe MAT for OUD, and provide technical assistance and professional support to clinicians who have obtained a *DATA 2000* waiver.
13. Disseminate web-based training curricula, such as the American Academy of Addiction Psychiatry’s Provider Clinical Support Service–Opioids web-based training curriculum and motivational interviewing.
14. Develop and disseminate new curricula, such as the American Academy of Addiction Psychiatry’s Provider Clinical Support Service for Medication–Assisted Treatment.

B. SUPPORT PEOPLE IN TREATMENT AND RECOVERY

Support people in recovery from OUD and any co-occurring SUD/MH conditions through evidence-based or evidence-informed programs or strategies that may include, but are not limited to, the programs or strategies that:

1. Provide comprehensive wrap-around services to individuals with OUD and any co-occurring SUD/MH conditions, including housing, transportation, education, job placement, job training, or childcare.
2. Provide the full continuum of care of treatment and recovery services for OUD and any co-occurring SUD/MH conditions, including supportive housing, peer support services and counseling, community navigators, case management, and connections to community-based services.
3. Provide counseling, peer-support, recovery case management and residential treatment with access to medications for those who need it to persons with OUD and any co-occurring SUD/MH conditions.

4. Provide access to housing for people with OUD and any co-occurring SUD/MH conditions, including supportive housing, recovery housing, housing assistance programs, training for housing providers, or recovery housing programs that allow or integrate FDA-approved medication with other support services.
5. Provide community support services, including social and legal services, to assist in deinstitutionalizing persons with OUD and any co-occurring SUD/MH conditions.
6. Support or expand peer-recovery centers, which may include support groups, social events, computer access, or other services for persons with OUD and any co-occurring SUD/MH conditions.
7. Provide or support transportation to treatment or recovery programs or services for persons with OUD and any co-occurring SUD/MH conditions.
8. Provide employment training or educational services for persons in treatment for or recovery from OUD and any co-occurring SUD/MH conditions.
9. Identify successful recovery programs such as physician, pilot, and college recovery programs, and provide support and technical assistance to increase the number and capacity of high-quality programs to help those in recovery.
10. Engage non-profits, faith-based communities, and community coalitions to support people in treatment and recovery and to support family members in their efforts to support the person with OUD in the family.
11. Provide training and development of procedures for government staff to appropriately interact and provide social and other services to individuals with or in recovery from OUD, including reducing stigma.
12. Support stigma reduction efforts regarding treatment and support for persons with OUD, including reducing the stigma on effective treatment.
13. Create or support culturally appropriate services and programs for persons with OUD and any co-occurring SUD/MH conditions, including new Americans.
14. Create and/or support recovery high schools.
15. Hire or train behavioral health workers to provide or expand any of the services or supports listed above.

**C. CONNECT PEOPLE WHO NEED HELP TO THE HELP THEY NEED
(CONNECTIONS TO CARE)**

Provide connections to care for people who have—or are at risk of developing—OUD and any co-occurring SUD/MH conditions through evidence-based or evidence-informed programs or strategies that may include, but are not limited to, those that:

1. Ensure that health care providers are screening for OUD and other risk factors and know how to appropriately counsel and treat (or refer if necessary) a patient for OUD treatment.
2. Fund SBIRT programs to reduce the transition from use to disorders, including SBIRT services to pregnant women who are uninsured or not eligible for Medicaid.
3. Provide training and long-term implementation of SBIRT in key systems (health, schools, colleges, criminal justice, and probation), with a focus on youth and young adults when transition from misuse to opioid disorder is common.
4. Purchase automated versions of SBIRT and support ongoing costs of the technology.
5. Expand services such as navigators and on-call teams to begin MAT in hospital emergency departments.
6. Provide training for emergency room personnel treating opioid overdose patients on post-discharge planning, including community referrals for MAT, recovery case management or support services.
7. Support hospital programs that transition persons with OUD and any co-occurring SUD/MH conditions, or persons who have experienced an opioid overdose, into clinically appropriate follow-up care through a bridge clinic or similar approach.
8. Support crisis stabilization centers that serve as an alternative to hospital emergency departments for persons with OUD and any co-occurring SUD/MH conditions or persons that have experienced an opioid overdose.
9. Support the work of Emergency Medical Systems, including peer support specialists, to connect individuals to treatment or other appropriate services following an opioid overdose or other opioid-related adverse event.
10. Provide funding for peer support specialists or recovery coaches in emergency departments, detox facilities, recovery centers, recovery housing, or similar settings; offer services, supports, or connections to care to persons with OUD and any co-occurring SUD/MH conditions or to persons who have experienced an opioid overdose.
11. Expand warm hand-off services to transition to recovery services.
12. Create or support school-based contacts that parents can engage with to seek immediate treatment services for their child; and support prevention, intervention, treatment, and recovery programs focused on young people.
13. Develop and support best practices on addressing OUD in the workplace.
14. Support assistance programs for health care providers with OUD.

15. Engage non-profits and the faith community as a system to support outreach for treatment.
16. Support centralized call centers that provide information and connections to appropriate services and supports for persons with OUD and any co-occurring SUD/MH conditions.

D. ADDRESS THE NEEDS OF CRIMINAL JUSTICE-INVOLVED PERSONS

Address the needs of persons with OUD and any co-occurring SUD/MH conditions who are involved in, are at risk of becoming involved in, or are transitioning out of the criminal justice system through evidence-based or evidence-informed programs or strategies that may include, but are not limited to, those that:

1. Support pre-arrest or pre-arraignment diversion and deflection strategies for persons with OUD and any co-occurring SUD/MH conditions, including established strategies such as:
 1. Self-referral strategies such as the Angel Programs or the Police Assisted Addiction Recovery Initiative (“*PAARP*”);
 2. Active outreach strategies such as the Drug Abuse Response Team (“*DART*”) model;
 3. “Naloxone Plus” strategies, which work to ensure that individuals who have received naloxone to reverse the effects of an overdose are then linked to treatment programs or other appropriate services;
 4. Officer prevention strategies, such as the Law Enforcement Assisted Diversion (“*LEAD*”) model;
 5. Officer intervention strategies such as the Leon County, Florida Adult Civil Citation Network or the Chicago Westside Narcotics Diversion to Treatment Initiative; or
 6. Co-responder and/or alternative responder models to address OUD-related 911 calls with greater SUD expertise.
2. Support pre-trial services that connect individuals with OUD and any co-occurring SUD/MH conditions to evidence-informed treatment, including MAT, and related services.
3. Support treatment and recovery courts that provide evidence-based options for persons with OUD and any co-occurring SUD/MH conditions.
4. Provide evidence-informed treatment, including MAT, recovery support, harm reduction, or other appropriate services to individuals with OUD and any co-occurring SUD/MH conditions who are incarcerated in jail or prison.

5. Provide evidence-informed treatment, including MAT, recovery support, harm reduction, or other appropriate services to individuals with OUD and any co-occurring SUD/MH conditions who are leaving jail or prison or have recently left jail or prison, are on probation or parole, are under community corrections supervision, or are in re-entry programs or facilities.
6. Support critical time interventions (“CTP”), particularly for individuals living with dual-diagnosis OUD/serious mental illness, and services for individuals who face immediate risks and service needs and risks upon release from correctional settings.
7. Provide training on best practices for addressing the needs of criminal justice-involved persons with OUD and any co-occurring SUD/MH conditions to law enforcement, correctional, or judicial personnel or to providers of treatment, recovery, harm reduction, case management, or other services offered in connection with any of the strategies described in this section.

E. ADDRESS THE NEEDS OF PREGNANT OR PARENTING WOMEN AND THEIR FAMILIES, INCLUDING BABIES WITH NEONATAL ABSTINENCE SYNDROME

Address the needs of pregnant or parenting women with OUD and any co-occurring SUD/MH conditions, and the needs of their families, including babies with neonatal abstinence syndrome (“NAS”), through evidence-based or evidence-informed programs or strategies that may include, but are not limited to, those that:

1. Support evidence-based or evidence-informed treatment, including MAT, recovery services and supports, and prevention services for pregnant women—or women who could become pregnant—who have OUD and any co-occurring SUD/MH conditions, and other measures to educate and provide support to families affected by Neonatal Abstinence Syndrome.
2. Expand comprehensive evidence-based treatment and recovery services, including MAT, for uninsured women with OUD and any co-occurring SUD/MH conditions for up to 12 months postpartum.
3. Provide training for obstetricians or other healthcare personnel who work with pregnant women and their families regarding treatment of OUD and any co-occurring SUD/MH conditions.
4. Expand comprehensive evidence-based treatment and recovery support for NAS babies; expand services for better continuum of care with infant-need dyad; and expand long-term treatment and services for medical monitoring of NAS babies and their families.
5. Provide training to health care providers who work with pregnant or parenting women on best practices for compliance with federal requirements that children born with NAS get referred to appropriate services and receive a plan of safe care.

6. Provide child and family supports for parenting women with OUD and any co-occurring SUD/MH conditions.
7. Provide enhanced family support and child care services for parents with OUD and any co-occurring SUD/MH conditions.
8. Provide enhanced support for children and family members suffering trauma as a result of addiction in the family; and offer trauma-informed behavioral health treatment for adverse childhood events.
9. Offer home-based wrap-around services to persons with OUD and any co-occurring SUD/MH conditions, including, but not limited to, parent skills training.
10. Provide support for Children’s Services—Fund additional positions and services, including supportive housing and other residential services, relating to children being removed from the home and/or placed in foster care due to custodial opioid use.

PART TWO: PREVENTION

F. PREVENT OVER-PRESCRIBING AND ENSURE APPROPRIATE PRESCRIBING AND DISPENSING OF OPIOIDS

Support efforts to prevent over-prescribing and ensure appropriate prescribing and dispensing of opioids through evidence-based or evidence-informed programs or strategies that may include, but are not limited to, the following:

1. Funding medical provider education and outreach regarding best prescribing practices for opioids consistent with the Guidelines for Prescribing Opioids for Chronic Pain from the U.S. Centers for Disease Control and Prevention, including providers at hospitals (academic detailing).
2. Training for health care providers regarding safe and responsible opioid prescribing, dosing, and tapering patients off opioids.
3. Continuing Medical Education (CME) on appropriate prescribing of opioids.
4. Providing Support for non-opioid pain treatment alternatives, including training providers to offer or refer to multi-modal, evidence-informed treatment of pain.
5. Supporting enhancements or improvements to Prescription Drug Monitoring Programs (“PDMPs”), including, but not limited to, improvements that:
 1. Increase the number of prescribers using PDMPs;
 2. Improve point-of-care decision-making by increasing the quantity, quality, or format of data available to prescribers using PDMPs, by improving the interface that prescribers use to access PDMP data, or both; or

3. Enable states to use PDMP data in support of surveillance or intervention strategies, including MAT referrals and follow-up for individuals identified within PDMP data as likely to experience OUD in a manner that complies with all relevant privacy and security laws and rules.
6. Ensuring PDMPs incorporate available overdose/naloxone deployment data, including the United States Department of Transportation’s Emergency Medical Technician overdose database in a manner that complies with all relevant privacy and security laws and rules.
7. Increasing electronic prescribing to prevent diversion or forgery.
8. Educating dispensers on appropriate opioid dispensing.

G. PREVENT MISUSE OF OPIOIDS

Support efforts to discourage or prevent misuse of opioids through evidence-based or evidence-informed programs or strategies that may include, but are not limited to, the following:

1. Funding media campaigns to prevent opioid misuse.
2. Corrective advertising or affirmative public education campaigns based on evidence.
3. Public education relating to drug disposal.
4. Drug take-back disposal or destruction programs.
5. Funding community anti-drug coalitions that engage in drug prevention efforts.
6. Supporting community coalitions in implementing evidence-informed prevention, such as reduced social access and physical access, stigma reduction—including staffing, educational campaigns, support for people in treatment or recovery, or training of coalitions in evidence-informed implementation, including the Strategic Prevention Framework developed by the U.S. Substance Abuse and Mental Health Services Administration (“SAMHSA”).
7. Engaging non-profits and faith-based communities as systems to support prevention.
8. Funding evidence-based prevention programs in schools or evidence-informed school and community education programs and campaigns for students, families, school employees, school athletic programs, parent-teacher and student associations, and others.
9. School-based or youth-focused programs or strategies that have demonstrated effectiveness in preventing drug misuse and seem likely to be effective in preventing the uptake and use of opioids.

10. Create or support community-based education or intervention services for families, youth, and adolescents at risk for OUD and any co-occurring SUD/MH conditions.
11. Support evidence-informed programs or curricula to address mental health needs of young people who may be at risk of misusing opioids or other drugs, including emotional modulation and resilience skills.
12. Support greater access to mental health services and supports for young people, including services and supports provided by school nurses, behavioral health workers or other school staff, to address mental health needs in young people that (when not properly addressed) increase the risk of opioid or another drug misuse.

H. PREVENT OVERDOSE DEATHS AND OTHER HARMS (HARM REDUCTION)

Support efforts to prevent or reduce overdose deaths or other opioid-related harms through evidence-based or evidence-informed programs or strategies that may include, but are not limited to, the following:

1. Increased availability and distribution of naloxone and other drugs that treat overdoses for first responders, overdose patients, individuals with OUD and their friends and family members, schools, community navigators and outreach workers, persons being released from jail or prison, or other members of the general public.
2. Public health entities providing free naloxone to anyone in the community.
3. Training and education regarding naloxone and other drugs that treat overdoses for first responders, overdose patients, patients taking opioids, families, schools, community support groups, and other members of the general public.
4. Enabling school nurses and other school staff to respond to opioid overdoses, and provide them with naloxone, training, and support.
5. Expanding, improving, or developing data tracking software and applications for overdoses/naloxone revivals.
6. Public education relating to emergency responses to overdoses.
7. Public education relating to immunity and Good Samaritan laws.
8. Educating first responders regarding the existence and operation of immunity and Good Samaritan laws.
9. Syringe service programs and other evidence-informed programs to reduce harms associated with intravenous drug use, including supplies, staffing, space, peer support services, referrals to treatment, fentanyl checking, connections to care, and the full range of harm reduction and treatment services provided by these programs.

10. Expanding access to testing and treatment for infectious diseases such as HIV and Hepatitis C resulting from intravenous opioid use.
11. Supporting mobile units that offer or provide referrals to harm reduction services, treatment, recovery supports, health care, or other appropriate services to persons that use opioids or persons with OUD and any co-occurring SUD/MH conditions.
12. Providing training in harm reduction strategies to health care providers, students, peer recovery coaches, recovery outreach specialists, or other professionals that provide care to persons who use opioids or persons with OUD and any co-occurring SUD/MH conditions.
13. Supporting screening for fentanyl in routine clinical toxicology testing.

PART THREE: OTHER STRATEGIES

I. FIRST RESPONDERS

In addition to items in section C, D and H relating to first responders, support the following:

1. Education of law enforcement or other first responders regarding appropriate practices and precautions when dealing with fentanyl or other drugs.
2. Provision of wellness and support services for first responders and others who experience secondary trauma associated with opioid-related emergency events.

J. LEADERSHIP, PLANNING AND COORDINATION

Support efforts to provide leadership, planning, coordination, facilitations, training and technical assistance to abate the opioid epidemic through activities, programs, or strategies that may include, but are not limited to, the following:

1. Statewide, regional, local or community regional planning to identify root causes of addiction and overdose, goals for reducing harms related to the opioid epidemic, and areas and populations with the greatest needs for treatment intervention services, and to support training and technical assistance and other strategies to abate the opioid epidemic described in this opioid abatement strategy list.
2. A dashboard to (a) share reports, recommendations, or plans to spend opioid settlement funds; (b) to show how opioid settlement funds have been spent; (c) to report program or strategy outcomes; or (d) to track, share or visualize key opioid- or health-related indicators and supports as identified through collaborative statewide, regional, local or community processes.
3. Invest in infrastructure or staffing at government or not-for-profit agencies to support collaborative, cross-system coordination with the purpose of preventing

overprescribing, opioid misuse, or opioid overdoses, treating those with OUD and any co-occurring SUD/MH conditions, supporting them in treatment or recovery, connecting them to care, or implementing other strategies to abate the opioid epidemic described in this opioid abatement strategy list.

4. Provide resources to staff government oversight and management of opioid abatement programs.

K. TRAINING

In addition to the training referred to throughout this document, support training to abate the opioid epidemic through activities, programs, or strategies that may include, but are not limited to, those that:

1. Provide funding for staff training or networking programs and services to improve the capability of government, community, and not-for-profit entities to abate the opioid crisis.
2. Support infrastructure and staffing for collaborative cross-system coordination to prevent opioid misuse, prevent overdoses, and treat those with OUD and any co-occurring SUD/MH conditions, or implement other strategies to abate the opioid epidemic described in this opioid abatement strategy list (*e.g.*, health care, primary care, pharmacies, PDMPs, etc.).

L. RESEARCH

Support opioid abatement research that may include, but is not limited to, the following:

1. Monitoring, surveillance, data collection and evaluation of programs and strategies described in this opioid abatement strategy list.
2. Research non-opioid treatment of chronic pain.
3. Research on improved service delivery for modalities such as SBIRT that demonstrate promising but mixed results in populations vulnerable to opioid use disorders.
4. Research on novel harm reduction and prevention efforts such as the provision of fentanyl test strips.
5. Research on innovative supply-side enforcement efforts such as improved detection of mail-based delivery of synthetic opioids.
6. Expanded research on swift/certain/fair models to reduce and deter opioid misuse within criminal justice populations that build upon promising approaches used to address other substances (*e.g.*, Hawaii HOPE and Dakota 24/7).

7. Epidemiological surveillance of OUD-related behaviors in critical populations, including individuals entering the criminal justice system, including, but not limited to approaches modeled on the Arrestee Drug Abuse Monitoring (“ADAM”) system.
8. Qualitative and quantitative research regarding public health risks and harm reduction opportunities within illicit drug markets, including surveys of market participants who sell or distribute illicit opioids.
9. Geospatial analysis of access barriers to MAT and their association with treatment engagement and treatment outcomes.

EXHIBIT F

List of States and Overall Allocation Percentages

Alabama	1.6491291250%
Alaska	0.2619596435%
American Samoa	0.0174609943%
Arizona	2.3755949882%
Arkansas	0.9713856799%
California	9.9213830698%
Colorado	1.6616291219%
Connecticut	1.3399918096%
Delaware	0.4951498892%
District of Columbia	0.2078293111%
Florida	7.0259134409%
Georgia	2.7882080114%
Guam	0.0513089852%
Hawaii	0.3443244815%
Idaho	0.5297889112%
Illinois	3.3263363702%
Indiana	2.2168933059%
Iowa	0.7611448951%
Kansas	0.8077259480%
Kentucky	2.1047890943%
Louisiana	1.5229786769%
Maine	0.5651006743%
Maryland	2.1106090494%
Massachusetts	2.3035761083%
Michigan	3.4020234989%
Minnesota	1.2972597706%
Mississippi	0.8942157086%
Missouri	2.0056475170%
Montana	0.3457758645%
N. Mariana Islands	0.0188110001%
Nebraska	0.4313919963%
Nevada	1.2547155559%
New Hampshire	0.6311550689%
New Jersey	2.7551354545%
New Mexico	0.8623532836%
New York	5.3903813405%

North Carolina	3.2502525994%
North Dakota	0.1878951417%
Ohio	4.3567051408%
Oklahoma	0.3053135060%
Oregon	1.4309172888%
Pennsylvania	4.5882419559%
Puerto Rico	0.7295764154%
Rhode Island	0.4942737092%
South Carolina	1.5905629933%
South Dakota	0.2193860923%
Tennessee	2.6881474977%
Texas	6.2932157196%
Utah	1.1945774957%
Vermont	0.2876050633%
Virgin Islands	0.0343504215%
Virginia	2.2801150757%
Washington	2.3189040182%
West Virginia	1.1438786260%
Wisconsin	1.7582560561%
Wyoming	0.1987475390%

EXHIBIT G

Subdivisions Eligible to become Participating Subdivisions and Default Subdivision Fund Allocation Percentages

The Subdivisions set forth on this Exhibit G are eligible to become Participating Subdivisions. By default, the Subdivisions set forth on this Exhibit G shall include: (1) all Litigating Subdivisions; (2) all counties and parishes in States with functional counties or parishes; (3) all Subdivisions that are the highest level of general purpose government in States without functional counties or parishes; and (4) all other Subdivisions with a population of 10,000 or greater. A State may elect to add any additional Subdivisions to this Exhibit G at any time prior to the Initial Participation Date.

Immediately upon the effectiveness of any State-Subdivision Agreement, Allocation Statute, Statutory Trust, or voluntary redistribution allowed by subsection VI.D.3 (or upon the effectiveness of an amendment to any State-Subdivision Agreement, Allocation Statute, Statutory Trust, or voluntary redistribution allowed by subsection VI.D.3) that addresses allocation from the Subdivision Fund, whether before or after the Initial Participation Date, this Exhibit G will automatically be amended to reflect the allocation from the Subdivision Fund pursuant to the State-Subdivision Agreement, Allocation Statute, Statutory Trust, or voluntary redistribution allowed by subsection VI.D.3.

For the avoidance of doubt, inclusion on this Exhibit G shall not create any claim for any amount of the Settlement Fund, and no such amounts shall be allocated or distributed to any Subdivision included herein if such Subdivision does not otherwise meet all requirements to receive any such funds pursuant to the Agreement.

The Parties recognize the benefits of remediation funds reaching all communities, including through direct payments from the Subdivision Fund. However, to promote efficiency in the use of such funds and avoid administratively-burdensome disbursements that would be too small to add a meaningful abatement response, certain Subdivisions do not receive a direct allocation from the Subdivision Fund. However, such Subdivisions will benefit from Opioid Remediation in their community, and are eligible to receive direct benefits from the Abatement Accounts Fund in their State. All settlement funds, whether allocated to a Settling State, an Abatement Accounts Fund or a Subdivision listed on this Exhibit G can be used for Opioid Remediation in communities not listed herein.

As provided by subsection VI.D.4.c, the Allocation Percentages shown below apply to distribution of each Settling State's Subdivision Fund in the absence of a State-Subdivision Agreement, Allocation Statute, or Statutory Trust. The allocation that would have otherwise gone to Subdivisions not listed below as receiving a direct allocation shall be (1) directed to the county or parish in which such Subdivision is located in Settling States with functional counties or parishes if the relevant county or parish is a Participating Subdivision or (2) to the highest-level general purpose government in which such Subdivision is located in Settling States without functional counties or parishes if the relevant highest-level general purpose government is a Participating Subdivision. Where the relevant county, parish or highest-level General Purpose Government is not a Participating Subdivision, allocations of General Purpose Subdivisions not

listed below as eligible to become Participating Subdivisions shall be allocated pursuant to subsection VII.I. The redirecting of funds described in this paragraph is intended to promote the efficient use of Opioid Remediation funds while keeping, where possible, local control of the distribution of those funds.

This Exhibit G will be updated with Subdivisions eligible to become Participating Subdivisions pursuant to subsection I.77.

EXHIBIT H

Participation Tier Determination*

Participation Tier	Settling States as of the Payment Date (beginning in Payment Year 1)	Percentage of Litigating Subdivisions that Are Participating Subdivisions and/or Subdivisions Subject to a Bar, Case-Specific Resolution, or Settlement Class Resolution in effect as of the Payment Date (beginning in Payment Year 1)	Percentage of Non-Litigating Subdivisions with Populations over 10,000 that Are Participating Subdivisions and/or Subdivisions Subject to a Bar, Case-Specific Resolution, or Settlement Class resolution in effect as of the Payment Date (beginning in Payment Year 1)
1	44	95%	90%
2	45	96%	96%
3	46	97%	97%
4	48	98%	97%

* The following conditions apply to the determination of Participation Tiers:

1. For the sole purpose of the Participation Tier determination under this Exhibit, the States used to calculate each criterion (including the percentages of Litigating and Non-Litigating Subdivisions in Settling States that are Participating Subdivisions) will include each of the 50 states in the United States, excluding the District of Columbia, American Samoa, Guam, the Northern Mariana Islands, Puerto Rico, and the U.S. Virgin Islands.
2. Assessment of Subdivision participation percentage will be national in scope.
3. For purposes of determining Participation Tiers, “Litigating Subdivisions” includes Special Districts that have brought any Released Claims against any Released Entities. Special Districts shall have their population measured as set forth in subsection XIII.C.
4. The percentage of Litigating Subdivisions and percentage of Non-Litigating Subdivisions with populations over 10,000 will be calculated as follows: Each Litigating Subdivision and each Non-Litigating Subdivision with a population over 10,000 in the States used to calculate the Participation Tier will be assigned a metric reflecting both population and severity (the “Population-Severity Metric”). The Population-Severity Metric shall be the Subdivision’s population plus the Subdivision’s population multiplied by the severity factor for the State of the Subdivision (the severity factors for each State are attached as Exhibit T hereto) and then divided in two, thus giving 50% weight to each of population and population multiplied by the severity factor. The denominator for each percentage shall be the sum total of the Population-Severity Metric for all the Subdivisions in the

relevant category (Litigating Subdivisions or Non-Litigating Subdivisions with populations over 10,000) in the Settling States, notwithstanding that persons may be included within the population (and therefore the Population-Severity Metric) of more than one Subdivision. The numerator will be the sum total of the Population-Severity Metrics of all Subdivisions in the relevant category of Subdivision (*i.e.*, Litigating Subdivisions or Non-Litigating Subdivisions with populations over 10,000) in the Settling States that are either Participating Subdivisions or are subject to a Bar, Case-Specific Resolution, or Settlement Class Resolution, notwithstanding that persons may be included within the population of more than one Subdivision. For the avoidance of doubt, Subdivisions in Non-Settling States are excluded from both the denominator and numerator of the calculations for the percentage of Litigating Subdivisions and percentage of Non-Litigating Subdivisions with populations over 10,000.

5. When the Participation Tier is redetermined annually, Later Participating Subdivisions described in Section VII.E.3 or Section VII.E.4 shall not be included as Participating Subdivisions, and for Subdivisions subject to a Bar, Case-Specific Resolution, or Settlement Class Resolution to be included, the Bar, Case-Specific Resolution, or Settlement Class Resolution must have been in effect both as of the relevant Payment Date and for the entire period since the prior Payment Date.
6. Subdivisions with populations over 10,000 are listed on Exhibit I.

EXHIBIT I

Primary Subdivisions and Subdivisions over 10,000

[Distributor Agreement Exhibit I to be inserted]

EXHIBIT J

Janssen Predecessors and Former Affiliates

The following includes a non-exclusive list of Janssen's predecessors and former affiliates:

1. Janssen Pharmaceutica, Inc.
2. Janssen Pharmaceutica N.V.
3. Janssen-Cilag Manufacturing, LLC
4. Janssen Global Services, LLC
5. Janssen Ortho LLC
6. Janssen Products, LP
7. Janssen Research & Development, LLC
8. Janssen Supply Group, LLC
9. Janssen Scientific Affairs, LLC
10. JOM Pharmaceutical Services, Inc.
11. OMJ Pharmaceuticals, Inc.
12. Ortho-McNeil Finance Co.
13. Ortho-McNeil Pharmaceutical
14. Ortho-McNeil-Janssen Pharmaceuticals
15. Ortho-McNeil Pharmaceutical Services Division
16. Ortho-McNeil Neurologic
17. Patriot Pharmaceuticals, LLC
18. Pricara, Ortho-McNeil-Janssen Pharmaceuticals
19. Alza Corp.
20. Alza Development Corp.
21. Janssen Supply Chain, Alza Corp.
22. Noramco, Inc.
23. Tasmanian Alkaloids PTY LTD.

EXHIBIT K

Settlement Participation Form

Governmental Entity:	State:
Authorized Official:	
Address 1:	
Address 2:	
City, State, Zip:	
Phone:	
Email:	

The governmental entity identified above (“Governmental Entity”), in order to obtain and in consideration for the benefits provided to the Governmental Entity pursuant to the Settlement Agreement dated July 21, 2021 (“Janssen Settlement”), and acting through the undersigned authorized official, hereby elects to participate in the Janssen Settlement, release all Released Claims against all Released Entities, and agrees as follows.

1. The Governmental Entity is aware of and has reviewed the Janssen Settlement, understands that all terms in this Election and Release have the meanings defined therein, and agrees that by this Election, the Governmental Entity elects to participate in the Janssen Settlement and become a Participating Subdivision as provided therein.
2. The Governmental Entity shall, within 14 days of the Reference Date and prior to the filing of the Consent Judgment, dismiss with prejudice any Released Claims that it has filed.
3. The Governmental Entity agrees to the terms of the Janssen Settlement pertaining to Subdivisions as defined therein.
4. By agreeing to the terms of the Janssen Settlement and becoming a Releasor, the Governmental Entity is entitled to the benefits provided therein, including, if applicable, monetary payments beginning after the Effective Date.
5. The Governmental Entity agrees to use any monies it receives through the Janssen Settlement solely for the purposes provided therein.
6. The Governmental Entity submits to the jurisdiction of the court in the Governmental Entity’s state where the Consent Judgment is filed for purposes limited to that court’s role as provided in, and for resolving disputes to the extent provided in, the Janssen Settlement.
7. The Governmental Entity has the right to enforce the Janssen Settlement as provided therein.

8. The Governmental Entity, as a Participating Subdivision, hereby becomes a Releasor for all purposes in the Janssen Settlement, including but not limited to all provisions of Section IV (Release), and along with all departments, agencies, divisions, boards, commissions, districts, instrumentalities of any kind and attorneys, and any person in their official capacity elected or appointed to serve any of the foregoing and any agency, person, or other entity claiming by or through any of the foregoing, and any other entity identified in the definition of Releasor, provides for a release to the fullest extent of its authority. As a Releasor, the Governmental Entity hereby absolutely, unconditionally, and irrevocably covenants not to bring, file, or claim, or to cause, assist or permit to be brought, filed, or claimed, or to otherwise seek to establish liability for any Released Claims against any Released Entity in any forum whatsoever. The releases provided for in the Janssen Settlement are intended by the Parties to be broad and shall be interpreted so as to give the Released Entities the broadest possible bar against any liability relating in any way to Released Claims and extend to the full extent of the power of the Governmental Entity to release claims. The Janssen Settlement shall be a complete bar to any Released Claim.
9. In connection with the releases provided for in the Janssen Settlement, each Governmental Entity expressly waives, releases, and forever discharges any and all provisions, rights, and benefits conferred by any law of any state or territory of the United States or other jurisdiction, or principle of common law, which is similar, comparable, or equivalent to § 1542 of the California Civil Code, which reads:
- General Release; extent.** A general release does not extend to claims that the creditor or releasing party does not know or suspect to exist in his or her favor at the time of executing the release that, if known by him or her, would have materially affected his or her settlement with the debtor or released party.
- A Releasor may hereafter discover facts other than or different from those which it knows, believes, or assumes to be true with respect to the Released Claims, but each Governmental Entity hereby expressly waives and fully, finally, and forever settles, releases and discharges, upon the Effective Date, any and all Released Claims that may exist as of such date but which Releasors do not know or suspect to exist, whether through ignorance, oversight, error, negligence or through no fault whatsoever, and which, if known, would materially affect the Governmental Entities' decision to participate in the Janssen Settlement.
10. Nothing herein is intended to modify in any way the terms of the Janssen Settlement, to which Governmental Entity hereby agrees. To the extent this Election and Release is interpreted differently from the Janssen Settlement in any respect, the Janssen Settlement controls.

I have all necessary power and authorization to execute this Election and Release on behalf of the Governmental Entity.

Signature: _____

Name: _____

Title: _____

Date: _____

SPECIMEN

EXHIBIT L

Settlement Fund Administrator

This Exhibit L will be appended to the Agreement prior to the Initial Participation Date pursuant to subsection I.66.

EXHIBIT M

Settlement Payment Schedule

Payment # /Year	Suspension Applies to:	Atty Fee, Costs & Additional Restitution Amount	Base	Incentives A, B & C (maximum)	Incentive D (Lookback Payment)	Credit	Total
Payment 1 ED+90 days	None	\$103,244,576	\$282,175,271	---	---	\$14,580,153	\$400,000,000
Payment 2 July 2022	None	---	\$658,320,615	---	---	---	\$658,320,615
Payment 3 July 2023	Bonus	\$93,629,192	---	\$526,905,161	---	\$71,145,032	\$691,679,385
Payment 4 July 2024	Bonus	\$93,629,191	\$259,273,971	\$549,768,597	---	\$47,328,241	\$950,000,000
Payment 5 July 2025	Bonus	\$43,720,414	\$262,463,219	\$634,274,384	---	\$59,541,983	\$1,000,000,000
Payment 6 July 2026	Bonus	\$43,720,414	\$105,720,216	\$54,325,273	---	\$12,900,764	\$216,666,667
Payment 7 July 2027	Bonus & lookback	\$43,720,414	\$63,074,061	\$54,325,273	\$42,646,154	\$12,900,765	\$216,666,667
Payment 8 July 2028	Bonus & lookback	\$43,720,414	\$63,074,060	\$54,325,272	\$42,646,154	\$12,900,766	\$216,666,666
Payment 9 July 2029	Bonus & lookback	---	\$82,748,246	\$78,371,501	\$42,646,154	\$12,900,766	\$216,666,667
Payment 10 July 2030	Base, bonus & lookback	---	\$82,748,248	\$78,371,500	\$42,646,154	\$12,900,765	\$216,666,667
Payment 11 July 2031	Base, bonus & lookback	---	\$82,748,248	\$78,371,500	\$42,646,153	\$12,900,765	\$216,666,666
Total		\$465,384,615	\$1,942,346,155	\$2,109,038,461	\$213,230,769	\$270,000,000	\$5,000,000,000

NOTES:

1. Any adjustments to attorneys' fees and costs will be addressed in the separate attorneys' fees and costs agreement.

2. The attorneys' fees and costs included in the schedule include the Additional Restitution Amount, which will be paid in lieu of attorneys' fees to Settling States listed on Exhibit N.
3. Any offsets under Section V would also be deducted from the base, Incentive B & C maximum, and Incentive D lookback payments and applied proportionately to all payments.
4. Accelerated payments for Incentive A would adjust figures for base and Incentive B & C payments.
5. The dates of payments shown on the schedule are approximate, and will be determined by subsection V.B.1.

EXHIBIT N

Additional Restitution Amount Allocation

Alabama	2.1169269268%
Alaska	0.3443798454%
American Samoa	0.0219613287%
Arizona	2.9452135100%
California	13.1510781360%
Colorado	2.1897380150%
Connecticut	1.7275419499%
Delaware	0.6508743856%
District of Columbia	0.2811929384%
Georgia	3.7040606512%
Guam	0.0665280480%
Hawaii	0.4710748102%
Illinois	4.3924998997%
Indiana	2.7750263890%
Iowa	1.0610119129%
Kansas	1.0960862986%
Louisiana	2.0857625133%
Maine	0.7470015721%
Maryland	2.6658205590%
Massachusetts	2.9180077435%
Michigan	4.3144215263%
Minnesota	1.7616910858%
Missouri	2.5748706956%
Montana	0.4612247807%
N. Mariana Islands	0.0240110183%
Nebraska	0.5931074216%
New York	8.4314865530%
North Carolina	4.1880762974%
North Dakota	0.2646479540%
Oregon	1.8098698760%
Pennsylvania	5.6817646992%
Rhode Island	0.6444665757%
South Carolina	2.0610356358%
Tennessee	3.3570652958%
Texas	10.8573789344%
Utah	1.5481963920%

Vermont	0.3893298238%
Virgin Islands	0.0453295506%
Virginia	3.0182689455%
Wisconsin	2.2927931680%
Wyoming	0.2691763371%

EXHIBIT O

Adoption of a State-Subdivision Agreement

A State-Subdivision Agreement shall be applied if it meets the requirements of Section VI and is approved by the State and by the State's Subdivisions as follows:

1. *Requirements for Approval.* A State-Subdivision Agreement shall be deemed as agreed to when it has been approved by the State and either (a) Subdivisions whose aggregate "Population Percentages," determined as set forth below, total more than sixty percent (60%), or (b) Subdivisions whose aggregate Population Percentages total more than fifty percent (50%) provided that these Participating Subdivisions also represent fifteen percent (15%) or more of the State's counties or parishes (or, in the case of Settling States whose counties and parishes do not function as local governments, 15% of or more of the Settling State's non-county Subdivisions), by number.
2. *Approval Authority.* Approval by the State shall be by the Attorney General. Approval by a Subdivision shall be by the appropriate official or legislative body pursuant to the required procedures for that Subdivision to agree to a legally binding settlement.
3. *Population Percentage Calculation.* For purposes of this Exhibit O only, Population Percentages shall be determined as follows: For States with functional counties or parishes³, the Population Percentage of each county or parish shall be deemed to be equal to (a) (1) 200% of the population of such county or parish, minus (2) the aggregate population of all Primary Incorporated Municipalities located in such county or parish, divided by (b) 200% of the State's population. A "Primary Incorporated Municipality" means a city, town, village or other municipality incorporated under applicable state law with a population of at least 25,000 that is not located within another incorporated municipality. The Population Percentage of each Primary Incorporated Municipality shall be equal to its population (including the population of any incorporated or unincorporated municipality located therein) divided by 200% of the State's population; *provided* that the Population Percentage of a Primary Incorporated Municipality that is not located within a county shall be equal to 200% of its population (including the population of any incorporated or unincorporated municipality located therein) divided by 200% of the State's population. For all States that do not have functional counties or parishes, the Population Percentage of each non-county Subdivision (including any incorporated or unincorporated municipality located therein), shall be equal to its population divided by the State's population.
4. *Preexisting Agreements and Statutory Provisions.* A State may include with the notice to its Subdivisions an existing agreement, a proposed agreement, or statutory provisions regarding the distribution and use of settlement funds and have the acceptance of such an agreement or statutory provision be part of the requirements to be an Initial Participating Subdivision.

³ Certain states do not have counties or parishes that have functional governments, including: Alaska, Connecticut, Massachusetts, Rhode Island, and Vermont.

5. *Revised Agreements.* A State-Subdivision Agreement that has been revised, supplemented, or refined shall be applied if it meets the requirements of Section VI and is approved by the State and by the State's Subdivisions pursuant to the terms above.

EXHIBIT P

Injunctive Relief

A. Definitions Specific to this Exhibit

1. “*Cancer-Related Pain Care*” means care that provides relief from pain resulting from a patient’s active cancer or cancer treatment as distinguished from treatment provided during remission.
2. “*Janssen*” means Johnson & Johnson, Janssen Pharmaceuticals, Inc., Ortho-McNeil-Janssen Pharmaceuticals, Inc., and Janssen Pharmaceutica, Inc. (collectively, “Janssen”), including all of their subsidiaries, predecessors, successors, current officers, directors, employees, representatives, agents, affiliates, parents, and assigns acting on behalf of Janssen in the United States.
3. “*End-of-Life Care*” means care for persons with a terminal illness or at high risk for dying in the near future in hospice care, hospitals, long-term care settings, or at home.
4. “*Health Care Provider*” means any U.S.-based physician or other health care practitioner who is licensed to provide health care services or to prescribe pharmaceutical products and any medical facility, practice, hospital, clinic, or pharmacy.
5. “*In-Kind Support*” means payment or assistance in the form of goods, commodities, services, or anything else of value.
6. “*Lobby*” and “*Lobbying*” shall have the same meaning as “lobbying activities” and “lobbying contacts” under the federal lobbying disclosure act, 2 U.S.C. § 1602 *et seq.*, and any analogous state or local provisions governing the person or entity being lobbied. As used in this document, “Lobby” and “Lobbying” include Lobbying directly or indirectly, through grantees or Third Parties.
7. “*Opioid(s)*” means all naturally occurring, synthetic, or semisynthetic substances that interact with opioid receptors and act like opium. For the avoidance of doubt, the term “Opioid(s)” does not include Imodium.
8. “*Opioid Product(s)*” means all current and future medications containing Opioids approved by the U.S. Food & Drug Administration (FDA) and listed by the DEA as Schedule II, III, or IV drugs pursuant to the federal Controlled Substances Act (including but not limited to buprenorphine, codeine, fentanyl, hydrocodone, hydromorphone, meperidine, methadone, morphine, oxycodone, oxymorphone, tapentadol, and tramadol). The term “Opioid Products(s)” shall not include (i) methadone and other substances when used exclusively to treat opioid abuse, addiction, or overdose; or (ii) raw materials, immediate precursors, and/or active pharmaceutical ingredients (APIs) used in the manufacture or study of Opioids or Opioid Products, but only when such materials, immediate precursors, and/or

APIs are sold or marketed exclusively to DEA-licensed manufacturers or DEA-licensed researchers.

9. “*ODU*” means opioid use disorder defined in the *Diagnostic and Statistical Manual of Mental Disorders, Fifth Edition (DSM–5)*, as updated or amended.
10. “*Product(s) for the Treatment of Opioid-Induced Side Effects*” means any over-the-counter or prescription remedy used to treat those side effects identified on the FDA label for any Opioid Product, except that, for purposes of the Agreement, Product(s) for the Treatment of Opioid-Induced Side Effects shall not include products that treat OUD or respiratory depression.
11. “*Promote*,” “*Promoting*,” “*Promotion*,” and “*Promotional*” means dissemination of information or other practices intended or reasonably anticipated to increase sales, prescriptions, or that attempts to influence prescribing practices in the United States. These terms shall not include the provision of scientific information or data in response to unsolicited requests from Health Care Providers or payors as allowed in subsection C.2.e-h.
12. “*Third Party(ies)*” means any person or entity other than Janssen or a government entity.
13. “*Treatment of Pain*” means the provision of therapeutic modalities to alleviate or reduce pain.
14. “*Unbranded Information*” means any information that does not identify a specific branded or generic product.

B. Ban on Selling and Manufacturing Opioids

1. Janssen shall not manufacture or sell any Opioids or Opioid Products for distribution in the United States. Janssen represents that prior to the Effective Date, it de-listed all of its Opioid Products and no longer ships any of them to or within the United States. Janssen shall provide notice to the Settling States when the last of the inventory Janssen has shipped has expired.
2. Notwithstanding subsection B.1, above, Janssen may continue to manufacture Nucynta and Nucynta ER (collectively “Nucynta”) in accordance with the terms of its April 2, 2015 contract with Depomed, Inc., rights to which were assigned to Collegium Pharmaceutical, Inc. (“Collegium”) on February 13, 2020, so long as Janssen is not Promoting Nucynta, or selling Nucynta to anyone other than Collegium. Janssen shall not extend, amend, or otherwise alter the terms of its April 2, 2015 contract or enter into any similar agreement related to Nucynta or any other Opioid or Opioid Product. For the term of its April 2, 2015 contract, or until the expiration of subsection B.1, whichever is shorter, Janssen shall make an annual report to the Settling States showing the amount of Nucynta manufactured in accordance with the April 2, 2015 contract.

C. Ban on Promotion

1. Janssen shall not engage in Promotion of Opioids or Opioid Products including but not limited to, by:
 - a. Employing or contracting with sales representatives or other persons to Promote Opioids or Opioid Products to Health Care Providers or patients, or to persons involved in determining the Opioid Products included in formularies;
 - b. Using speakers, key opinion leaders, thought leaders, lecturers, and/or speaking events for Promotion of Opioids or Opioid Products;
 - c. Sponsoring, or otherwise providing financial support or In-Kind Support to medical education programs for Promotion of Opioids or Opioid Products;
 - d. Creating, sponsoring, operating, controlling, or otherwise providing financial support or In-Kind Support to any website, network, and/or social or other media account for the Promotion of Opioids or Opioid Products;
 - e. Creating, sponsoring, distributing, or otherwise providing financial support or In-Kind Support for materials Promoting Opioids or Opioid Products, including but not limited to brochures, newsletters, pamphlets, journals, books, and guides;
 - f. Creating, sponsoring, or otherwise providing financial support or In-Kind Support for advertisements that Promote Opioids or Opioid Products, including but not limited to internet advertisements or similar content, and providing hyperlinks or otherwise directing internet traffic to advertisements; and
 - g. Engaging in internet search engine optimization or other techniques designed to Promote Opioids or Opioid Products by improving rankings or making content appear among the top results in an internet search or otherwise be more visible or more accessible to the public on the internet.
2. Notwithstanding subsection C.1 directly above, Janssen may:
 - a. Maintain a corporate website;
 - b. Maintain a website for any Opioid Product that contains principally the following content: the FDA-approved package insert, medication guide, and labeling, and a statement directing patients or caregivers to speak with a licensed Health Care Provider;

- c. Provide information or support the provision of information as expressly required by law or any state or federal government agency with jurisdiction in [State];
- d. Provide the following by mail, electronic mail, on or through Janssen's corporate or product websites or through other electronic or digital methods: FDA-approved package insert, medication guide, approved labeling for Opioid Products, or other prescribing information for Opioid Products that are published by a state or federal government agency with jurisdiction in [State];
- e. Provide scientific and/or medical information in response to an unsolicited request by a Health Care Provider consistent with the standards set forth in the FDA's Draft Guidance for Industry, *Responding to Unsolicited Requests for Off-Label Information About Prescription Drugs and Medical Devices* (Dec. 2011) as updated or amended by the FDA, and Guidance for Industry, *Good Reprint Practices for the Distribution of Medical Journal Articles and Medical or Scientific Reference Publications on Unapproved New Uses of Approved Drugs and Approved or Cleared Medical Devices* (Jan. 2009) as updated or amended by the FDA;
- f. Provide a response to any unsolicited question or request from a patient or caregiver, directing the patient or caregiver to the FDA-approved labeling or to speak with a licensed Health Care Provider without describing the safety or effectiveness of Opioids or any Opioid Product or naming any specific provider or healthcare institution; or directing the patient or caregiver to speak with their insurance carrier regarding coverage of an Opioid Product;
- g. Provide Health Care Economic Information, as defined at 21 U.S.C. § 352(a), to a payor, formulary committee, or other similar entity with knowledge and expertise in the area of health care economic analysis consistent with standards set forth in the FDA's Draft Questions and Answers Guidance for Industry and Review Staff, *Drug and Device Manufacturer Communications With Payors, Formulary Committees, and Similar Entities* (Jan. 2018), as updated or amended by the FDA;
- h. Provide information relating solely to the pricing of any Opioid Product;
- i. Sponsor or provide financial support or In-Kind Support for an accredited or approved continuing medical education program required by either an FDA-approved Risk Evaluation and Mitigation Strategy (REMS) program or other federal or state law or regulation applicable in [State] through an independent Third Party, which shall be responsible for the program's content without the participation of Janssen; and

- j. Provide information in connection with patient support information on co-pay assistance and managing pain in End-of-Life Care and/or Cancer-Related Pain Care relating to the use of Opioids for managing such pain, as long as the information identifies Janssen as the source of the information.
3. Janssen shall not engage in the Promotion of Products for the Treatment of Opioid-Induced Side Effects, including but not limited to:
 - a. Employing or contracting with sales representatives or other persons to Promote Products for the Treatment of Opioid-Induced Side Effects to Health Care Providers or patients;
 - b. Using speakers, key opinion leaders, thought leaders, lecturers, and/or speaking events to Promote Products for the Treatment of Opioid-Induced Side Effects;
 - c. Sponsoring, or otherwise providing financial support or In-Kind Support to medical education programs that Promote Products for the Treatment of Opioid-Induced Side Effects;
 - d. Creating, sponsoring, or otherwise providing financial support or In-Kind Support for advertisements that Promote Products for the Treatment of Opioid-Induced Side Effects, including but not limited to internet advertisements or similar content, and providing hyperlinks or otherwise directing internet traffic to advertisements.
4. Notwithstanding subsection C.3 directly above, Janssen may Promote Products for the Treatment of Opioid-Induced Side Effects so long as such Promotion does not associate the product with Opioids or Opioid Products.
5. Treatment of Pain
 - a. Janssen shall not, either through Janssen or through Third Parties, engage in any conduct that Promotes the Treatment of Pain, except that Janssen may continue to Promote the Treatment of Pain with branded non-Opioids, including Tylenol and Motrin.
 - b. Janssen shall not, either through Janssen or through Third Parties, engage in any conduct that Promotes the concept that pain is undertreated, except in connection with Promoting the use of branded non-Opioids, including Tylenol and Motrin, for the Treatment of Pain.
 - c. Janssen shall not disseminate Unbranded Information, including Unbranded Information about a medical condition or disease state, that contains links to branded information about Opioid Products or that otherwise Promotes Opioids or Opioid Products.

6. Notwithstanding subsection C.5 above:
 - a. Janssen may Promote or provide educational information about the Treatment of Pain with non-Opioids or therapies such as acetaminophen or non-steroidal anti-inflammatory drugs (NSAIDs), including Promoting or providing educational information about such non-Opioids or therapies as alternatives to Opioid use, or as part of multimodal therapy which may include Opioid use, so long as such non-Opioid Promotional or educational information does not Promote Opioids or Opioid Products.
 - b. Janssen may provide educational information about the Treatment of Pain related to medical procedures involving devices manufactured or sold by Janssen, including educational information about Opioids or Opioid Products, so long as such information does not Promote Opioids or Opioid Products.
7. The Promotional conduct prohibited in subsection C is not prohibited insofar as it relates to the Promotion of Opioids or Opioid Products for Cancer-Related Pain Care or End-of-Life Care only, and so long as Janssen is identified as the sponsor or source of such Promotional conduct.

D. No Financial Reward or Discipline Based on Volume of Opioid Sales

1. Janssen shall not provide financial incentives to its sales and marketing employees or discipline its sales and marketing employees based upon sales volume or sales quotas for Opioid Products;
2. Janssen shall not offer or pay any remuneration (including any kickback, bribe, or rebate) directly or indirectly, to any person in return for the prescribing, sale, use, or distribution of an Opioid Product; and
3. Janssen's compensation policies and procedures shall ensure compliance with the Agreement.

E. Ban on Funding/Grants to Third Parties

1. Janssen shall not directly or indirectly provide financial support or In-Kind Support to any Third Party that primarily engages in conduct that Promotes Opioids, Opioid Products, or Products for the Treatment of Opioid-Induced Side Effects (subject to subsections C.2, C.4, and C.6), including educational programs or websites that Promote Opioids, Opioid Products, or Products for the Treatment of Opioid-Induced Side Effects, excluding financial support otherwise required by the Agreement, a court order, or by a federal or state agency.
2. Janssen shall not create, sponsor, provide financial support or In-Kind Support to, or otherwise operate or control any medical society or patient advocacy group that primarily engages in conduct that Promotes Opioids, Opioid Products, or Products for the Treatment of Opioid-Induced Side Effects.

3. Janssen shall not provide links to any Third Party website or materials or otherwise distribute materials created by a Third Party for the purpose of Promoting Opioids, Opioid Products, or Products for the Treatment of Opioid-Induced Side Effects (subject to subsections C.2, C.4, and C.6).
4. Janssen shall not use, assist, or employ any Third Party to engage in any activity that Janssen itself would be prohibited from engaging in pursuant to the Agreement. To the extent Janssen supports trade groups engaged in Lobbying, Janssen shall stipulate that such support not be used for any purpose prohibited by the Agreement.
5. Janssen shall not enter into any contract or agreement with any person or entity or otherwise attempt to influence any person or entity in such a manner that has the purpose or foreseeable effect of limiting the dissemination of information regarding the risks and side effects of using Opioids.
6. Janssen shall not compensate or support Health Care Providers or organizations to advocate for formulary access or treatment guideline changes for the purpose of increasing access to any Opioid Product through third-party payors, i.e., any entity, other than an individual, that pays or reimburses for the dispensing of prescription medicines, including but not limited to managed care organizations and pharmacy benefit managers.
7. No officer or management-level employee of Janssen may concurrently serve as a director, board member, employee, agent, or officer of any entity that primarily engages in conduct that Promotes Opioids, Opioid Products, or Products for the Treatment of Opioid-Induced Side Effects. For the avoidance of doubt, nothing in this provision shall preclude an officer or management-level employee of Janssen from concurrently serving on the board of a hospital.
8. Janssen shall play no role in appointing persons to the board, or hiring persons to the staff, of any entity that primarily engages in conduct that Promotes Opioids, Opioid Products, or Products for the Treatment of Opioid-Induced Side Effects. For the avoidance of doubt, nothing in this paragraph shall prohibit Janssen from fully and accurately responding to unsolicited requests or inquiries about a person's fitness to serve as an employee or Board member at any such entity.

F. Lobbying Restrictions

1. Janssen shall not Lobby for the enactment of any federal, state, or local legislative or regulatory provision that:
 - a. Encourages or requires Health Care Providers to prescribe Opioids or sanctions Health Care Providers for failing to prescribe Opioids or failing to treat pain with Opioids;
 - b. Has the effect of limiting access to any non-Opioid alternative pain treatments; or

- c. Pertains to the classification of any Opioid or Opioid Product as a scheduled drug under the Controlled Substances Act.
2. Janssen shall not Lobby against the enactment of any federal, state or local legislative or regulatory provision that supports:
 - a. The use of non-pharmacologic therapy and/or non-Opioid pharmacologic therapy to treat chronic pain over or instead of Opioid use, including but not limited to third party payment or reimbursement for such therapies;
 - b. The use and/or prescription of immediate release Opioids instead of extended release Opioids when Opioid use is initiated, including but not limited to third party reimbursement or payment for such prescriptions;
 - c. The prescribing of the lowest effective dose of an Opioid, including but not limited to third party reimbursement or payment for such prescription;
 - d. The limitation of initial prescriptions of Opioids to treat acute pain;
 - e. The prescribing and other means of distribution of naloxone to minimize the risk of overdose, including but not limited to third party reimbursement or payment for naloxone;
 - f. The use of urine testing before starting Opioid use and annual urine testing when Opioids are prescribed, including but not limited to third party reimbursement or payment for such testing;
 - g. Evidence-based treatment (such as using medication-assisted treatment with buprenorphine or methadone in combination with behavioral therapies) for OUD, including but not limited to third party reimbursement or payment for such treatment; or
 - h. The implementation or use of Opioid drug disposal systems.
3. Janssen shall not Lobby against the enactment of any federal, state or local legislative or regulatory provision expanding the operation or use of PDMPs, including but not limited to provisions requiring Health Care Providers to review PDMPs when Opioid use is initiated and with every prescription thereafter.
4. Notwithstanding the foregoing restrictions in subsections F.1-3, the following conduct is not restricted:
 - a. Challenging the enforcement of or suing for declaratory or injunctive relief with respect to legislation, rules, or regulations referred to in subsection F.1;
 - b. Communications made by Janssen in response to a statute, rule, regulation, or order requiring such communication;

- c. Communications by a Janssen representative appearing before a federal or state legislative or administrative body, committee, or subcommittee as a result of a mandatory order or subpoena commanding that person to testify;
 - d. Responding, in a manner consistent with the Agreement, to an unsolicited request for input on the passage of legislation or the promulgation of any rule or regulation when such request is submitted in writing specifically to Janssen from a government entity directly involved in the passage of that legislation or promulgation of that rule or regulation; or
 - e. Lobbying for or against provisions of legislation or regulation that address other subjects in addition to those identified in subsections F.1-3, so long as the company does not support specific portions of such legislation or regulation covered by subsection F.1 or oppose specific portions of such legislation or regulation covered by subsections F.2-3.
5. Janssen shall provide notice of the prohibitions in subsection F to all employees engaged in Lobbying; shall incorporate the prohibitions in subsection F into trainings provided to Janssen employees engaged in Lobbying; and shall certify to the Settling States that it has provided such notice and trainings to Janssen employees engaged in Lobbying.

G. Ban on Prescription Savings Programs

1. Janssen shall not directly or indirectly offer any discounts, coupons, rebates, or other methods which have the effect of reducing or eliminating a patient's co-payments or the cost of prescriptions (e.g., free trial prescriptions) for any Opioid Product.
2. Janssen shall not directly or indirectly provide financial support to any Third Party for discounts, coupons, rebates, or other methods which have the effect of reducing or eliminating a patient's co-payments or the cost of prescriptions (e.g., free trial prescriptions) for any Opioid Product.
3. Janssen shall not directly or indirectly assist patients, Health Care Providers, or pharmacies with the claims and/or prior authorization process required for third-party payors to approve payment for any Opioid Product.

H. General Terms

1. Janssen shall not make any written or oral statement about Opioids or any Opioid Product that is unfair, false, misleading, or deceptive as defined under the law of [State]. For purposes of this paragraph, "Opioid Product" shall also include methadone and other substances when used exclusively to treat opioid abuse, addiction, or overdose.

2. Janssen shall not represent that Opioids or any Opioid Product(s) have approvals, characteristics, uses, benefits, or qualities that they do not have. For purposes of this paragraph, “Opioid Product” shall also include methadone and other substances when used exclusively to treat opioid abuse, addiction, or overdose.
3. For the avoidance of doubt, the Agreement shall not be construed or used as a waiver or limitation of any defense otherwise available to Janssen in any action, and nothing in the Agreement is intended to or shall be construed to prohibit Janssen in any way whatsoever from taking legal or factual positions with regard to any Opioid Product(s) in defense of litigation or other legal proceedings.
4. Upon the request of the [State] Attorney General, Janssen shall provide the [State] Attorney General with copies of the following, within thirty (30) calendar days of the request:
 - a. Any litigation or civil or criminal law enforcement subpoenas or Civil Investigative Demands relating to Janssen’s Opioid Product(s); and
 - b. Warning or untitled letters issued by the FDA regarding Janssen’s Opioid Product(s) and all correspondence between Janssen and the FDA related to such letters.
5. The Agreement applies to conduct that results in the Promotion of Opioids or Opioid Products, or the Treatment of Pain inside the United States.
6. Janssen will enter into the Agreement solely for the purpose of settlement, and nothing contained therein may be taken as or construed to be an admission or concession of any violation of law, rule, or regulation, or of any other matter of fact or law, or of any liability or wrongdoing, all of which Janssen expressly denies. No part of the Agreement, including its statements and commitments, shall constitute evidence of any liability, fault, or wrongdoing by Janssen. The Agreement is not intended for use by any third party for any purpose, including submission to any court for any purpose.
7. Nothing in the Agreement shall be construed to limit or impair Janssen’s ability to:
 - a. Communicate its positions and respond to media inquiries concerning litigation, investigations, reports or other documents or proceedings relating to Janssen or its Opioid Products.
 - b. Maintain a website explaining its litigation positions and responding to allegations concerning its Opioid Products, including the website, www.factsaboutourprescriptionopioids.com.

I. Compliance with All State Laws and Regulations Relating to the Sale, Promotion, and Distribution of Any Opioid Product

1. Janssen shall comply with all applicable state laws and regulations that relate to the sale, promotion, distribution, and disposal of Opioids or Opioid Products, including conduct permitted by subsection B.2, provided that nothing in this paragraph requires Janssen to violate federal law or regulations, including but not limited to:
 - a. [State] Controlled Substances Act, including all guidance issued by the applicable state regulator(s);
 - b. [State] Consumer Protection Laws;
 - c. [State] laws, regulations, and guidelines related to opioid prescribing, distribution, and disposal; and
 - d. [State Specific Laws].

J. Clinical Data Transparency

1. Janssen agrees to continue sharing clinical trial data under the Yale University Open Data Access (YODA) Project to allow researchers qualified under the program to access the company's proprietary data under the terms of the project.
2. In the event Yale University discontinues or withdraws from the YODA Project agreement with Janssen, Janssen shall make its clinical research data regarding Opioids and Opioid Products, and any additional clinical research data that Janssen sponsors and controls regarding Opioids and Opioid Products, available to an independent entity that is the functional equivalent of the YODA Project under functionally equivalent terms.

K. Enforcement

1. For the purposes of resolving disputes with respect to compliance with this Exhibit, should any of the Settling States have a reasonable basis to believe that Janssen has engaged in a practice that violates a provision of this Exhibit subsequent to the Effective Date, such Settling State shall notify Janssen in writing of the specific objection, identify with particularity the provision of the Agreement that the practice appears to violate, and give Janssen thirty (30) days to respond in writing to the notification; provided, however, that a Settling State may take any action if the Settling State believes that, because of the specific practice, a threat to health or safety of the public requires immediate action.
2. Upon receipt of written notice, Janssen shall provide a good faith written response to the Settling State's notification, containing either a statement explaining why Janssen believes it is in compliance with this Exhibit of the Agreement, or a detailed explanation of how the alleged violation occurred and a statement

explaining how Janssen intends to remedy the alleged breach. Nothing in this section shall be interpreted to limit the [State's] civil investigative demand ("CID") or investigative subpoena authority, to the extent such authority exists under applicable law, and Janssen reserves all of its rights in responding to a CID or investigative subpoena issued pursuant to such authority. If Janssen notifies the Settling States in writing that two or more Settling States have notified Janssen of alleged violations, the Settling States that provided notice of alleged violations shall work in good faith to collectively resolve the alleged violation with Janssen before taking any enforcement action(s).

3. The Settling States may agree, in writing, to provide Janssen with additional time beyond thirty (30) days to respond to a notice provided under subsection K.1, above, without Court approval.
4. Upon giving Janssen thirty (30) days to respond to the notification described above, the Settling State shall also be permitted reasonable access to inspect and copy relevant, non-privileged, non-work product records and documents in possession, custody, or control of Janssen that relate to Janssen's compliance with each provision of the Agreement pursuant to that Settling State's CID or investigative subpoena authority.
5. The Settling State may assert any claim that Janssen has violated the Agreement in a separate civil action to enforce compliance with the Agreement, or may seek any other relief afforded by law for violations of the Agreement, but only after providing Janssen an opportunity to respond to the notification described in subsection K.1, above; provided, however, the Settling State may take any action if the Settling State believes that, because of the specific practice, a threat to the health or safety of the public requires immediate action.
6. In the event of a conflict between the requirements of the Agreement and any other law, regulation, or requirement such that Janssen cannot comply with the law without violating the terms of the Agreement or being subject to adverse action, including fines and penalties, Janssen shall document such conflicts and notify the Settling State of the extent to which it will comply with the Agreement in order to eliminate the conflict within thirty (30) days of Janssen's discovery of the conflict. Janssen shall comply with the terms of the Agreement to the fullest extent possible without violating the law.
7. Janssen or any Settling State may request that Janssen and any Settling State meet and confer regarding the resolution of an actual or potential conflict between the Agreement and any other law, or between interpretations of the Agreement by different courts. Nothing herein is intended to modify or extend the jurisdiction of any single judicial authority as provided by law.

L. Compliance Duration

1. Subsections B-J shall be effective for 10 years from the Effective Date.

2. Nothing in this Agreement shall relieve Janssen of its independent obligation to fully comply with the laws of [State] after expiration of the 10-year period specified in this subsection.

M. Compliance Deadlines

1. Janssen must be in full compliance with the provisions included this Agreement by the Effective Date. Nothing herein shall be construed as permitting Janssen to avoid existing legal obligations.

EXHIBIT Q

Non-Released Entities

The following includes a non-exclusive list of non-Released Entities:

1. Actavis LLC
2. Actavis Pharma, Inc.
3. Allergan PLC
4. Allergan Finance, LLC
5. AmerisourceBergen Corporation
6. AmerisourceBergen Drug Corporation
7. Anda, Inc.
8. Cardinal Health, Inc.
9. Cephalon, Inc.
10. Collegium Pharmaceuticals
11. CVS Health Corp.
12. CVS Pharmacy, Inc.
13. Endo Pharmaceuticals Inc.
14. Endo Health Solutions Inc.
15. Mallinckrodt LLC
16. McKesson Corporation
17. McKinsey & Company Inc.
18. Par Pharmaceutical, Inc.
19. Par Pharmaceutical Companies, Inc.
20. Purdue Pharma L.P.
21. Purdue Pharma Inc.
22. SpecGx LLC
23. Teva Pharmaceuticals USA, Inc.
24. The Purdue Frederick Company
25. Walgreen Co.
26. Walgreens Boots Alliance, Inc.
27. Walmart Inc.
28. Watson Laboratories, Inc.

EXHIBIT R

Agreement on Attorneys' Fees, Costs, and Expenses

This Agreement on Attorneys' Fees, Expenses and Costs ("Fee Agreement"), is entered between Janssen and the Plaintiffs' Executive Committee appointed in the multidistrict litigation in the Northern District of Ohio, *In re National Prescription Opiate Litigation*, No. 1:17-MD-2804 ("MDL PEC"), in connection with the Janssen Master Settlement Agreement ("Janssen Agreement"). This Fee Agreement becomes effective on the Effective Date of the Janssen Agreement or the date that the Consent Judgments anticipated under the Janssen Agreement become final in 25 Settling States (whichever is later). However, the costs specified in paragraphs II.I.1 and II.I.4 of this Fee Agreement that are to be funded pre-Effective Date by Janssen are effective upon agreement in writing with Janssen.

I. Definitions

- A. This Fee Agreement incorporates all defined terms in the Janssen Agreement, unless otherwise defined herein, and shall be interpreted in a manner consistent with the Janssen Agreement.
- B. "*Attorney.*" Any of the following retained through a legal contract: a solo practitioner, multi-attorney law firm, or other legal representative of a Participating Subdivision.
- C. "*Attorney Fee Fund.*" An account consisting of funds allocated to pay attorneys' fees approved pursuant to Section II of this Fee Agreement established by Order of and under the ongoing jurisdiction of the MDL Court, as provided below.
- D. "*Common Benefit Fund.*" The sub fund of the Attorney Fee Fund described in Section II.C.
- E. "*Contingency Fee Fund.*" The sub fund of the Attorney Fee Fund described in Section II.D.
- F. "*Cost and Expense Fund Administrator.*" The administrator appointed by the MDL Court to administer the MDL Expense Fund and Litigating Subdivision Cost Fund as provided in the Fee Agreement.
- G. "*Cost Funds.*" Collectively, the MDL Expense Fund and Litigating Subdivision Cost Fund.
- H. "*Fee Entitlement.*" Any right, entitlement or expectation, including but not limited to a fee contract, contingent fee contract, agreement, referral arrangement, co-counsel arrangement, State Back-Stop agreement, or any other arrangement by which counsel could receive compensation or other consideration. For the avoidance of doubt, the scope of Fee Entitlement under paragraph II.G.3.a does not include any Attorneys' fees associated with representation of a State.

- I. “*Fee Panel.*” The three-person panel appointed by the MDL Court to administer the Attorney Fee Fund and its sub funds as provided in the Fee Agreement.
- J. “*Litigating Subdivision Cost Fund.*” The cost fund described in Section II.E herein.
- K. “*MDL Court.*” United States District Court for the Northern District of Ohio Eastern Division, Case No. 1:17-md-2804, Judge Dan Aaron Polster.
- L. “*MDL Expense Fund.*” The cost fund described in Section II.F below.
- M. “*MDL PEC.*” The Plaintiffs’ Executive Committee appointed by the MDL Court.
- N. “*Non-Participating Litigating Subdivision.*” A Litigating Subdivision that is not a Participating Subdivision.
- O. “*Participating Litigating Subdivision.*” A Litigating Subdivision that is also a Participating Subdivision.
- P. “*Participation Agreement.*” An agreement executed by an Attorney that acknowledges the obligation to pay an appropriate MDL Common Benefit Assessment.
- Q. “*Qualifying Representation.*” Legal services provided for representation of a Participating Litigating Subdivision regarding Released Claims against Released Entities.
- R. “*State Back-Stop Agreement.*” Any agreement by a Settling State and private counsel for Participating Subdivisions in that State (or legislation enacted in that State) to provide, adjust, or guarantee attorneys’ fees and costs, whether from the Attorney Fee Fund or any other source recognized in the agreement or legislation.

II. Fees and Costs

- A. *Total Attorneys’ Fees and Costs.*
 - 1. Total attorneys’ fees and costs to be paid by Janssen to Attorneys in each of the relevant Payment Years under this Agreement shall be up to the following amounts, subject to the provisions set forth below, including with respect to the division of the Attorney Fee Fund into its sub funds:

	Attorney Fee Fund (Contingency Fee Fund and Common Benefit Fund)	MDL Expense Fund	Litigating Subdivision Cost Fund
Payment Year 1	\$32,391,518.74	\$9,615,384.61	\$10,000,000.00
Payment Year 2	\$35,936,883.63		\$10,000,000.00
Payment Year 3	\$64,482,248.52		\$10,000,000.00
Payment Year 4	\$43,720,414.21		
Payment Year 5	\$43,720,414.21		
Payment Year 6	\$43,720,414.21		
Payment Year 7	\$43,720,414.21		

2. The sub funds within the Attorney Fee Fund shall include the Common Benefit Fund and the Contingency Fee Fund. The Cost Funds shall include the MDL Expense Fund, and the Litigating Subdivision Cost Fund. The State Counsel Fee Fund and the State Cost Fund shall be separate funds under the control of the Settling States.

3. The Contingency Fee Fund and the Common Benefit Fund shall be administered by a Fee Panel to be appointed by the MDL Court that will be governed by the provisions of this Fee Agreement and shall design the process and procedures for the allocation of fees pursuant to this Fee Agreement and the MDL Court's Order. The Cost Funds shall be administered by the Cost and Expense Fund Administrator to be appointed by the MDL Court who will be governed by the provisions of this Fee Agreement and shall design the process and procedures for the allocation of costs pursuant to this Agreement and the MDL Court's Order.

4. The fees and costs to be paid under this Fee Agreement are available for Attorneys engaged in Qualifying Representations only. Fees and costs to be paid under this Fee Agreement are not available prior to the Effective Date of the Janssen Agreement or if the Janssen Agreement does not proceed past Janssen's determination in Section VIII.A of the Janssen Agreement. Fees and costs to be paid under this Fee Agreement are not available for representation of Non-Participating Subdivisions or Non-Litigating Subdivisions and are not available for representation of private hospitals, third-party payors, NAS claimants, personal injury/wrongful death claimants, or any entity other than Participating Litigating Subdivisions. In addition, fees and costs under this Fee Agreement are not available for representation of

any individual or entity in matters other than those claims against Released Entities, but may include a reasonable share of representations that involve development of facts for pursuit of opioid-related claims against multiple defendants in the pharmacy, manufacturing, and distribution chain.

B. *Attorney Fee Fund and Sub Funds*

1. There shall be a split of the Attorney Fee Fund into the Contingency Fee Fund and the Common Benefit Fund. The split shall be 40% to the Contingency Fee Fund and 60% to the Common Benefit Fund.
2. In no event shall Janssen be required to pay more into the Attorney Fee Fund in any Payment Year than the maximum amount specified for that Payment Year in paragraph II.A.1, which amounts are reflected in Exhibit M to the Janssen Agreement. The amounts allocated to the Contingency Fee Fund and the Common Benefit Fund set by the Fee Panel shall be subject to the reductions and offsets set forth below.
3. Awards of fees from the Contingency Fee Fund shall be available to Attorneys with Qualifying Representations of Participating Litigating Subdivisions eligible to receive an allocation under the Janssen Agreement, as set forth in Exhibit G to the Janssen Agreement, and shall be made applying the Mathematical Model attached as Exhibit "A" to this Fee Agreement. The collection of the data and calculations for the Mathematical Model has been a cooperative effort among private counsel for a large number of Litigating Subdivisions. The analysis has been spearheaded by Joseph Tann and Andrew Arnold. The Fee Panel is encouraged to continue working with those counsel in application of the Model. The Fee Panel shall oversee the application of the Model and resolve any questions or disputes concerning the eligibility of a Counsel to participate as required in Section II.G. The Panel is empowered to hear disputes concerning and ensure the accuracy of the mathematical calculation.
4. As to awards from the Contingency Fee Fund, there shall be no right of appeal.
5. Any appeal of an award of the Fee Panel from the Common Benefit Fund will be made to the MDL Court and be reviewed under an abuse of discretion standard.

C. *Common Benefit Fund (60% of the Attorney Fee Fund.)*

1. Funds in the Attorney Fee Fund shall be allocated to the Common Benefit Fund according to the schedule set forth below, subject to the adjustments described in paragraph II.C.5. The payments are to be made on the following yearly schedule, subject to the adjustments set forth below:

Payment Year 1	\$19,434,911.24
Payment Year 2	\$21,562,130.18
Payment Year 3	\$38,689,349.11
Payment Year 4	\$26,232,248.53
Payment Year 5	\$26,232,248.53
Payment Year 6	\$26,232,248.53
Payment Year 7	\$26,232,248.53
Total:	\$184,615,384.64

2. The Common Benefit Fund shall be available to compensate Attorneys engaged in Qualifying Representations of Participating Litigating Subdivisions who:
 - a. have performed work for the common benefit of all subdivisions pursuant to the guidelines established by Judge Polster set forth in MDL 2804 and the Order dated June 19, 2018, under docket number 636, which is included herein by reference; and
 - b. satisfy the eligibility criteria set forth in Section II.G.

For purposes of Common Benefit Fund distribution, notwithstanding paragraph II.A.4, Attorneys representing Tribal Nations litigating against Janssen that have reached a settlement for Released Claims with Janssen and/or Released Entities and meet the eligibility criteria in Section II.G shall be eligible.

3. The Common Benefit Fund shall be overseen by the Fee Panel, which shall determine the allocation of funds to eligible Attorneys consistent with this Fee Agreement and the June 19, 2018 Order;
4. In assessing the benefits that an Attorney has conferred to Participating Subdivisions (including non-Litigating Subdivisions) and/or Tribes for purposes of any compensation decision, the Fee Panel shall give significant weight to the extent to which (i) the Attorney and his or her clients have contributed to increasing (or reducing) the Initial Participation Tier achieved through participation in the Janssen Agreement, (ii) the Attorney and his or her clients have contributed to increasing (or reducing) the amounts achieved under Incentive Payments A-D through participation in the Janssen Agreement, and (iii) the Attorney and his or her clients have contributed to the potential triggering of any suspension, reduction, or offset of Settlement payment amounts under the Janssen Agreement. The panel may also consider additional fee recoveries the Attorney may potentially obtain, including, but not limited to, from State Back-Stop Agreements, representations of States or Tribal Nations, representations of other clients in opioids-related matters, or through the representation of Subdivision clients,

whether they participated in the Janssen Agreement or not. It is the intent of this provision to recognize that the goal of the Janssen Agreement is to provide for maximum participation by the Subdivisions, maximum abatement funding for all Subdivisions nationally, and the maximum peace for Released Entities. Therefore, representing a Non-Participating Subdivision does not further the goal of the Janssen Agreement, and should not be considered Common Benefit because it does not increase funds available to Participating Subdivisions' abatement programs. Representing Later Litigating Subdivisions is antithetical to the Janssen Settlement, detracts from Common Benefit, and is addressed by the ethics opinion discussed in paragraph II.I.4. The Fee Panel shall consider this concept of "common detriment" set forth in this paragraph in all of its decision making with respect to the allocation of the Attorney Fee Fund among Attorneys, as well as, in its discretion, any offsets provided to Janssen as set forth in paragraph II.C.6 and Section II.H. The Fee Panel shall consider the totality of the Attorney's Participating Litigating Subdivisions as compared to the Attorney's Non-Participating Litigating Subdivisions; the Parties recognize that, although the goal is for 100% participation, Attorneys with a higher number of clients have a higher probability of having one or more non-Participating Litigating Subdivision. As used in this paragraph II.C.4, "client" or "representing" a Subdivision shall include any Litigating Subdivision as to which the Attorney has a Fee Entitlement.

5. As set forth in paragraph II.C.6 and Section II.H, the Fee Panel must consider the factors described in paragraph II.C.4 to determine how and whether to reduce the amounts to be paid by Janssen under this Fee Agreement and to determine how to allocate funds among Attorneys. They may also, at their discretion, consider other factors. Any reduction in payment obligation or credit to be given Janssen in this Fee Agreement shall be applied against Payment Year 7 and working backwards. Any reduction to an Attorney not credited to Janssen shall be allocated to attorneys whose Litigating Subdivision clients participated in the settlement by the Initial Participation Date.
6. The amounts to be provided as a credit or offset to Janssen from the Common Benefit Fund shall depend on the relevant Participation Tier achieved, set forth in Exhibit H of the Janssen Agreement, as follows:
 - a. At Participation Tier 1 or below, the Common Benefit Fund payments to be paid by Janssen shall be reduced as follows:
 - i. With respect to any Attorney seeking payment from the Common Benefit Fund, the Fee Panel shall compare the aggregate allocation that Participating Litigating Subdivisions with which the Attorney has a Fee Entitlement would receive using the negotiating class allocation metrics with the aggregate amount that all Litigating Subdivisions (Participating and Non-Participating) with which the Attorney has a

Fee Entitlement would receive using the negotiating class allocation metrics, provided that only Litigating Subdivisions in Settling States shall be considered for this ratio. The Fee Panel will multiply the amount to be paid to that Attorney from the Common Benefit Fund by that ratio, reduce the Attorney's award by a maximum reduction of 15%, and the dollar amount of such reduction shall be deducted, dollar-for-dollar, from the amount owed by Janssen to the Common Benefit Fund of the Attorney Fee Fund.

- ii. In the event that any Non-Participating Subdivision that is (a) under the jurisdiction of the MDL Court or (b) represented by an Attorney that is obligated to pay into the MDL Common Benefit Fund pursuant to a Participation Agreement, an order of the MDL Court, or any other arrangement settles with or wins a judgment against a Released Entity separate from the Janssen Agreement, and such settlement or judgment results in a common benefit fee assessment or fee payment into the MDL Common Benefit Fund during the time of Janssen's obligation to pay fees under this Fee Agreement, Janssen's obligation to pay into the Common Benefit Fund shall be reduced dollar-for-dollar for any amount of such fee assessments or payments (in the aggregate based on all reductions in this subparagraph II.C.6.a.ii) that exceed the reductions in subparagraph II.C.6.a.i.
 - iii. For the avoidance of doubt, in Tier 1 for each settlement or judgment with Janssen that results in an assessment or payment to the MDL Common Benefit Fund, that payment shall result in an offset for Janssen, unless the assessment or payment occurs after the Payment Date for Year 7.
- b. At Participation Tier 2, the Common Benefit Fund payments to be made by Janssen shall be reduced only as follows:
- i. Reduction by the Fee Panel. With respect to all Attorneys making an application that seeks payment from the Common Benefit Fund, the Fee Panel shall, following a determination that an Attorney is eligible under Section II.G, apply the criteria specified in paragraph II.C.4 in determining whether the lack of participation by Subdivisions with which an Attorney has a Fee Entitlement has resulted in a reduction in the Participation Tier achieved, reduction in benefit to Participating Subdivisions as a result of reductions in Incentives A-D, and/or potential triggering of a suspension, reduction, or offset under the Janssen Agreement. If the Fee Panel concludes that such a reduction has occurred, it must consider (1) the relative size of the Non-Participating Subdivision, as adjusted by the severity measures reflected in Exhibit H (governing the Participation Tiers) of the Janssen Agreement, and the impact of its non-participation on the

Janssen Agreement as a whole (including amounts of Incentive Payments and triggering of suspensions, reductions, or offsets); (2) whether and by how much the payment to the Attorney from the Common Benefit Fund should be reduced as a result of the impact of such non-participation on Participating Subdivisions; and (3) whether some or all of said reduction should revert to Janssen due to the reduction in peace obtained from the Janssen Agreement. Consideration of the factors discussed in this subparagraph and paragraph II.C.4 is mandatory. The decision whether to (and by how much) to reduce payments by Janssen or to reduce the payment to any Attorney based on the factors in paragraph II.C.4 shall be in the sole discretion of the Fee Panel.

ii. Offsets.

- (1) In the event that any Non-Participating Subdivision that is (a) under the jurisdiction of the MDL Court or (b) represented by an Attorney that is obligated to pay into the MDL Common Benefit Fund pursuant to a Participation Agreement, an order of the MDL Court, or any other arrangement settles with or wins a judgment against a Released Entity separate from the Janssen Agreement, and such settlement or judgment results in a common benefit fee assessment or fee payment into the MDL Common Benefit Fund during the time of Janssen's obligation to pay Common Benefit Fees under this Fee Agreement, Janssen's obligation to pay into the Common Benefit Fund shall be reduced dollar-for-dollar up to the amount of the fee assessment or payment, except that such amount shall be capped at 7.5% of the amount of the settlement or judgment. Such reduction shall be taken first from Payment Year 7 of Janssen's payments to the Common Benefit Fund of the Attorney Fee Fund up to the full amount of Janssen's payment obligation in Payment Year 7, then from Payment Year 6, and so on.
 - (2) For the avoidance of doubt, for each settlement or judgment with Janssen that results in an assessment or payment to the MDL Common Benefit Fund, that payment shall result in an offset for Janssen, unless the assessment or payment occurs after the Payment Date for Payment Year 7.
- c. At Participation Tier 3, the reductions to the Attorney Fee Fund shall be the same as set forth in subparagraph II.C.6.b, except that the cap on each offset shall be 5% of the amount of such settlement or judgment.
 - d. At Participation Tier 4, there shall be no reductions to Janssen's obligations to make payment into the Common Benefit Fund, but the principles set forth in paragraph II.C.4 shall continue to apply.

D. *Contingency Fee Fund.* (40% of the Attorney Fee Fund.)

1. Funds from the Attorney Fee Fund shall be allocated to the Contingency Fee Fund on the following yearly schedule, subject to the adjustments set forth below:

Payment Year 1	\$12,956,607.50
Payment Year 2	\$14,374,753.45
Payment Year 3	\$25,792,899.41
Payment Year 4	\$17,488,165.68
Payment Year 5	\$17,488,165.68
Payment Year 6	\$17,488,165.68
Payment Year 7	\$17,488,165.68
Total:	\$123,076,923.09

2. The Contingency Fee Fund shall be available to compensate Attorneys engaged in Qualifying Representations of Participating Litigating Subdivisions that meet the criteria set forth in Section II.G.
3. The Contingency Fee Fund shall be available to Attorneys who
 - a. represent Litigating Subdivisions that are Participating Subdivisions, whether their actions are filed in state or federal court, and
 - b. meet the eligibility criteria of Section II.G.
 - c. Participation in the Contingency Fee Fund by counsel that have a case that is not subject to the jurisdiction of the MDL Court shall not create, provide, or waive jurisdiction of the MDL Court over that Litigating Subdivision, that case or Attorneys, other than to oversee the fairness of the distribution process, and enforcement of this Fee Agreement.
4. The amounts owed by Janssen to the Contingency Fee Fund shall depend on the relevant Participation Tier set forth in Exhibit H of the Janssen Agreement as follows:
 - a. At Participation Tiers 1, 2 and 3, the Contingency Fee Fund payments shall be reduced as follows:
 - i. For Non-Settling States, the Contingency Fee Fund payments shall first be reduced by the amounts identified by the Fee Panel, pursuant to paragraph II.H.6, that would have been owed to counsel for Litigating Subdivisions in Non-Settling States, had those States and those Litigating Subdivisions been Settling States and Participating Subdivisions.

- ii. Following the calculation in subparagraph II.D.4.a.i, the Contingency Fee Fund payments shall be reduced to reflect the non-joinder of Litigating Subdivisions in Settling States by subtracting the amounts identified by the Fee Panel, pursuant to paragraph II.H.6, that would have been owed to counsel for Non-Participating Litigating Subdivisions in Settling States had such Litigating Subdivisions been Participating Subdivisions.
- b. At Participation Tier 4, there shall be no reductions in the Contingency Fee Fund.
- c. In the event that Janssen, prior to the Effective Date of the Janssen Agreement, settles with any Litigating Subdivision and, under such settlement agreement pays attorneys' fees, the Fee Panel shall treat those Litigating Subdivisions as Participating Litigating Subdivisions and, applying the same criteria applicable to all Attorneys for Participating Litigating Subdivisions, determine what amount they would have been paid from the Contingency Fee Fund if they had become Participating Subdivisions under the Janssen Agreement without such prior settlement. That sum, rather than being paid to the Attorney for the previously settling Litigating Subdivision, shall be credited and/or returned to Janssen as if determined under (a)(ii) above, except that such credit shall not be greater than the amount to the Attorneys paid under the Litigating Subdivision's prior settlement agreement.

E. *Litigating Subdivision Cost Fund.*

- 1. Janssen shall pay \$30,000,000.00 into the Litigating Subdivision Cost Fund, according to the schedule set forth below:

Payment Year 1	\$10,000,000.00
Payment Year 2	\$10,000,000.00
Payment Year 3	\$10,000,000.00
Total	\$30,000,000.00

- 2. The Litigating Subdivision Cost Fund shall be available to compensate Attorneys for costs and expenses arising out of representation of Participating Litigating Subdivisions or to compensate Participating Litigating Subdivisions for direct in-house costs for expenditures related to their litigation against Janssen including the cost of in-house employees. No funds in the Litigating Subdivision Cost Fund may be used to compensate the costs incurred by Non-Participating Subdivisions or Non-Litigating Subdivisions or costs and expenses arising out of representation of any such Subdivision. In allocating the Litigating Subdivision Cost Fund, the Administrator shall not allocate any funds for costs incurred after July 21, 2021.

3. During the period between July 21, 2021, and the Effective Date, the MDL PEC, as well as Litigating Subdivisions eligible to claim costs from the Litigating Subdivision Cost Fund, shall make best efforts to cease litigation activity against Janssen, including by jointly seeking stays or severance of claims against Janssen, where feasible, or postponements if a motion to stay or sever is not feasible or is denied, so long as such actions are not otherwise detrimental to the Litigating Subdivision.
4. In the event that Janssen, prior to the Effective Date of the Janssen Agreement, settles with any Litigating Subdivision and, under such settlement agreement pay costs to the Litigating Subdivision or its Attorney, the MDL Cost and Expense Fund Administrator shall treat those Litigating Subdivisions as Participating Litigating Subdivisions and, using the same criteria applicable to all applicants to the Litigating Subdivision Cost Fund, determine what amount in costs the Litigating Subdivision or its Attorney would have been paid from the Subdivision Cost Fund if they had settled under the Janssen Agreement. That sum, rather than being paid to the Attorney or the previously settling Litigating Subdivision, shall be credited and/or returned to Janssen, except that such sum shall not be greater than the amount paid under the previously settled Litigating Subdivision's settlement agreement.
5. The MDL Court shall appoint a Cost and Expense Fund Administrator, who shall develop a process and criteria, with input from participating counsel, by which to a) determine the distribution of amounts from the MDL Expense Fund in pursuit of the claims against Janssen; and b) receive and evaluate applications from Participating Litigating Subdivisions, whether filed in Federal Court or State Court, to seek reimbursement from the Litigating Subdivision Cost Fund for eligible costs under Section II.E.2 in pursuit of the claims against Janssen. The Cost and Expense Fund Administrator shall require transparency from all applicants as to any other sources for compensating Attorneys for Litigating Subdivisions for costs incurred. The Cost and Expense Fund Administrator shall be compensated from the Fund.
6. In the event that the total amount of reimbursements from the Litigating Subdivision Cost Fund approved as reasonable by the Cost and Expense Administrator is less than the \$30,000,000.00, any remaining funds shall revert to Janssen.

F. *MDL Expense Fund.*

1. In Payment Year 1 of the Janssen Settlement, Janssen shall pay the following amount into the MDL Expense Fund:

MDL Expense Fund	\$9,615,384.61
------------------	----------------

2. The MDL Expense Fund shall be released following the Effective Date of this Fee Agreement without any delay to reimburse the MDL Counsel for an agreed-to portion of the expenses incurred, as approved by the Cost and Expense Fund Administrator. The MDL Expense Fund will be paid directly to the MDL Cost Account, set up by MDL Order and will be administered under the ongoing jurisdiction of the MDL Court, as provided below. No funds may be used to compensate the costs incurred by Non-Participating Subdivisions or to compensate any Attorney for costs incurred in representing one or more Non-Participating Subdivisions.
3. In allocating the MDL Expense Fund, the Administrator shall not allocate any funds for costs incurred after July 21, 2021, unless the Administrator determines that there are sufficient funds to cover all subdivision costs incurred prior to July 21, 2021 and that special circumstances exist to justify costs incurred following the public announcement of the Janssen Agreement.

G. *Eligibility.*

1. It is the intention of all parties participating in the Fee Panel process that there should be total transparency to the Fee Panel and to all fund participants. In connection with the process to be developed by the Fee Panel, any and all monies in attorney's fees, including referral fees, expenses paid, promises for payment, or any other Fee Entitlement, to any applicant in any opioid litigation shall be disclosed to the Fee Panel as a condition of participating in the Attorney Fee Fund and prior to an award from the Fee Panel. Any payment, expectation of payment or perceived entitlement to participate in a State Back-Stop Agreement or any other agreement reached with a Settling State or any Subdivision or any other source regarding payment of fees must be disclosed to the Fee Panel. Similarly, any right to payment from any other fund, for example a fund for payment to lawyers representing Settling States or Tribal Nations or Subdivisions shall be disclosed to the Fee Panel. Because it is anticipated that there will be multiple firms listed on contingent fee agreements with Litigating Subdivisions, the Fee Panel shall establish procedures, with input from Attorneys for Participating Litigating Subdivisions, for who should petition for fees from such groups and to whom the fee shall be paid and thereafter distributed to co-counsel in accordance with applicable agreements. For the avoidance of doubt, all Attorneys that are part of such groups must meet the eligibility criteria in paragraph II.G.3, must be subject to the criteria set forth in paragraph II.C.4, and must be disclosed to the Fee Panel.
2. An Attorney may apply for and recover attorneys' fees from the Common Benefit Fund, the Contingency Fee Fund, and the Litigating Subdivision Cost Fund and any fund created by a past or future State Back-Stop Agreement, provided the Attorney satisfies the requirements relevant to each such fund and requirements for disclosure to the Fee Panel.

3. An Attorney may not receive any payment from the Attorney Fee Fund (which includes both the Contingency Fee Fund and the Common Benefit Fund) unless the following eligibility criteria are met and annually certified by the Attorney:
 - a. The Attorney must expressly waive the enforcement against the Litigating Subdivision client of all Fee Entitlements (other than under State Back-Stop Agreements) arising out of or related to any or all Qualifying Representations of any Participating Litigating Subdivision prior to applying for attorneys' fees from the Attorney Fee Fund or costs from the Cost Funds. All applications for attorneys' fees or costs under this Fee Agreement shall include an affirmation by the Attorney of such waiver and notice to the client(s) of such waiver. Such waiver shall not preclude the Attorney from submitting such Fee Entitlements to the Fee Panel as a factor for consideration in allocating payments from the Attorney Fee Fund or in connection with a State Back-Stop Agreement. For the avoidance of doubt, no Attorney may recover fees or costs under this Fee Agreement unless the Attorney expressly agrees not to enforce Fee Entitlements as to each and every Participating Litigating Subdivision represented by that Attorney, but such Attorneys may participate in and receive funds from a State Back-Stop Agreement.
 - b. The Attorney must represent that s/he has no present intent to represent or participate in the representation of any Later Litigating Subdivision or any Releasor with respect to Released Claims against Released Entities.
 - c. The Attorney must represent that s/he has not and will not engage in any advertising or solicitation related to Released Claims against Released Entities where such advertising or solicitation relates to a representation that the Attorney could not undertake consistent with the ethics opinion referenced in paragraph II.I.4.
 - d. The Attorney must represent s/he will not charge or accept any referral fees for any Released Claims brought against Released Entities by Later Litigating Subdivisions. For the avoidance of doubt, this representation shall not prohibit Attorneys from receiving allocated shares of any future common benefit assessments arising out of settlements or judgments with Later Litigating Subdivisions represented by other Attorneys that are the result of the MDL Court's Common Benefit order.
 - e. The Attorney may not have and must represent that s/he does not have a Fee Entitlement related to a Later Litigating Subdivision.

- f. The Attorney must certify that s/he has reviewed the ethics opinion referenced in paragraph II.I.4 and will act in conformity with such opinion.
 - g. The Attorney must fully disclose the participation, or the anticipation of participation, in any agreement with a Settling State or Participating Subdivision concerning fees arising out of or related to the Janssen Agreement, including any fees paid or anticipated to be paid or any State Back-Stop Agreement.
 - h. The Attorney must identify for the Fee Panel whether s/he utilized state litigation work product or MDL work product, including but not limited to ARCOS data, document repositories, experts developed in the MDL, and deposition transcripts. The Attorney must identify whether s/he signed the MDL Participation Agreement, and for which case(s) it was signed.
 - i. Any Attorney who applies for fees from one or both Funds must represent that, having exercised his/her independent judgment, s/he believes the Janssen Agreement to be fair and will make or has made best efforts to recommend the Janssen Agreement to his or her Subdivision clients in Settling States. For avoidance of doubt, each Attorney is expected to exercise his or her independent judgment in the best interest of each client individually before determining whether to recommend joining the settlement. All applications for attorneys' fees or costs under this section shall include an affirmation by the Attorney in compliance with this Subsection.
4. No Attorney receiving fees under this Fee Agreement may apply for or recover from the Attorney Fee Fund fees arising from representing a Non-Settling State or a Non-Participating Subdivision. All applications for attorneys' fees under this Section shall include an affirmation by the Attorney of compliance with this Section.
 5. An Attorney who has filed an application under this section and received an award of attorneys' fees shall provide a certification of compliance with the Sections of this Fee Agreement annually during the years upon which they are still entitled to receive attorneys' fee payments.
 6. If, at any time, the Attorney is unable to make the representations set forth in this Section, such representations become untrue, or the Attorney falsely represents compliance with the eligibility criteria, the Attorney shall cease to be eligible to receive funds from the Attorney Fee Fund until further review by the Fee Panel of the Attorney's eligibility under and compliance with this Section II.

7. If an Attorney has a Fee Entitlement with a Later Litigating Subdivision or otherwise becomes unable to reaffirm compliance with the eligibility criteria set forth above, the Attorney shall notify Janssen and the Fee Panel. For the avoidance of doubt, any Attorney who undertakes any new representation of, or has a Fee Entitlement with, a Later Litigating Subdivision shall be prohibited from receiving any future funds from the Attorney Fee Fund. If an Attorney fails to notify Janssen and the Fee Panel of such Fee Entitlement with a Later Litigating Subdivision, the Attorney shall be required to refund amounts previously paid.
8. In the event that an Attorney is deemed ineligible by the Fee Panel (whether based on its initial application or subsequent recertification), the Fee Panel shall provide notice to the Attorney and give the Attorney 30 days to provide additional information such that the Fee Panel could re-consider the Attorney's eligibility.
9. To the extent that an Attorney has a Fee Entitlement with a Participating Subdivision and is authorized to bring Released Claims against Released Entities, but such authorization is, in scope, less broad than the category of Released Claims set forth in the Janssen Agreement, such Attorney may participate fully in both the Contingency Fee Fund and the Common Benefit Fund, without any reduction imposed by the Fee Panel due to the scope of the authorization, so long as the Participating Subdivision fully releases all Released Claims against Released Entities.
10. Attorneys applying to the Attorney Fee Fund knowingly and expressly agree to be bound by the decisions of the Fee Panel, subject to the limited appeal rights set forth in this Fee Agreement, and waive the ability to assert the lack of enforceability of the allocation reached through the arbitration procedures outlined herein.

H. *Calculation of Amounts Due.*

1. The Fee Panel shall be solely responsible for determining the amount of fees to be paid to each Attorney and each Participating Subdivision that applies under this Section. None of the Released Entities shall have any responsibility, obligation, or liability of any kind whatsoever with respect to how attorneys' fees are calculated under this Section, except that the Fee Panel may receive information from Janssen as to (a) the identity of Participating, Non-Participating, Litigating, Later Litigating, and Non-Litigating Subdivisions; (b) the impact of non-participation by a Litigating Subdivision as is relevant to the Fee Panel's determination in paragraph II.C.4; and (c) such other information as Janssen may voluntarily elect to provide.

2. The Fee Panel shall establish procedures for the arbitration process consistent with this Fee Agreement and orders of the MDL Court. Such procedures may include submission of documentary and/or other evidence, interviews with applicants and/or other counsel (including counsel for Janssen) that the Fee Panel deems appropriate, and/or other means of creating a record upon which fee awards will be based.
3. In making determinations under this Fee Agreement, the Fee Panel must apply the eligibility criteria set forth in Section II.G of this Fee Agreement and the criteria set forth in Section II. In addition, the Fee Panel will give consideration in regard to Common Benefit awards to the *Johnson* factors, as well as the following factors (which factors may be applied and given relative weight in the Fee Panel's discretion):
 - a. The Attorney's contemporaneously recorded time and labor dedicated to Qualifying Representations along with the Attorney's financial commitment to such Qualifying Representations. Claimed "time" will not be automatically accepted by the Fee Panel but will be critically reviewed and given substantially more weight and consideration if such time was subject to the audit process described in any Pretrial Order(s) governing the collection of common benefit time;
 - b. The novelty, time, and complexity of the Qualifying Representations;
 - c. The skill requisite to perform legal services properly and undesirability of the case;
 - d. The preclusion of other employment by the Attorney due to time dedicated to Qualifying Representations;
 - e. The "common benefit," if any, alleged to have been conferred by the Attorney and whether such common benefit work product by that Attorney was used by others in parallel litigations against Released Entities whether within or outside the MDL, provided that any Attorney claiming that s/he substantially benefited cases other than those in which s/he entered an appearance as counsel must substantiate such claims by proffering factual support, such as proper supporting affidavits or other documents as determined by the Fee Panel with input from Attorneys for Participating Litigating Subdivisions;
 - f. Any "common detriment," as set forth in paragraph II.C.4.
 - g. Any contingent fee agreement or other Fee Entitlement with Participating Subdivisions, enforcement of which, except for State Back-Stop Agreements, are waived in conjunction with the application, the nature and extent of any work for those Participating Subdivisions, whether such

Participating Subdivisions actively litigated and, if so, the nature and procedural history of such case(s);

- h. The experience, reputation, and ability of the Attorney;
- i. Whether the Attorney's clients brought Released Claims against Released Entities;
- j. The status of discovery in cases primarily handled by the Attorney;
- k. The nature of any work by the Attorney on "bellwether" cases or cases that were similarly active in litigation;
- l. Any pressure points successfully asserted by the Attorney in cases against Janssen or any risk for Janssen created by the Attorney in cases against them;
- m. Any risk for defendants created by applicants in cases against Janssen;
- n. Successful and unsuccessful motion practice in cases worked on by the Attorney;
- o. The date of filing of any cases filed by the Attorney;
- p. Obtaining consolidation of the litigation in the Attorney's jurisdiction;
- q. The number and population of entities represented by the Attorney and the fees that would have been awarded under extinguished contingent fee arrangements;
- r. Whether the Attorney's clients brought claims against Janssen;
- s. Whether the Attorney has had a leadership role in the litigation, whether in state or federal court;
- t. Whether the Attorney has had a leadership role in any negotiations aimed at resolving the litigation;
- u. Whether the Attorney's cases have survived motions to dismiss;
- v. The extent to which the Attorney contributed to the work product used for the common benefit of opioids litigants, including, without limitation, work on ARCOS data, Prescription Data Monitoring Programs, IQVIA data, depositions, document production and analysis experts, motions, briefs and pleadings, trial preparations, and trials;

- w. The extent to which litigation was done prior to and contributed to completion of settlement negotiations, as distinct from litigation that was done litigating after the announcement of the Janssen Agreement, such latter litigation both being of less value and potentially resulting a common detriment to the settlement process; and
 - x. Any other factors that the Fee Panel finds to be appropriate to consider after input from applicants to the Attorney Fee Fund.
4. The Fee Panel shall develop procedures for receiving a single application, which may be updated or amended based on new information (such as participation by additional Litigating Subdivisions) from each Attorney seeking compensation from the Attorney Fee Fund pursuant to processes and procedures developed by the Fee Panel, which shall not be inconsistent with this Fee Agreement. Any request for attorneys' fees not included on the single application or through the updating/amendment process designed by the Fee Panel shall be deemed waived. For purposes of transparency and to permit the Fee Panel to conduct its work, the application from each Attorney shall, at a minimum, require each Attorney to
- a. Identify all Litigating Subdivisions for which s/he is seeking payment from the Attorney Fee Fund;
 - b. Identify all Subdivisions in both Settling and Non-Settling States (and, where applicable, Tribal Nations) with respect to which s/he has a Fee Entitlement with respect to Relevant Claims against Released Entities, and identify all co-counsel in such cases;
 - c. Identify which of those Subdivisions are Participating Subdivisions and which are not (with similar information for Tribal Nations, where applicable);
 - d. Specify the specific fund or funds within the Attorney Fee Fund from which the Attorney is seeking compensation;
 - e. Demonstrate his or her eligibility for compensation from the relevant sub funds within the Attorney Fee Fund pursuant to the criteria set forth for the relevant sub fund;
 - f. Identify any and all Fee Entitlements from representations of States, Tribal Nations, or other plaintiffs related to Released Claims against Released Entities or in opioids-related matters;
 - g. Notwithstanding "a-f" above, the Panel may consider a supplemental application if the Attorney shows good cause why circumstances exist that will lead to consideration for additional Common Benefit award.

Examples would include, but are not limited to, an Attorney having Non-Participating Litigating Subdivision clients that subsequently become Participating Subdivisions, a Bar Date passes that increases participation or the Participation Tier, or an Allocation Agreement is reached.

5. With respect to the Common Benefit Fund, the Fee Panel shall (subject to any applicable MDL Court Order):
 - a. Review the applications of all Attorneys seeking compensation from the Common Benefit Fund, including determining eligibility for each Attorney as set forth in Section II.G.
 - b. Reduce, on an annual basis, Janssen's payment obligations, as set forth in paragraph II.C.5. The Panel shall inform Janssen and the MDL PEC of all such amounts and adjust Janssen's payment obligations accordingly.
 - c. Using criteria set forth in Sections II.C and II.I, allocate amounts from the Common Benefit Fund to eligible Attorneys, including payment amounts for each Payment Year. In making such allocations (regardless of the Participation Tier achieved), the Panel shall apply the principles set forth in paragraph II.C.4 and shall allocate any reduction in the payments of Janssen specified in paragraph II.C.5 to the amounts paid to Attorneys with a Fee Entitlement to Litigating Subdivisions that are not Participating Subdivisions.
6. With respect to the Contingency Fee Fund, the Fee Panel shall:
 - a. Review the applications of all Attorneys seeking compensation from the Litigating Subdivision Fee Fund, including determining eligibility for each Attorney as set forth in Section II.G.
 - b. Apply the Mathematical Model in Exhibit A.
 - c. Use such allocations to reduce payments, on an annual basis, the payment obligations of Janssen to the Attorney Fee Fund as set forth in paragraph II.D.4, and distributions therefrom, and inform Janssen and the MDL PEC of all such adjustments.
7. To the extent that there is a dispute about the calculations of the Fee Panel related to the amounts that Janssen is required to pay (including application of any reductions or offsets under this Fee Agreement), such disputes shall be presented to the Fee Panel and any disputed funds be paid into/held in escrow. The Fee Panel shall resolve such disputes expeditiously, with either Party having the right to seek review from the MDL Court.

8. For purposes of determination of fee or cost awards, allocations, reductions, and possible reversions under this Fee Agreement, unless specified otherwise a Subdivision will be considered a Non-Participating Subdivision if it is not a Participating Subdivision as of the deadline for the application for the fee or cost award at issue (or, if the determination does not involve a specific application, the date on which the record for such determination closes).
 9. In the event that the Fee Panel, through the use of the Mathematical Model set forth in Exhibit A, allocates funds from the Contingency Fee Fund for an Attorney based on a Qualifying Representation of a Participating Litigating Subdivision or allocates cost to such Participating Litigating Subdivision and that Subdivision is in a Settling State in which the Consent Judgment has not been approved, such funds shall be placed into escrow until the Consent Judgment is approved, after which time they shall be released.
- I. *Miscellaneous.*
1. The costs associated with the Fee Panel prior to the Effective Date of the Attorney Fee Agreement shall be funded by Janssen. The Fee Panel shall charge an hourly rate that previously has been approved by a federal or state court and shall provide a budget and a cap for such work prior to the Effective Date, which shall be approved by Janssen and such approval shall not be unreasonably withheld. Janssen shall receive a refund for any such payment of pre-Effective Date costs from interest that accrues on the monies in the Attorney Fee Fund (including interest that accrues during such time as the Attorney Fee Fund monies are in escrow prior to the Effective Date of the Janssen Agreement), up to the amount of such costs. Post-Effective Date, the cost of the Fee Panel shall be charged against the applicable Fee Fund based on allocation by the Fee Panel and shall not be otherwise funded by Janssen. The costs associated with the Cost and Expense Fund Administrator shall be paid from funds in the MDL Expense Fund and the Litigating Subdivision Cost Fund and shall not be otherwise funded by Janssen.
 2. The MDL PEC will seek, and the Attorneys General for Settling States and Janssen will not oppose, a Common Benefit Fee Order requiring an assessment of 7.5% on the gross recovery (by judgment or settlement) of any Non-Participating Subdivision that is subject to the federal court jurisdiction, represented by a MDL PEC firm, represented by any Attorney receiving fees from the Common Benefit Fund, represented by any Attorney that signed a Participation Agreement or paid in a case otherwise under the jurisdiction of the MDL Court.
 3. The MDL PEC shall provide to Janssen information they have that identifies Attorneys who represent Litigating Subdivisions who are not Participating Subdivisions and who have an obligation to pay a common benefit assessment, either due to the MDL Court's orders or having signed a Participation Agreement.

4. The MDL PEC shall retain ethics counsel of its choice to provide an opinion that addresses the compliance of its ethical obligations, as it relates to the Janssen Agreement. Such opinion shall address the issue of the potential conflict of interest for an Attorney that had represented a Participating Subdivision also representing a Later Litigating Subdivision as defined in the Janssen Agreement. This Subsection shall be enforceable to the extent permitted by the equivalent to Rules 1.16 and 5.6 of the ABA Model Rules of Professional Conduct in the relevant jurisdictions. The opinion shall be provided to Janssen as soon as it is completed and, in any event, prior to July 31, 2021 and shall be disseminated to counsel eligible to apply to the Attorney Fee Fund within 30 days of the announcement of the Janssen Agreement. The MDL PEC represents that it will comply with this opinion until the Reference Date and thereafter if the Janssen Agreement proceeds.
5. Participating Subdivisions agree to instruct their counsel to treat information, work product and expert materials as secret under Rule 1.6 of the ABA Model Rules of Professional Conduct. Accordingly, an Attorney shall not share information or work product with, or experts or materials to, non-participants (other than the Attorney's own current clients or their lawyers, consultants, experts or other representatives or agents). However, nothing herein shall prevent MDL Leadership or PEC Counsel from fulfilling their obligations in any MDL and the MDL Court Order.

III. Miscellaneous

A. *Termination.* If the Janssen Agreement does not proceed past the Reference Date, whether because Janssen does not determine to proceed or for any other reason, this Fee Agreement shall be null and void, Janssen shall have no obligation to make any payments under this Fee Agreement, and Janssen and the PEC shall take such steps as are necessary to restore the *status quo ante*.

B. *MDL Court Consideration.* This Fee Agreement shall be attached as an exhibit to the Janssen Agreement. This Fee Agreement shall also be submitted by Janssen and the MDL PEC to the MDL Court for approval pursuant to the motion and order that shall be attached, prior to the Preliminary Agreement Date of the Janssen Agreement, as Exhibit B.

1. In the event that the MDL Court, through an order, makes any change to the amounts potentially to be paid by Janssen under this Fee Agreement, makes any change to the Fee Panel's consideration of the factors set forth in paragraph II.C.4, or any other material change to the draft Order attached as part of Exhibit B or the terms of this Fee Agreement, Janssen and the MDL PEC shall meet and confer concerning such changes.
2. If Janssen and the MDL PEC are unable to reach agreement and revisions to this Fee Agreement in the event discussed in paragraph III.B.1, this Fee

Agreement shall be null and void, Janssen shall have no obligation to make any payments under this Fee Agreement, and Janssen and the MDL PEC shall take such steps as are necessary to restore the *status quo ante*.

C. *Amendment.* Once the MDL Court has entered an order implementing this Fee Agreement, this Fee Agreement can only be amended by (1) written agreement of Janssen and the MDL PEC and (2) approval by the MDL Court.

D. *Jurisdiction and Enforcement.* The MDL Court shall have exclusive and ongoing jurisdiction over the enforcement and implementation of this Fee Agreement as set forth herein. The MDL PEC shall be the Authorized Party to enforce this Fee Agreement, as to the payment obligations of Janssen as set forth in this section, and as to Attorneys making application to the Funds under this Fee Agreement. Solely for purposes of assessing or allocating common benefit fees, the MDL Court will continue to have jurisdiction over the work product developed in the MDL Court by and under the direction of the MDL PEC with respect to claims against Janssen, including data and documents, depositions, expert reports, briefs and pleadings; and the MDL Court's protective orders, management orders, and other decisions regarding such discovery and other work product, including but not limited to, conditions on its use, will continue in full force and effect. Nothing in this paragraph authorizes the MDL Court to act contrary to this Agreement or to share any of the work product, or provides the MDL Court with jurisdiction over the Janssen Agreement.

EXHIBIT S

Agreement on the State Cost Fund Administration

1. **Creation of a State Cost Fund.** Janssen and the Settling States agree to the creation of a state cost fund to pay litigation costs and expenses associated with litigation and investigation related to the opioid litigation (hereinafter the “State Cost Fund”). This agreement is a material part of the Settlement Agreement. The State Cost Fund shall be administered separately from the Common Benefit Fund, the Contingency Fee Fund, the State Counsel Fee Fund, Subdivision Costs Fund, and the MDL Expense Fund. No funds may be released from the State Cost Fund to Non-Settling States.

2. **State Cost Fund Amount.** In Payment 1 of the Settlement, Janssen shall pay into the State Cost Fund \$13,461,539 (the “State Cost Fund Amount”). Janssen’s State Cost Fund payment shall be a component of its Global Settlement Attorney Fee Amount payable to the Attorney Fee Fund, for Payment 1.

3. **State Cost Fund Committee.** A committee of Attorneys General from Settling States or their designated representatives (hereinafter the “State Cost Fund Committee”) shall oversee the State Cost Fund. The committee shall initially consist of the following states: (a) Delaware; (b) Florida; (c) Georgia; (d) New York; (e) North Carolina; (f) Ohio; (g) Tennessee; and (h) Texas. The Settling State Attorneys General may by majority vote add or change the composition of the State Cost Fund Committee, including replacing any above State, if that State is not a Settling State.

4. **State Cost Fund Administrator.** The State Cost Fund Committee shall select an administrator (the “State Cost Fund Administrator”). The State Cost Fund Administrator may be different from the Settlement Administrator under the Settlement Agreement. The State Cost Fund Administrator shall be responsible for administering the State Cost Fund and making payments to Settling States.

5. **State Cost Fund Guidelines.** Monies in the State Cost Fund shall be released without any delay to reimburse Settling States for documented opioid litigation and investigation costs incurred or paid. In allocating the State Cost Fund, no funds shall be allocated for costs incurred after July 21, 2021. The State Cost Fund Committee shall establish guidelines for the submission and approval of expenses eligible for reimbursement from the State Cost Fund. The State Cost Fund Administrator shall, in accordance with such guidelines, receive from Settling States records sufficient to demonstrate the incurrence and/or payment of each expense attributable to investigation or litigation related to the opioid litigation, including any outstanding National Association of Attorneys General grant.

6. **State Cost Fund Payment Priorities and Residual.** To the extent that that the aggregate eligible submissions of costs and expenses from Settling States exceed the State Cost Fund Amount, payments to Settling States shall be paid in the following order until the State

Cost Fund is exhausted. If the State Cost Fund is unable to fully pay costs at any of the following levels, then Settling States with costs at that level shall be paid on a proportional basis. All expenses with a lesser priority from the level where the State Cost Fund is exhausted will not be reimbursed from the State Cost Fund. Costs shall be paid in the following order: (a) the reasonable costs of the State Cost Fund Administrator, if any; (b) repayment of the National Association of Attorneys General grants connected to opioid litigation; (c) costs incurred or paid by outside counsel for a Settling State litigating against Janssen apart from any fee owed; (d) litigation-related costs attributable to the Janssen case incurred or paid by a Settling State litigating against Janssen; (e) pre-suit investigation-related costs attributable to a Janssen investigation incurred or paid by either a Settling State outside counsel (not including any amount of fees or any costs which have already been reimbursed pursuant to clause (c), above) or a Settling State investigating Janssen; (f) costs incurred or paid by a Settling State or outside counsel litigating against another opioid defendant other than a cost share entered into by a Settling State, which costs have not yet been paid under a preceding clause of this paragraph; (g) the amounts paid by a Settling State as part of cost share related to the filing of a proof of claim in the Purdue Pharma, L.P. bankruptcy; and (h) the amounts paid by a Settling State as part of any other cost share, including, but not limited to the cost share entered into by the Non-Consenting States in the Purdue Pharma, L.P. bankruptcy. If the State Cost Fund has additional monies after payment of the State Cost Fund Administrator's and all Settling States' submitted costs, then the remaining funds will be provided to the National Association of Attorneys General to be placed in the Financial Services Fund for the purpose of funding grants for consumer protection or healthcare-related enforcement or training activities. In determining what costs are attributable to Janssen, the State Fund Committee shall develop a guideline that ensures that all Settling States are treated equitably.

EXHIBIT T

Severity Factors

State	Severity Factor
Alabama	108.5243%
Alaska	107.8614%
American Samoa	102.7639%
Arizona	107.7129%
Arkansas	103.2818%
California	82.8688%
Colorado	95.2263%
Connecticut	121.0971%
Delaware	155.5946%
District of Columbia	88.3270%
Florida	107.9604%
Georgia	86.6675%
Guam	96.8019%
Hawaii	77.1051%
Idaho	93.0570%
Illinois	86.6318%
Indiana	108.6768%
Iowa	78.2056%
Kansas	89.6374%
Kentucky	150.0126%
Louisiana	105.2878%
Maine	132.7534%
Maryland	115.2160%
Massachusetts	110.3001%
Michigan	112.4239%
Minnesota	75.9148%
Mississippi	96.7243%
Missouri	107.8496%
Montana	99.7815%
N. Mariana Islands	100.2421%
Nebraska	71.9045%
Nevada	130.5519%
New Hampshire	144.4997%
New Jersey	102.3701%
New Mexico	128.9295%
New York	91.4472%

North Carolina	102.2754%
North Dakota	76.0864%
Ohio	123.0063%
Oklahoma	129.3047%
Oregon	108.9094%
Pennsylvania	118.2821%
Puerto Rico	73.9803%
Rhode Island	143.8802%
South Carolina	99.6801%
South Dakota	76.4482%
Tennessee	129.9078%
Texas	71.6286%
Utah	119.5878%
Vermont	140.2239%
Virgin Islands	100.4396%
Virginia	88.1611%
Washington	100.5007%
Wisconsin	99.6616%
Wyoming	100.9659%

EXHIBIT U

Agreement on the State Outside Counsel Fee Fund

1. **Creation of a State Outside Counsel Fee Fund.** Janssen and the Settling States agree to the creation of a state outside counsel fee fund to pay reasonable attorney’s fees of Settling States with outside counsel in connection with litigation against Janssen (the “State Outside Counsel Fee Fund”). This agreement is a material part of the Settlement Agreement. All terms utilized in this Agreement shall have the same meaning as in the Settlement Agreement unless otherwise indicated.
2. **State Outside Counsel Fee Fund Administration.** The State Outside Counsel Fee Fund shall be administered separately from the Common Benefit Fund, the Contingency Fee Fund, the State Cost Fund, and the MDL Expense Fund. A committee of Attorneys General shall oversee the State Outside Counsel Fee Fund (“Fee Fund Committee”). The Fee Fund Committee shall initially consist of the following: (a) Arkansas; (b) Florida; (c) New Jersey; and (d) Puerto Rico. The Fee Fund Committee shall select a settlement fund administrator (who may or may not be different from the Settlement Administrator under the Distributor Agreement) (the “Fee Fund Administrator”) who shall administer the State Outside Counsel Fee Fund according to the guidelines and directives of the Fee Fund Committee.
3. **State Outside Counsel Fee Eligibility.** To participate in the State Outside Counsel Fee Fund, an outside counsel for a Settling State must have filed and be maintaining an action in the name of a Settling State or its attorney general against Janssen in a state or federal court as of June 1, 2021. No Settling State can draw attorney’s fees from both the State Outside Counsel Fee Fund and the similarly sized fund to reimburse Settling State’s without outside counsel.
4. **State Outside Counsel Fee Fund Amount.** Janssen shall pay funds in the State Outside Counsel Fee Fund according to the schedule set forth below, as part of its annual Global Settlement Attorney Fee Amount payable to the Attorney Fee Fund, subject to the adjustments described below:

Payment Year 1	\$32,391,518.74
Payment Year 2	\$30,769,230.77
Payment Year 3	\$ 4,146,942.80
5. **State Outside Counsel Fee Fund Availability and Calculation of Amount.**
 - a. The State Outside Counsel Fee Fund shall be available to compensate private counsel for State Attorneys General for approved fees arising out of representation of the State pursuant to the schedule developed by the Fee Fund Committee and provided to Janssen.

- b. Fees shall be calculated by adding two components: (a) a fixed amount consisting of fifty (50%) of the amount allocated to a State utilizing the allocation percentage in the Settlement Agreement multiplied times 4.5%; and (b) a proportional percentage of the remaining fee due under that Settling State's contract assuming that fifty (50%) of the State's recovery is allocable to a Settling State (versus allocable to the Settling State's Subdivisions) so that the fees of all Settling States (minus the base amount that would have been due to any of Non-Settling States) exhausts the State Outside Counsel Fee Fund. The proportional share percentage will be the same for each Settling State included in the State Outside Counsel Fee Fund. All amounts paid will be less any costs or fees of the Fee Fund Administrator.

6. Payment by the Fee Fund Administrator.

- a. If a Settling State and a Settling State's outside counsel agree that the amount calculated in paragraph 5 above satisfies in full amounts owed to all Settling State outside counsel, then upon written notice of that agreement and counsel waiving in writing any entitlement to any additional fee, the Fee Fund Administrator shall pay that Settling State's outside counsel pursuant to the calculation and any schedule created by the Fee Fund Committee.
- b. If a Settling State's outside counsel does not agree that the amount calculated in Paragraph 5 above satisfies in full amounts owed by the Settling State, then the Settling State's share shall be placed in an interest bearing escrow account (less reasonable expenses of the Fee Fund Administrator) and held unless and until the Settling State and its outside counsel agree in a signed writing to a resolution of the amount outstanding or there is a final judgment entered that is no longer appealable.
- c. Upon being provided a signed, written agreement or the final non-appealable judgment, the Fee Fund Administrator shall release monies from the State Outside Counsel Fee Fund in either the amount held by the Fee Fund Administrator, if the amount of the agreement or judgment is equal to or more than the amount held, or the amount indicated in the agreement or in the final judgment, if the amount in the agreement or judgment is less than the amount held.
- d. Nothing herein, including the amounts listed in paragraph 5 above, shall prevent a Settling State from arguing in any proceeding with its outside counsel that (a) its recovery was less than fifty (50%) percent of the recovery in the Settlement Agreement down to and including fifteen (15%) percent of the total recovery; (b) any payment should be discounted by an appropriate discount rate commensurate to the risk of the Settlement Agreement and the timeline that the Settling State is receiving its payments; (c) the settlement amount should be lower because a Settling State's amounts were reduced because a Settling State's outside counsel failed to obtain joinder from a Settling State's Subdivision(s) who(m) the outside counsel also represented;

or (d) any limitation placed by Janssen bars payment of a higher fee to outside counsel.

- e. In the event the amount due to the Settling State’s outside counsel from an escrow account is less than the total amount of funds escrowed on the account of the Settling State, the balance shall be paid to the Settling State. In no event, other than a State not being a Settling State, shall funds revert to Janssen.
- f. Amounts owed by Janssen to the State Outside Counsel Fee Fund shall be reduced and/or credited to Janssen by the amount specified in paragraph 7, below, for any Non-Settling outside counsel States.

7. **Reversion or Reduction of Amounts owed to Non-Settling States.** Amounts owed by Janssen to the State Outside Counsel Fee Fund shall be reduced on account of Non-Settling States as follows:

- a. If the State of Washington does not become a Participating State and eleven (11) of the other outside counsel States in the table below become Participating States, then the amount Janssen owes under paragraph 4 will be reduced by the State of Washington’s Fixed Amount in the table below.
- b. If ten (10) outside counsel States in the table below become Participating States, then the amount Janssen owes under paragraph 4 will be reduced by the allocated Fixed Amount in the table below for each Non-Settling State.
- c. If nine (9) or fewer of the outside counsel States in the table below become Participating States, then the amount Janssen owes under paragraph 4 will be reduced by each Non-Settling State’s allocated Fixed Amount plus half the difference between the Non-Settling State’s full share of the “Fee Amount if all OC States Join” and the Fixed Amount for each Non-Settling State.

	JJ Allocation %	JJ Payment Amount	State Share	Contract Rate	Full Contract Amount	Fixed Amount	Fee Amount if all OC States Join
Arkansas	0.9663486633%	\$44,048,604.48	\$22,024,302.24	TIPAC	\$4,452,430.22	\$991,093.60	\$3,608,210.22
Florida	7.0259134409%	\$318,598,151.79	\$159,299,075.89	TIPAC	\$11,464,953.79	\$7,168,458.42	\$10,417,038.57
Idaho	0.5254331620%	\$24,023,889.47	\$12,011,944.74	10%	\$1,201,194.47	\$540,537.51	\$1,040,060.24
Kentucky	2.0929730531%	\$95,444,090.08	\$47,722,045.04	TIPAC	\$4,636,102.25	\$2,147,492.03	\$4,029,130.22
Mississippi	0.8898883053%	\$40,549,243.09	\$20,274,621.55	TIPAC	\$4,277,462.16	\$912,357.97	\$3,456,713.24
Nevada	1.2486754235%	\$56,896,524.63	\$28,448,262.31	19%	\$5,405,169.84	\$1,280,171.80	\$4,399,082.82
New Hampshire	0.6258752503%	\$28,620,454.86	\$14,310,277.43	27%	\$3,863,761.41	\$643,960.23	\$3,078,451.90
New Jersey	2.7551354545%	\$124,934,796.18	\$62,467,398.09	33%	\$20,614,241.37	\$2,811,032.91	\$16,272,038.83
New Mexico	0.8557238713%	\$39,104,404.67	\$19,552,202.33	24	\$4,692,528.56	\$879,849.11	\$3,762,616.04
Ohio	4.3567051408%	\$197,559,821.57	\$98,779,910.78	TIPAC	\$8,438,995.54	\$4,445,095.99	\$7,464,883.44
Puerto Rico	0.7263201134%	\$33,083,484.37	\$16,541,742.19	25%	\$4,135,435.55	\$744,378.40	\$3,308,356.71
South Dakota	0.2169945907%	\$9,948,315.49	\$4,974,157.75	12%	\$596,898.93	\$233,837.10	\$505,909.15
Washington	2.3189040182%	\$105,153,378.36	\$52,576,689.18	13.5%	\$7,097,853.04	\$2,365,951.01	5,943,742.14

8. In the event that the Fee Fund Administrator has received from Janssen part or all of the amount that Janssen is entitled to offset under paragraph 7 above, the Fee Fund Administrator shall return to Janssen the amount so received.

**Proposed California State-Subdivision Agreement
Regarding Distribution and Use of
Settlement Funds – Distributor Settlement**

1. Introduction

Pursuant to the Distributor Settlement Agreement, dated as of July 21, 2021, and any revision thereto (the “Distributor Settlement Agreement”), including Section V and Exhibit O, the State of California proposes this agreement (the “CA Distributor Allocation Agreement”) to govern the allocation, distribution, and use of Settlement Fund payments made to California pursuant to Sections IV and V of the Distributor Settlement Agreement.¹ For the avoidance of doubt, this agreement does not apply to payments made pursuant to Sections IX or X of the Distributor Settlement Agreement.

Pursuant to Exhibit O, Paragraph 4, of the Distributor Settlement Agreement, acceptance of this CA Distributor Allocation Agreement is a requirement to be an Initial Participating Subdivision.

2. Definitions

- a) *CA Participating Subdivision* means a Participating Subdivision that is also (a) a Plaintiff Subdivision and/or (b) a Primary Subdivision with a population equal to or greater than 10,000. For the avoidance of doubt, eligible CA Participating Subdivisions are those California subdivisions listed in Exhibit C (excluding Litigating Special Districts) and/or Exhibit I to the Distributor Settlement Agreement.
- b) *Janssen Settlement Agreement* means the Janssen Settlement Agreement dated July 21, 2021, and any revision thereto.
- c) *Litigating Special District* means a school district, fire protection district, health authority, health plan, or other special district that has filed a lawsuit against an Opioid Defendant. Litigating Special Districts include Downey Unified School District, Elk Grove Unified School District, Kern High School District, Montezuma Fire Protection District (located in Stockton, California), Santa Barbara San Luis Obispo Regional Health Authority, Inland Empire Health Plan, Health Plan of San Joaquin, and LA Care Health Plan.
- d) *Plaintiff Subdivision* means a Subdivision located in California, other than a Litigating Special District, that filed a lawsuit, on behalf of the Subdivision and/or through an official of the Subdivision on behalf of the People of the State of California, against one or more Opioid Defendants prior to October 1, 2020.

¹ A parallel but separate agreement (the “CA Janssen Allocation Agreement”) will govern the allocation, distribution, and use of settlement fund payments under the Janssen Settlement Agreement. An eligible Subdivision may elect to participate in either the Distributor Settlement or the Janssen Settlement, or in both.

- e) *Opioid Defendant* means any defendant (including but not limited to Johnson & Johnson, Janssen Pharmaceuticals, Inc., Purdue Pharma L.P., Cardinal Health, Inc., AmerisourceBergen Corporation, and McKesson Corporation) named in a lawsuit seeking damages, abatement, or other remedies related to or caused by the opioid public health crisis in any lawsuit brought by any state or local government on or before October 1, 2020.

3. General Terms

This agreement is subject to the requirements of the Distributor Settlement Agreement, as well as applicable law, and the Distributor Settlement Agreement governs over any inconsistent provision of this CA Distributor Allocation Agreement. Terms used in this CA Distributor Allocation Agreement have the same meaning as in the Distributor Settlement Agreement unless otherwise defined herein.

Pursuant to Section V(D)(1) of the Distributor Settlement Agreement, (a) all Settlement Fund payments will be used for Opioid Remediation, except as allowed by Section V(B)(2) of the Distributor Settlement Agreement; and (b) at least seventy percent (70%) of Settlement Fund payment amounts will be used solely for future Opioid Remediation.

4. State Allocation

The Settlement Fund payments to California,² pursuant to the Distributor Settlement Agreement, shall be allocated as follows: 15% to the State Fund; 70% to the Abatement Accounts Fund; and 15% to the Subdivision Fund. For the avoidance of doubt, all funds allocated to California from the Settlement Fund shall be combined pursuant to this CA Distributor Allocation Agreement, and 15% of that total shall be allocated to the State of California (the “State of California Allocation”), 70% to the California Abatement Accounts Fund (“CA Abatement Accounts Fund”), and 15% to the California Subdivision Fund (“CA Subdivision Fund”).

A. State of California Allocation

Fifteen percent of the total Settlement Fund payments will be allocated to the State and used by the State for future Opioid Remediation.

B. CA Abatement Accounts Fund

i. Allocation of CA Abatement Accounts Funds

- a) Seventy percent of the total Settlement Fund payments will be allocated to the CA Abatement Accounts Fund. The funds in the CA Abatement Accounts Fund will be

² For purposes of clarity, use of the term “California” refers to the geographic territory of California and the state and its local governments therein. The term “State” or “State of California” refers to the State of California as a governmental unit.

allocated based on the allocation model developed in connection with the proposed negotiating class in the National Prescription Opiate Litigation (MDL No. 2804), as adjusted to reflect only those cities and counties that are eligible, based on population or litigation status, to become a CA Participating Subdivision. The percentage from the CA Abatement Accounts Fund allocated to each CA Participating Subdivision is set forth in Appendix 1 in the column entitled abatement percentage (the “Local Allocation”). For the avoidance of doubt, Litigating Special Districts and California towns, cities, and counties with a population less than 10,000 are not eligible to receive an allocation of CA Abatement Accounts Funds.

- b) A CA Participating Subdivision that is a county, or a city and county, will be allocated its Local Allocation share as of the date on which it becomes a Participating Subdivision, and will receive payments as provided in the Distributor Settlement Agreement.
- c) A CA Participating Subdivision that is a city will be allocated its Local Allocation share as of the date on which it becomes a Participating Subdivision. The Local Allocation share for a city that is a CA Participating Subdivision will be paid to the county in which the city is located, rather than to the city, so long as: (a) the county is a CA Participating Subdivision, and (b) the city has not advised the Settlement Fund Administrator that it requests direct payment at least 60 days prior to a Payment Date. A Local Allocation share allocated to a city but paid to a county is not required to be spent exclusively for abatement activities in that city, but will become part of the county’s share of the CA Abatement Accounts Funds, which will be used in accordance with Section 4.B.ii (Use of CA Abatement Accounts Funds) and reported on in accordance with Section 4.B.iii (CA Abatement Accounts Fund Oversight).
- d) A city within a county that is a CA Participating Subdivision may opt in or out of direct payment at any time, and it may also elect direct payment of only a portion of its share, with the remainder going to the county, by providing notice to the Settlement Fund Administrator at least 60 days prior to a Payment Date. For purposes of this CA Distributor Allocation Agreement, the Cities of Los Angeles, Oakland, San Diego, San Jose and Eureka will be deemed to have elected direct payment if they become Participating Subdivisions.
- e) The State will receive the Local Allocation share of any payment to the Settlement Fund that is attributable to a county or city that is eligible to become a CA Participating Subdivision, but that has not, as of the date of that payment to the Settlement Fund, become a Participating Subdivision.
- f) Funds received by a CA Participating Subdivision, and not expended or encumbered within five years of receipt and in accordance with the Distributor Settlement Agreement and this CA Distributor Allocation Agreement shall be transferred to the State; provided however, that CA Participating Subdivisions have seven years to expend or encumber CA Abatement Accounts Funds designated to support capital outlay projects before they must be transferred to the State. This provision shall not apply to the Cost Reimbursement Funds, which shall be controlled by Appendix 2.

ii. Use of CA Abatement Accounts Funds

- a) The CA Abatement Accounts Funds will be used for future Opioid Remediation in one or more of the areas described in the List of Opioid Remediation Uses, which is Exhibit E to the Distributor Settlement Agreement.
- b) In addition to this requirement, no less than 50% of the funds received by a CA Participating Subdivision from the Abatement Accounts Fund in each calendar year will be used for one or more of the following High Impact Abatement Activities:
 - (1) the provision of matching funds or operating costs for substance use disorder facilities within the Behavioral Health Continuum Infrastructure Program;
 - (2) creating new or expanded Substance Use Disorder (“SUD”) treatment infrastructure;
 - (3) addressing the needs of communities of color and vulnerable populations (including sheltered and unsheltered homeless populations) that are disproportionately impacted by SUD;
 - (4) diversion of people with SUD from the justice system into treatment, including by providing training and resources to first and early responders (sworn and non-sworn) and implementing best practices for outreach, diversion and deflection, employability, restorative justice, and harm reduction; and/or
 - (5) interventions to prevent drug addiction in vulnerable youth.
- c) The California Department of Health Care Services (“DHCS”) may add to this list (but not delete from it) by designating additional High Impact Abatement Activities. DHCS will make reasonable efforts to consult with stakeholders, including the CA Participating Subdivisions, before adding additional High Impact Abatement Activities to this list.
- d) For the avoidance of doubt, and subject to the requirements of the Distributor Settlement Agreement and applicable law, CA Participating Subdivisions may form agreements or ventures, or otherwise work in collaboration with, federal, state, local, tribal or private sector entities in pursuing Opioid Remediation activities funded from the CA Abatement Accounts Fund. Further, provided that all CA Abatement Accounts Funds are used for Opioid Remediation consistent with the Distributor Settlement Agreement and this CA Distributor Allocation Agreement, a county and any cities or towns within the county may agree to reallocate their respective shares of the CA Abatement Accounts Funds among themselves, provided that any direct distribution may only be to a CA Participating Subdivision and any CA Participating Subdivision must agree to their share being reallocated.

iii. CA Abatement Accounts Fund Oversight

- a) Pursuant to Section 5 below, CA Participating Subdivisions receiving settlement funds must prepare and file reports annually regarding the use of those funds. DHCS may regularly review the reports prepared by CA Participating Subdivisions about the use of CA Abatement Accounts Funds for compliance with the Distributor Settlement Agreement and this CA Distributor Allocation Agreement.
- b) If DHCS determines that a CA Participating Subdivision's use of CA Abatement Accounts Funds is inconsistent with the Distributor Settlement Agreement or this CA Distributor Allocation Agreement, whether through review of reports or information from any other sources, DHCS shall send a request to meet and confer with the CA Participating Subdivision. The parties shall meet and confer in an effort to resolve the concern.
- c) If the parties are unable to reach a resolution, DHCS may conduct an audit of the Subdivision's use of the CA Abatement Accounts Funds within one year of the request to meet and confer, unless the parties mutually agree in writing to extend the meet and confer time frame.
- d) If the concern still cannot be resolved, the State may bring a motion or action in the court where the State has filed its Consent Judgment to resolve the concern or otherwise enforce the requirements of the Distributor Settlement Agreement or this CA Distributor Allocation Agreement. However, in no case shall any audit be conducted, or motion be brought, as to a specific expenditure of funds, more than five years after the date on which the expenditure of the funds was reported to DHCS, in accordance with this agreement.
- e) Notwithstanding the foregoing, this Agreement does not limit the statutory or constitutional authority of any state or local agency or official to conduct audits, investigations, or other oversight activities, or to pursue administrative, civil, or criminal enforcement actions.

C. CA Subdivision Fund

- i. Fifteen percent of the total Settlement Fund payments will be allocated to the CA Subdivision Fund. All funds in the CA Subdivision Fund will be allocated among the Plaintiff Subdivisions that are Initial Participating Subdivisions. The funds will be used, subject to any limits imposed by the Distributor Settlement Agreement and this CA Distributor Allocation Agreement, to fund future Opioid Remediation and reimburse past opioid-related expenses, which may include fees and expenses related to litigation, and to pay the reasonable fees and expenses of the Special Master as set forth in Appendix 2.

The CA Subdivision Funds will be allocated as follows:

- a) First, funds in the CA Subdivision Fund shall be used to pay the Special Master's reasonable fees and expenses in accordance with the procedures and limitations set forth in Appendix 2 to this document;
- b) Second, funds will be allocated to Plaintiff Subdivisions that are Initial Participating Subdivisions that have been awarded Costs, as defined by and in accordance with the procedures and limitations set forth in Appendix 2 to this document.
- c) Funds remaining in the CA Subdivision Fund, which shall consist of no less than 50% of the total CA Subdivision Fund received in any year pursuant to Appendix 2, Section 2.c.v, will be distributed to Plaintiff Subdivisions that are Initial Participating Subdivisions, in relative proportion to the Local Allocation. These funds shall be used to fund future opioid-related projects and to reimburse past opioid-related expenses, which may include fees and expenses related to litigation against any Opioid Defendant.

D. Provision for State Back-Stop Agreement

On August 6, 2021, Judge Dan Polster of the U.S. District Court, Northern District of Ohio, Eastern Division, issued an order (ECF Docket Number 3814) ("MDL Fees Order") in the National Prescription Opiate Litigation (MDL No. 2804) "cap[ping] all applicable contingent fee agreements at 15%." Private counsel representing Plaintiff Subdivisions should seek its contingency fees and costs from the Attorney Fee Fund or Cost Funds under the Distributor Settlement Agreement and, if applicable, the Janssen Settlement Agreement.

A Plaintiff Subdivision may separately agree to use its share of the CA Subdivision Fund to pay for fees or costs incurred by its contingency-fee counsel ("State Back-Stop Agreement"), pursuant to Exhibit R, section I(R), of the Distributor Settlement Agreement and the MDL Fees Order, so long as such contingency fees do not exceed a total contingency fee of 15% of the total gross recovery of the Plaintiff Subdivision pursuant to the Distributor Settlement, and if applicable, the Janssen Settlement, inclusive of contingency fees from the national Attorney Fee Fund and this State Back-Stop Agreement. Before seeking fees or litigation costs and expenses from a State Back-Stop Agreement, private counsel representing Plaintiff Subdivisions must first seek contingency fees and costs from the Attorney Fee Fund or Cost Funds created under the Distributor Settlement Agreement and, if applicable, the Janssen Settlement Agreement. Further, private counsel may only seek reimbursement for litigation fees and costs that have not previously been reimbursed through prior settlements or judgments.

To effectuate a State Back-Stop Agreement pursuant to this section, an agreement in the form of Appendix 3 may be entered into by a Plaintiff Subdivision, private counsel, and the California Office of the Attorney General. The California Office of the Attorney General shall, upon the request of a Plaintiff Subdivision, execute any agreement executed by a Plaintiff Subdivision and its private counsel if it is in the form of Appendix 3. The California Office of the Attorney

General will also consider requests from Plaintiff Subdivisions to execute and enter into agreements presented in other forms.

For the avoidance of doubt, this agreement does not require a Plaintiff Subdivision to request or enter into a State Back-Stop Agreement, and no State Back-Stop Agreement shall impose any duty or obligation on the State of California or any of its agencies or officers, including without limitation the Attorney General.

5. State and Subdivision Reporting

- a) DHCS will prepare an annual written report regarding the State's use of funds from the settlement until those funds are fully expended and for one year thereafter. These reports will be made publicly available on the DHCS web site.
- b) Each CA Participating Subdivision that receives payments of funds from the settlement will prepare written reports at least annually regarding the use of those funds, until those funds are fully expended and for one year thereafter. These reports will also include a certification that all funds that the CA Participating Subdivision has received through the settlement have been used in compliance with the Distributor Settlement Agreement and this CA Distributor Allocation Agreement. The report will be in a form reasonably determined by DHCS. Prior to specifying the form of the report DHCS will confer with representatives of the Plaintiff Subdivisions.
- c) The State and all CA Participating Subdivisions receiving CA Abatement Accounts Funds will track all deposits and expenditures. Each such subdivision is responsible solely for the CA Abatement Accounts Funds it receives. A county is not responsible for oversight, reporting, or monitoring of CA Abatement Accounts Funds received by a city within that county that receives direct payment. Unless otherwise exempt, Subdivisions' expenditures and uses of CA Abatement Accounts Funds and other Settlement Funds will be subject to the normal budgetary and expenditure process of the Subdivision.
- d) Each Plaintiff Subdivision receiving CA Subdivision Funds will track all deposits and expenditures, as required by the Distributor Settlement Agreement and this CA Distributor Allocation Agreement. Among other things, Plaintiff Subdivisions using monies from the CA Subdivision Fund for purposes that do not qualify as Opioid Remediation must identify and include in their annual report, the amount and how such funds were used, including if used to pay attorneys' fees, investigation costs, or litigation costs. Pursuant to Section V(B)(2) of the Distributor Settlement Agreement, such information must also be reported to the Settlement Fund Administrator and the Distributors.
- e) In each year in which DHCS prepares an annual report DHCS will also host a meeting to discuss the annual report and the Opioid Remediation activities being carried out by the State and Participating Subdivisions.

6. Miscellaneous

- a) The State or any CA Participating Subdivision may bring a motion or action in the court where the State has filed its Consent Judgment to enforce the requirements of this CA Distributor Allocation Agreement. Before filing such a motion or action the State will meet and confer with any CA Participating Subdivision that is the subject of the anticipated motion or action, and vice versa.
- b) Except as provided in the Distributor Settlement Agreement, this CA Distributor Allocation Agreement is not enforceable by any party other than the State and the CA Participating Subdivisions. It does not confer any rights or remedies upon, and shall not be enforceable by, any third party.
- c) Except as provided in the CA Distributor Allocation Agreement, if any provision of this agreement or the application thereof to any person, entity, or circumstance shall, to any extent, be invalid or unenforceable, the remainder of this agreement, or the application of such provision to persons, entities, or circumstances other than those as to which it is invalid or unenforceable, will not be affected thereby, and each other provision of this agreement will be valid and enforceable to the fullest extent permitted by law.
- d) Except as provided in the Distributor Settlement Agreement, this agreement shall be governed by and interpreted in accordance with the laws of California.

APPENDIX 1

DISCLAIMER: The allocation percentages herein are estimates only and should not be relied on for decisions regarding legal rights, releases, waivers, or other decisions affecting current or potential legal claims. Percentages shown in the Plaintiff Subdivision Percentage column may change pursuant to Section 4.C. of the California State-Subdivision Agreement Regarding Distribution and Use of Settlement Funds—Distributor Settlement, whereas the percentages shown in the Abatement Percentage column should not change. Participating Subdivisions, underlying calculations, and the calculated allocation percentages are subject to change. Regarding the column herein entitled “Abatement Percentage,” pursuant to Section 4.B.e., the State of California will receive the Local Allocation share of any payment to the Settlement Fund that is attributable to a county or city that is eligible to become a CA Participating Subdivision, but that has not, as of the date of that payment to the Settlement Fund, become a Participating Subdivision. Regarding the column herein entitled “Plaintiff Subdivision Percentage,” payments allocated to a Plaintiff Subdivision, which is not an Initial Participating Subdivision, will be re-allocated among the Plaintiff Subdivisions that are Initial Participating Subdivisions. Regarding the column herein entitled “Abatement Percentage,” the annotation of “100%” refers to one-hundred percent (100%) of the California Abatement Account Funds received, pursuant to Section 4.B. Regarding the column herein entitled “Plaintiff Subdivision Percentage,” the annotation of “100%” refers to one-hundred percent (100%) of the California Subdivision Funds received, pursuant to Section 4.C. Regarding the column herein entitled “Weighted Allocation Percentage,” the annotation of “100%” refers to one-hundred percent (100%) of the combined and weighted allocation of the Abatement Percentage and the Plaintiff Subdivision Percentage.

APPENDIX 1

			100.000%	100.000%	100.000%
Participating Subdivision Classification	Participating Subdivision	County	Abatement Percentage	Plaintiff Subdivision Percentage	Weighted Allocation Percentage
County	<i>Alameda County</i>	Alameda	2.332%	2.853%	2.4237952%
City	Alameda	Alameda	0.069%		0.0570162%
City	Albany	Alameda	0.013%		0.0107768%
City	Berkeley	Alameda	0.152%		0.1249656%
City	Dublin	Alameda	0.033%	0.040%	0.0338810%
City	Emeryville	Alameda	0.023%		0.0185765%
City	Fremont	Alameda	0.108%		0.0888576%
City	Hayward	Alameda	0.117%		0.0966218%
City	Livermore	Alameda	0.054%		0.0446740%
City	Newark	Alameda	0.026%		0.0217626%
City	Oakland	Alameda	0.486%	0.595%	0.5055601%
City	Piedmont	Alameda	0.014%		0.0114064%
City	Pleasanton	Alameda	0.067%		0.0554547%
City	San Leandro	Alameda	0.039%		0.0321267%
City	Union City	Alameda	0.043%		0.0352484%
County	<i>Amador County</i>	Amador	0.226%	0.277%	0.2349885%
County	<i>Butte County</i>	Butte	1.615%	1.975%	1.6783178%
City	Chico	Butte	0.216%	0.264%	0.2246499%
City	Oroville	Butte	0.079%		0.0646595%
County	<i>Calaveras County</i>	Calaveras	0.226%	0.277%	0.2351644%
County	<i>Colusa County</i>	Colusa	0.059%		0.0489221%
County	<i>Contra Costa County</i>	Contra Costa	2.102%	2.571%	2.1844585%
City	Antioch	Contra Costa	0.037%		0.0301879%
City	Brentwood	Contra Costa	0.026%		0.0215339%
City	Clayton	Contra Costa	0.002%		0.0018060%
City	Concord	Contra Costa	0.055%		0.0456676%
City	Danville	Contra Costa	0.010%		0.0082255%
City	El Cerrito	Contra Costa	0.023%		0.0189024%
City	Hercules	Contra Costa	0.010%		0.0078273%

APPENDIX 1

Participating Subdivision Classification	Participating Subdivision	County	Abatement Percentage	Plaintiff Subdivision Percentage	Weighted Allocation Percentage
City	Lafayette	Contra Costa	0.006%		0.0046030%
City	Martinez	Contra Costa	0.012%		0.0098593%
City	Moraga	Contra Costa	0.004%		0.0031007%
City	Oakley	Contra Costa	0.010%		0.0079416%
City	Orinda	Contra Costa	0.005%		0.0038157%
City	Pinole	Contra Costa	0.013%		0.0110909%
City	Pittsburg	Contra Costa	0.053%		0.0436369%
City	Pleasant Hill	Contra Costa	0.013%		0.0106309%
City	Richmond	Contra Costa	0.146%		0.1201444%
City	San Pablo	Contra Costa	0.018%		0.0148843%
City	San Ramon	Contra Costa	0.021%		0.0176459%
City	Walnut Creek	Contra Costa	0.026%		0.0212132%
County	<i>Del Norte County</i>	Del Norte	0.114%	0.140%	0.1189608%
County	<i>El Dorado County</i>	El Dorado	0.768%	0.939%	0.7980034%
City	Placerville	El Dorado	0.015%		0.0127642%
City	South Lake Tahoe	El Dorado	0.081%		0.0665456%
County	<i>Fresno County</i>	Fresno	1.895%	2.318%	1.9693410%
City	Clovis	Fresno	0.065%		0.0536211%
City	Coalinga	Fresno	0.012%		0.0098554%
City	Fresno	Fresno	0.397%		0.3270605%
City	Kerman	Fresno	0.005%		0.0042534%
City	Kingsburg	Fresno	0.008%		0.0066167%
City	Mendota	Fresno	0.002%		0.0019387%
City	Orange Cove	Fresno	0.004%		0.0035607%
City	Parlier	Fresno	0.008%		0.0069755%
City	Reedley	Fresno	0.012%		0.0098804%
City	Sanger	Fresno	0.018%		0.0146135%
City	Selma	Fresno	0.015%		0.0127537%
County	<i>Glenn County</i>	Glenn	0.107%	0.131%	0.1116978%
County	<i>Humboldt County</i>	Humboldt	1.030%	1.260%	1.0703185%

APPENDIX 1

Participating Subdivision Classification	Participating Subdivision	County	Abatement Percentage	Plaintiff Subdivision Percentage	Weighted Allocation Percentage
City	Arcata	Humboldt	0.054%		0.0447660%
City	Eureka	Humboldt	0.117%	0.143%	0.1216284%
City	Fortuna	Humboldt	0.032%		0.0266837%
County	<i>Imperial County</i>	Imperial	0.258%	0.315%	0.2679006%
City	Brawley	Imperial	0.011%		0.0087986%
City	Calexico	Imperial	0.019%		0.0152799%
City	El Centro	Imperial	0.158%		0.1302522%
City	Imperial	Imperial	0.006%		0.0048791%
County	<i>Inyo County</i>	Inyo	0.073%	0.089%	0.0754413%
County	<i>Kern County</i>	Kern	2.517%	3.079%	2.6159145%
City	Arvin	Kern	0.006%		0.0046425%
City	Bakersfield	Kern	0.212%		0.1747198%
City	California City	Kern	0.009%		0.0070820%
City	Delano	Kern	0.030%		0.0249316%
City	McFarland	Kern	0.003%		0.0025644%
City	Ridgecrest	Kern	0.015%		0.0120938%
City	Shafter	Kern	0.013%		0.0103417%
City	Tehachapi	Kern	0.009%		0.0073580%
City	Wasco	Kern	0.008%		0.0069861%
County	<i>Kings County</i>	Kings	0.293%		0.2413469%
City	Avenal	Kings	0.007%		0.0056335%
City	Corcoran	Kings	0.013%		0.0107032%
City	Hanford	Kings	0.027%		0.0226038%
City	Lemoore	Kings	0.016%		0.0131900%
County	<i>Lake County</i>	Lake	0.795%		0.6545389%
City	Clearlake	Lake	0.041%	0.050%	0.0426253%
City	Lakeport	Lake	0.021%	0.026%	0.0222964%
County	<i>Lassen County</i>	Lassen	0.319%	0.391%	0.3320610%
City	Susanville	Lassen	0.027%		0.0219295%
County	<i>Los Angeles County</i>	Los Angeles	13.896%	16.999%	14.4437559%

APPENDIX 1

Participating Subdivision Classification	Participating Subdivision	County	Abatement Percentage	Plaintiff Subdivision Percentage	Weighted Allcation Percentage
City	Agoura Hills	Los Angeles	0.005%		0.0040024%
City	Alhambra	Los Angeles	0.042%		0.0343309%
City	Arcadia	Los Angeles	0.033%		0.0267718%
City	Artesia	Los Angeles	0.001%		0.0005100%
City	Azusa	Los Angeles	0.026%		0.0210857%
City	Baldwin Park	Los Angeles	0.027%		0.0218520%
City	Bell	Los Angeles	0.008%		0.0068783%
City	Bellflower	Los Angeles	0.002%		0.0014485%
City	Bell Gardens	Los Angeles	0.014%		0.0114301%
City	Beverly Hills	Los Angeles	0.065%		0.0534897%
City	Burbank	Los Angeles	0.100%		0.0823132%
City	Calabasas	Los Angeles	0.006%		0.0048948%
City	Carson	Los Angeles	0.019%		0.0159805%
City	Cerritos	Los Angeles	0.005%		0.0039682%
City	Claremont	Los Angeles	0.010%		0.0082584%
City	Commerce	Los Angeles	0.000%		0.0002971%
City	Compton	Los Angeles	0.044%		0.0361882%
City	Covina	Los Angeles	0.028%		0.0229127%
City	Cudahy	Los Angeles	0.001%		0.0006020%
City	Culver City	Los Angeles	0.055%		0.0449894%
City	Diamond Bar	Los Angeles	0.001%		0.0006993%
City	Downey	Los Angeles	0.052%		0.0429994%
City	Duarte	Los Angeles	0.003%		0.0027261%
City	El Monte	Los Angeles	0.031%	0.038%	0.0318985%
City	El Segundo	Los Angeles	0.033%		0.0268020%
City	Gardena	Los Angeles	0.034%		0.0278088%
City	Glendale	Los Angeles	0.166%		0.1366586%
City	Glendora	Los Angeles	0.016%		0.0134411%
City	Hawaiian Gardens	Los Angeles	0.005%		0.0040549%
City	Hawthorne	Los Angeles	0.050%		0.0407833%

APPENDIX 1

Participating Subdivision Classification	Participating Subdivision	County	Abatement Percentage	Plaintiff Subdivision Percentage	Weighted Allocation Percentage
City	Hermosa Beach	Los Angeles	0.018%		0.0145307%
City	Huntington Park	Los Angeles	0.023%		0.0190667%
City	Inglewood	Los Angeles	0.059%		0.0489195%
City	La Cañada Flintridge	Los Angeles	0.003%		0.0025565%
City	Lakewood	Los Angeles	0.005%		0.0039971%
City	La Mirada	Los Angeles	0.010%		0.0081572%
City	Lancaster	Los Angeles	0.045%		0.0369689%
City	La Puente	Los Angeles	0.002%		0.0012999%
City	La Verne	Los Angeles	0.024%		0.0194190%
City	Lawndale	Los Angeles	0.002%		0.0017731%
City	Lomita	Los Angeles	0.004%		0.0031940%
City	Long Beach	Los Angeles	0.439%		0.3614151%
City	Los Angeles	Los Angeles	2.715%	3.321%	2.8218811%
City	Lynwood	Los Angeles	0.016%		0.0134345%
City	Malibu	Los Angeles	0.002%		0.0019269%
City	Manhattan Beach	Los Angeles	0.032%		0.0260686%
City	Maywood	Los Angeles	0.004%		0.0035528%
City	Monrovia	Los Angeles	0.031%		0.0254455%
City	Montebello	Los Angeles	0.030%		0.0250670%
City	Monterey Park	Los Angeles	0.031%		0.0256677%
City	Norwalk	Los Angeles	0.031%		0.0258228%
City	Palmdale	Los Angeles	0.046%		0.0375827%
City	Palos Verdes Estates	Los Angeles	0.006%		0.0053102%
City	Paramount	Los Angeles	0.011%		0.0091483%
City	Pasadena	Los Angeles	0.146%		0.1200524%
City	Pico Rivera	Los Angeles	0.022%		0.0183333%
City	Pomona	Los Angeles	0.111%		0.0911933%
City	Rancho Palos Verdes	Los Angeles	0.002%		0.0012645%
City	Redondo Beach	Los Angeles	0.062%		0.0506992%
City	Rosemead	Los Angeles	0.003%		0.0028260%

APPENDIX 1

Participating Subdivision Classification	Participating Subdivision	County	Abatement Percentage	Plaintiff Subdivision Percentage	Weighted Allocation Percentage
City	San Dimas	Los Angeles	0.003%		0.0022016%
City	San Fernando	Los Angeles	0.013%		0.0104837%
City	San Gabriel	Los Angeles	0.018%		0.0147726%
City	San Marino	Los Angeles	0.009%		0.0073791%
City	Santa Clarita	Los Angeles	0.022%		0.0178167%
City	Santa Fe Springs	Los Angeles	0.031%		0.0257531%
City	Santa Monica	Los Angeles	0.158%		0.1298513%
City	Sierra Madre	Los Angeles	0.006%		0.0048646%
City	Signal Hill	Los Angeles	0.010%		0.0084884%
City	South El Monte	Los Angeles	0.005%		0.0039603%
City	South Gate	Los Angeles	0.020%		0.0166272%
City	South Pasadena	Los Angeles	0.012%		0.0095334%
City	Temple City	Los Angeles	0.005%		0.0039498%
City	Torrance	Los Angeles	0.112%		0.0919820%
City	Walnut	Los Angeles	0.006%		0.0047305%
City	West Covina	Los Angeles	0.049%		0.0404521%
City	West Hollywood	Los Angeles	0.013%		0.0108517%
City	Whittier	Los Angeles	0.032%		0.0260581%
County	<i>Madera County</i>	Madera	0.349%	0.427%	0.3630669%
City	Chowchilla	Madera	0.012%		0.0097332%
City	Madera	Madera	0.039%		0.0318441%
County	<i>Marin County</i>	Marin	0.564%	0.690%	0.5861325%
City	Larkspur	Marin	0.015%		0.0124697%
City	Mill Valley	Marin	0.020%		0.0168401%
City	Novato	Marin	0.028%		0.0229824%
City	San Anselmo	Marin	0.009%		0.0078062%
City	San Rafael	Marin	0.089%		0.0729823%
County	<i>Mariposa County</i>	Mariposa	0.084%	0.103%	0.0876131%
County	<i>Mendocino County</i>	Mendocino	0.439%	0.536%	0.4558394%
City	Ukiah	Mendocino	0.039%		0.0317153%

APPENDIX 1

Participating Subdivision Classification	Participating Subdivision	County	Abatement Percentage	Plaintiff Subdivision Percentage	Weighted Allcation Percentage
County	<i>Merced County</i>	Merced	0.551%	0.674%	0.5724262%
City	Atwater	Merced	0.024%		0.0195846%
City	Livingston	Merced	0.006%		0.0045873%
City	Los Banos	Merced	0.020%		0.0165142%
City	Merced	Merced	0.061%		0.0500762%
County	<i>Modoc County</i>	Modoc	0.065%	0.080%	0.0678250%
County	<i>Mono County</i>	Mono	0.023%	0.029%	0.0242606%
County	<i>Monterey County</i>	Monterey	0.908%	1.111%	0.9437083%
City	Greenfield	Monterey	0.006%		0.0050552%
City	King City	Monterey	0.005%		0.0037355%
City	Marina	Monterey	0.017%		0.0144098%
City	Monterey	Monterey	0.041%		0.0336540%
City	Pacific Grove	Monterey	0.009%		0.0074842%
City	Salinas	Monterey	0.094%		0.0776576%
City	Seaside	Monterey	0.023%		0.0191772%
City	Soledad	Monterey	0.007%		0.0060870%
County	<i>Napa County</i>	Napa	0.288%	0.352%	0.2994325%
City	American Canyon	Napa	0.017%		0.0136869%
City	Napa	Napa	0.078%		0.0642783%
County	<i>Nevada County</i>	Nevada	0.441%	0.539%	0.4579827%
City	Grass Valley	Nevada	0.024%		0.0197805%
City	Truckee	Nevada	0.003%		0.0023843%
County	<i>Orange County</i>	Orange	4.364%	5.339%	4.5363576%
City	Aliso Viejo	Orange	0.014%		0.0113841%
City	Anaheim	Orange	0.554%	0.678%	0.5759282%
City	Brea	Orange	0.086%		0.0708897%
City	Buena Park	Orange	0.087%		0.0714352%
City	Costa Mesa	Orange	0.124%	0.152%	0.1288366%
City	Cypress	Orange	0.033%		0.0271937%
City	Dana Point	Orange	0.001%		0.0005560%

APPENDIX 1

Participating Subdivision Classification	Participating Subdivision	County	Abatement Percentage	Plaintiff Subdivision Percentage	Weighted Allocation Percentage
City	Fountain Valley	Orange	0.055%		0.0455980%
City	Fullerton	Orange	0.137%	0.168%	0.1425744%
City	Garden Grove	Orange	0.213%		0.1752482%
City	Huntington Beach	Orange	0.247%	0.302%	0.2568420%
City	Irvine	Orange	0.139%	0.170%	0.1442350%
City	Laguna Beach	Orange	0.047%	0.058%	0.0493043%
City	Laguna Hills	Orange	0.014%		0.0115457%
City	Laguna Niguel	Orange	0.001%		0.0007071%
City	Laguna Woods	Orange	0.001%		0.0006546%
City	La Habra	Orange	0.060%	0.073%	0.0621049%
City	Lake Forest	Orange	0.012%		0.0101249%
City	La Palma	Orange	0.012%		0.0095439%
City	Los Alamitos	Orange	0.008%		0.0069190%
City	Mission Viejo	Orange	0.014%		0.0117560%
City	Newport Beach	Orange	0.179%		0.1470134%
City	Orange	Orange	0.150%		0.1231320%
City	Placentia	Orange	0.029%	0.035%	0.0298912%
City	Rancho Santa Margarita	Orange	0.001%		0.0006296%
City	San Clemente	Orange	0.008%	0.010%	0.0086083%
City	San Juan Capistrano	Orange	0.008%		0.0065510%
City	Santa Ana	Orange	0.502%	0.614%	0.5213866%
City	Seal Beach	Orange	0.020%		0.0165891%
City	Stanton	Orange	0.035%		0.0291955%
City	Tustin	Orange	0.073%		0.0600341%
City	Westminster	Orange	0.104%	0.127%	0.1082721%
City	Yorba Linda	Orange	0.044%		0.0362223%
County	Placer County	Placer	1.045%	1.278%	1.0861002%
City	Auburn	Placer	0.017%		0.0141114%
City	Lincoln	Placer	0.031%		0.0255599%
City	Rocklin	Placer	0.076%		0.0625485%

APPENDIX 1

Participating Subdivision Classification	Participating Subdivision	County	Abatement Percentage	Plaintiff Subdivision Percentage	Weighted Allocation Percentage
City	Roseville	Placer	0.196%		0.1616559%
County	<i>Plumas County</i>	Plumas	0.205%	0.251%	0.2128729%
County	<i>Riverside County</i>	Riverside	4.534%	5.547%	4.7128296%
City	Banning	Riverside	0.017%		0.0143848%
City	Beaumont	Riverside	0.021%		0.0171135%
City	Blythe	Riverside	0.012%		0.0096714%
City	Canyon Lake	Riverside	0.000%		0.0001761%
City	Cathedral City	Riverside	0.067%		0.0553614%
City	Coachella	Riverside	0.021%		0.0173054%
City	Corona	Riverside	0.147%		0.1207083%
City	Desert Hot Springs	Riverside	0.024%		0.0200433%
City	Eastvale	Riverside	0.000%		0.0002747%
City	Hemet	Riverside	0.051%		0.0421792%
City	Indio	Riverside	0.056%		0.0457794%
City	Jurupa Valley	Riverside	0.001%		0.0008991%
City	Lake Elsinore	Riverside	0.021%		0.0172949%
City	La Quinta	Riverside	0.063%		0.0516732%
City	Menifee	Riverside	0.032%		0.0260909%
City	Moreno Valley	Riverside	0.137%		0.1130348%
City	Murrieta	Riverside	0.048%	0.059%	0.0497423%
City	Norco	Riverside	0.016%		0.0134542%
City	Palm Desert	Riverside	0.083%		0.0682465%
City	Palm Springs	Riverside	0.076%		0.0629862%
City	Perris	Riverside	0.009%		0.0076774%
City	Rancho Mirage	Riverside	0.052%		0.0431098%
City	Riverside	Riverside	0.268%		0.2206279%
City	San Jacinto	Riverside	0.010%		0.0085936%
City	Temecula	Riverside	0.022%		0.0180086%
City	Wildomar	Riverside	0.008%		0.0062500%
County	<i>Sacramento County</i>	Sacramento	3.797%	4.645%	3.9465887%

APPENDIX 1

Participating Subdivision Classification	Participating Subdivision	County	Abatement Percentage	Plaintiff Subdivision Percentage	Weighted Allocation Percentage
City	Citrus Heights	Sacramento	0.057%		0.0465312%
City	Elk Grove	Sacramento	0.130%		0.1066994%
City	Folsom	Sacramento	0.108%		0.0890850%
City	Galt	Sacramento	0.017%		0.0143704%
City	Rancho Cordova	Sacramento	0.008%		0.0067679%
City	Sacramento	Sacramento	0.721%	0.882%	0.7496530%
County	<i>San Benito County</i>	San Benito	0.106%	0.130%	0.1101417%
City	Hollister	San Benito	0.027%		0.0225355%
County	<i>San Bernardino County</i>	San Bernardino	3.259%	3.987%	3.3878124%
City	Adelanto	San Bernardino	0.008%		0.0066640%
City	Apple Valley	San Bernardino	0.025%		0.0207360%
City	Barstow	San Bernardino	0.015%		0.0122056%
City	Chino	San Bernardino	0.064%		0.0525893%
City	Chino Hills	San Bernardino	0.001%		0.0006388%
City	Colton	San Bernardino	0.031%		0.0253443%
City	Fontana	San Bernardino	0.112%		0.0920543%
City	Grand Terrace	San Bernardino	0.006%		0.0051051%
City	Hesperia	San Bernardino	0.035%		0.0291522%
City	Highland	San Bernardino	0.004%		0.0029061%
City	Loma Linda	San Bernardino	0.009%		0.0071188%
City	Montclair	San Bernardino	0.039%		0.0322108%
City	Ontario	San Bernardino	0.179%		0.1472934%
City	Rancho Cucamonga	San Bernardino	0.084%		0.0689431%
City	Redlands	San Bernardino	0.057%		0.0469150%
City	Rialto	San Bernardino	0.073%		0.0603206%
City	San Bernardino	San Bernardino	0.178%		0.1461880%
City	Twentynine Palms	San Bernardino	0.002%		0.0012605%
City	Upland	San Bernardino	0.052%		0.0424460%
City	Victorville	San Bernardino	0.033%		0.0269400%
City	Yucaipa	San Bernardino	0.016%		0.0128772%

APPENDIX 1

Participating Subdivision Classification	Participating Subdivision	County	Abatement Percentage	Plaintiff Subdivision Percentage	Weighted Allcation Percentage
City	Yucca Valley	San Bernardino	0.003%		0.0021228%
County	<i>San Diego County</i>	San Diego	5.706%	6.980%	5.9309748%
City	Carlsbad	San Diego	0.128%		0.1050485%
City	Chula Vista	San Diego	0.189%	0.231%	0.1961456%
City	Coronado	San Diego	0.044%		0.0359095%
City	El Cajon	San Diego	0.113%		0.0933582%
City	Encinitas	San Diego	0.061%	0.074%	0.0630289%
City	Escondido	San Diego	0.145%		0.1192204%
City	Imperial Beach	San Diego	0.014%		0.0118283%
City	La Mesa	San Diego	0.055%	0.068%	0.0575593%
City	Lemon Grove	San Diego	0.022%		0.0183911%
City	National City	San Diego	0.080%		0.0656808%
City	Oceanside	San Diego	0.213%		0.1753428%
City	Poway	San Diego	0.062%		0.0511040%
City	San Diego	San Diego	1.975%	2.416%	2.0531169%
City	San Marcos	San Diego	0.089%		0.0733897%
City	Santee	San Diego	0.033%		0.0268401%
City	Solana Beach	San Diego	0.017%		0.0138564%
City	Vista	San Diego	0.052%		0.0425144%
Consolidated	<i>San Francisco</i>	San Francisco	3.026%	3.702%	3.1457169%
County	<i>San Joaquin County</i>	San Joaquin	1.680%	2.055%	1.7460399%
City	Lathrop	San Joaquin	0.009%		0.0075394%
City	Lodi	San Joaquin	0.053%		0.0439484%
City	Manteca	San Joaquin	0.054%		0.0443454%
City	Ripon	San Joaquin	0.013%		0.0104219%
City	Stockton	San Joaquin	0.313%	0.383%	0.3256176%
City	Tracy	San Joaquin	0.084%		0.0692047%
County	<i>San Luis Obispo County</i>	San Luis Obispo	0.816%	0.999%	0.8484126%
City	Arroyo Grande	San Luis Obispo	0.024%		0.0199053%
City	Atascadero	San Luis Obispo	0.029%		0.0240680%

APPENDIX 1

Participating Subdivision Classification	Participating Subdivision	County	Abatement Percentage	Plaintiff Subdivision Percentage	Weighted Allcation Percentage
City	El Paso de Robles (Paso Robles)	San Luis Obispo	0.043%		0.0353456%
City	Grover Beach	San Luis Obispo	0.017%		0.0137881%
City	Morro Bay	San Luis Obispo	0.020%		0.0160922%
City	San Luis Obispo	San Luis Obispo	0.077%		0.0637841%
County	<i>San Mateo County</i>	San Mateo	1.074%	1.313%	1.1159599%
City	Belmont	San Mateo	0.021%		0.0169860%
City	Burlingame	San Mateo	0.019%		0.0152537%
City	Daly City	San Mateo	0.044%		0.0363880%
City	East Palo Alto	San Mateo	0.013%		0.0103982%
City	Foster City	San Mateo	0.020%		0.0166101%
City	Half Moon Bay	San Mateo	0.004%		0.0031638%
City	Hillsborough	San Mateo	0.013%		0.0110029%
City	Menlo Park	San Mateo	0.015%		0.0126209%
City	Millbrae	San Mateo	0.013%		0.0105836%
City	Pacifica	San Mateo	0.016%		0.0130625%
City	Redwood City	San Mateo	0.056%		0.0463511%
City	San Bruno	San Mateo	0.021%		0.0172161%
City	San Carlos	San Mateo	0.013%		0.0108885%
City	San Mateo	San Mateo	0.052%		0.0425841%
City	South San Francisco	San Mateo	0.043%		0.0353943%
County	<i>Santa Barbara County</i>	Santa Barbara	1.132%	1.385%	1.1768968%
City	Carpinteria	Santa Barbara	0.001%		0.0008938%
City	Goleta	Santa Barbara	0.004%		0.0028969%
City	Lompoc	Santa Barbara	0.047%		0.0389379%
City	Santa Barbara	Santa Barbara	0.122%		0.1004559%
City	Santa Maria	Santa Barbara	0.058%		0.0479179%
County	<i>Santa Clara County</i>	Santa Clara	2.404%	2.941%	2.4987553%
City	Campbell	Santa Clara	0.014%		0.0112566%
City	Cupertino	Santa Clara	0.008%		0.0066824%
City	Gilroy	Santa Clara	0.025%		0.0202891%

APPENDIX 1

Participating Subdivision Classification	Participating Subdivision	County	Abatement Percentage	Plaintiff Subdivision Percentage	Weighted Allocation Percentage
City	Los Altos	Santa Clara	0.013%		0.0103338%
City	Los Gatos	Santa Clara	0.013%		0.0103220%
City	Milpitas	Santa Clara	0.036%		0.0298120%
City	Morgan Hill	Santa Clara	0.015%		0.0124619%
City	Mountain View	Santa Clara	0.041%		0.0334608%
City	Palo Alto	Santa Clara	0.039%		0.0323080%
City	San Jose	Santa Clara	0.294%	0.360%	0.3054960%
City	Santa Clara	Santa Clara	0.067%		0.0549723%
City	Saratoga	Santa Clara	0.004%		0.0034161%
City	Sunnyvale	Santa Clara	0.053%		0.0434069%
County	<i>Santa Cruz County</i>	Santa Cruz	0.783%	0.957%	0.8135396%
City	Capitola	Santa Cruz	0.020%		0.0168191%
City	Santa Cruz	Santa Cruz	0.143%		0.1180348%
City	Scotts Valley	Santa Cruz	0.015%		0.0126525%
City	Watsonville	Santa Cruz	0.063%		0.0520136%
County	<i>Shasta County</i>	Shasta	1.095%	1.339%	1.1380191%
City	Anderson	Shasta	0.024%		0.0198896%
City	Redding	Shasta	0.284%		0.2334841%
City	Shasta Lake	Shasta	0.004%		0.0031993%
County	<i>Siskiyou County</i>	Siskiyou	0.228%	0.279%	0.2373393%
County	<i>Solano County</i>	Solano	0.760%		0.6260795%
City	Benicia	Solano	0.031%		0.0253903%
City	Dixon	Solano	0.016%		0.0130849%
City	Fairfield	Solano	0.109%		0.0897317%
City	Suisun City	Solano	0.021%		0.0176183%
City	Vacaville	Solano	0.119%		0.0976497%
City	Vallejo	Solano	0.167%		0.1373644%
County	<i>Sonoma County</i>	Sonoma	1.218%	1.490%	1.2661290%
City	Healdsburg	Sonoma	0.032%		0.0266929%
City	Petaluma	Sonoma	0.081%		0.0667507%

APPENDIX 1

Participating Subdivision Classification	Participating Subdivision	County	Abatement Percentage	Plaintiff Subdivision Percentage	Weighted Allocation Percentage
City	Rohnert Park	Sonoma	0.041%		0.0340759%
City	Santa Rosa	Sonoma	0.184%		0.1519070%
City	Sonoma	Sonoma	0.022%		0.0183438%
City	Windsor	Sonoma	0.016%		0.0129298%
County	<i>Stanislaus County</i>	Stanislaus	1.722%		1.4182273%
City	Ceres	Stanislaus	0.041%		0.0340260%
City	Modesto	Stanislaus	0.217%		0.1788759%
City	Newman	Stanislaus	0.006%		0.0046964%
City	Oakdale	Stanislaus	0.018%		0.0145531%
City	Patterson	Stanislaus	0.015%		0.0126590%
City	Riverbank	Stanislaus	0.010%		0.0085699%
City	Turlock	Stanislaus	0.065%		0.0531966%
County	<i>Sutter County</i>	Sutter	0.306%	0.374%	0.3179548%
City	Yuba City	Sutter	0.074%		0.0606242%
County	<i>Tehama County</i>	Tehama	0.213%	0.261%	0.2216654%
City	Red Bluff	Tehama	0.014%		0.0117771%
County	<i>Trinity County</i>	Trinity	0.082%	0.101%	0.0855476%
County	<i>Tulare County</i>	Tulare	0.809%	0.990%	0.8410949%
City	Dinuba	Tulare	0.014%		0.0116929%
City	Exeter	Tulare	0.004%		0.0032479%
City	Farmersville	Tulare	0.003%		0.0027879%
City	Lindsay	Tulare	0.007%		0.0057111%
City	Porterville	Tulare	0.021%		0.0171845%
City	Tulare	Tulare	0.037%		0.0302273%
City	Visalia	Tulare	0.066%		0.0545872%
County	<i>Tuolumne County</i>	Tuolumne	0.486%	0.594%	0.5047621%
County	<i>Ventura County</i>	Ventura	2.192%	2.681%	2.2781201%
City	Camarillo	Ventura	0.002%		0.0012815%
City	Fillmore	Ventura	0.002%		0.0020294%
City	Moorpark	Ventura	0.008%		0.0067337%

APPENDIX 1

Participating Subdivision Classification	Participating Subdivision	County	Abatement Percentage	Plaintiff Subdivision Percentage	Weighted Allcation Percentage
City	Oxnard	Ventura	0.156%	0.190%	0.1617338%
City	Port Hueneme	Ventura	0.021%		0.0174145%
City	San Buenaventura (Ventura)	Ventura	0.085%		0.0702181%
City	Santa Paula	Ventura	0.014%		0.0119072%
City	Simi Valley	Ventura	0.065%		0.0533043%
City	Thousand Oaks	Ventura	0.022%		0.0179902%
County	<i>Yolo County</i>	Yolo	0.357%	0.437%	0.3713319%
City	Davis	Yolo	0.055%		0.0451747%
City	West Sacramento	Yolo	0.066%		0.0544321%
City	Woodland	Yolo	0.058%		0.0477904%
County	<i>Yuba County</i>	Yuba	0.214%	0.262%	0.2225679%
City	Marysville	Yuba	0.014%		0.0112079%

APPENDIX 2

Cost Reimbursement Procedure

1. Additional defined terms:

- a) *Costs* means the reasonable amounts paid for the attorney and other City Attorney and County Counsel staff time for individuals employed by a Plaintiff Subdivision at the contractual rate, inclusive of benefits and overhead, together with amounts paid for court reporters, experts, copying, electronic research, travel, vendors, and the like, which were paid or incurred (i) prior to July 21, 2021 in litigation against any Opioid Defendant and/or (ii) in negotiating and drafting this CA Distributor Allocation Agreement. Costs does not include attorneys' fees, costs, or expenses incurred by private contingency fee counsel. No part of the CA Abatement Accounts Fund will be used to reimburse Costs.
- b) *First Claims Date* means October 1, 2023 or when all applications for reimbursement of Costs, in whole or in part, from funds available under Section X and Exhibit R of the Distributor Settlement Agreement or Section XI and Exhibit R of the Janssen Settlement Agreement, have been finally determined under the provisions of those agreements, whichever comes first.
- c) *Special Master* means a retired judicial officer or former public lawyer, not presently employed or retained by a Plaintiff Subdivision, who will aggregate, review, and determine the reasonable Costs to be awarded to each Plaintiff Subdivision that submits a claim for reimbursement of Costs. The Special Master will be selected by a majority vote of the votes cast by Plaintiff Subdivisions, with each such subdivision having one vote.
- d) *Plaintiff Subdivision Committee* means the committee of Plaintiff Subdivisions that will review and approve the invoices submitted by the Special Master reflecting his or her reasonable time and expenses.

2. Cost Reimbursement to Plaintiff Subdivision

- a) Purpose. Substantial resources have been expended to hold Opioid Defendants accountable for creating and profiting from the opioid crisis, and this effort has been a significant catalyst in creating a National Opioid Settlement with Distributors, Johnson & Johnson, and others.
- b) Claims Procedure.
 - i. If a Plaintiff Subdivision is eligible to seek reimbursement of Costs, in whole or in part, from funds available under Section X or Exhibit R of the Distributor Settlement Agreement or Section XI or Exhibit R of the Janssen Settlement Agreement, it must first make a timely application for reimbursement from such funds. To allow sufficient time for determination of those applications, no claim for

Costs to the CA Subdivision Fund under this Agreement may be made before the First Claims Date.

- ii. A Plaintiff Subdivision that wishes to be reimbursed from the CA Subdivision Fund must submit a claim to the Special Master no later than forty-five (45) days after the First Claims Date. The Special Master will then compile and redistribute the aggregated claim totals for each Plaintiff Subdivision via email to representatives of all the Plaintiff Subdivisions. A claim for attorney and staff time must list, for each attorney or staff member included in the claim, the following information: name, title, total hours claimed, hourly rate (including, if sought, benefits and share of overhead), and narrative summarizing the general nature of the work performed by the attorney or staff member. For reimbursement of “hard” costs, the subdivision may aggregate across a category (e.g., total for travel costs). It is the intention of the Plaintiff Subdivisions that submission of documents related to reimbursement of Costs does not waive any attorney-client privilege or exemptions to the California Public Records Act.
- iii. The Special Master may request, at his or her sole option, additional documents or details to assist in the final award of Costs.
- iv. The Special Master will review claims for reasonableness and will notify each Plaintiff Subdivision of the final determination of its claim, and will provide a list of all final awards to all Plaintiff Subdivisions by email or, upon request, via First Class U.S. Mail. Any Plaintiff Subdivision may ask the Special Master to reconsider any final award within twenty-one (21) days. The Special Master will make a final determination on any such reconsideration request within thirty (30) days of receipt.
- v. Any decision of the Special Master is final and binding, and will be considered under the California Arbitration Act, Code of Civil Procedure section 1280 et seq. as a final arbitration award. Nothing in this agreement is intended to expand the scope of judicial review of the final award for errors of fact or law, and the Parties agree that they may only seek to vacate the award if clear and convincing evidence demonstrates one of the factors set forth in Code of Civil Procedure, section 1286.2, subdivision (a). Plaintiff Subdivisions will have fourteen (14) days after all final awards are made, together with any final determination of a request for reconsideration, to seek review in the Superior Court of California, pursuant to Code of Civil Procedure, section 1285, where the State has filed its Consent Judgment.
- vi. The Special Master will prepare a report of Costs that includes his or her fees and expenses at least ninety (90) days before the Payment Date for each Annual Payment. The Special Master’s preparation of a report of Costs does not discharge a Plaintiff Subdivision’s reporting requirement under Section V.B.2 of the Distributor Agreement.
- vii. A member of the Plaintiff Subdivision Committee, which is a CA Participating Subdivision, will submit to the Settlement Fund Administrator and the Distributors a

report of the fees and expenses incurred by the Special Master pursuant to Section V.B.2 of the Distributor Agreement.

c) Claims Priority and Limitation.

- i. The Special Master will submit invoices for compensation of reasonable fees and expenses to the Plaintiff Subdivision Committee no later than ninety (90) days prior to the Payment Date for each Annual Payment. The Plaintiff Subdivision Committee will promptly review and, if reasonable, approve the Special Master's invoice for compensation. The Plaintiff Subdivision Committee will submit approved invoices to the Settlement Fund Administrator for payment. The Special Master's approved invoices have priority and will be paid first from the CA Subdivision Fund before any award of Costs, subject to the limitation in Section 2.c.v below.
- ii. Final Awards of Costs that do not exceed seventy-five thousand dollars (\$75,000.00) will be paid next in priority after the Special Master's approved invoices.
- iii. Final Awards of Costs in excess of seventy-five thousand dollars (\$75,000.00) will be paid proportionally from the funds remaining in that year's Annual Payment.
- iv. Any claim for Costs that is not paid in full will be allocated against the next year's distribution from the CA Subdivision Fund, until all approved claims for Costs are paid in full.
- v. In no event will more than 50% of the total CA Subdivision Fund received in any year be used to pay Costs or the Special Master's approved invoices.
- vi. In no event shall more than \$28 million of the total CA Subdivision Funds paid pursuant to the Distributor Settlement Agreement and the Janssen Settlement Agreement be used to pay Costs.

d) Collateral Source Payments and Third-Party Settlement.

- i. In the event a Plaintiff Subdivision is awarded compensation, in whole or in part, by any source of funds created as a result of litigation against an Opioid Defendant for its reasonable Costs, it will reduce its claim for Costs from the CA Subdivision Fund by that amount. If a Plaintiff Subdivision has already received a final award of Costs from the CA Subdivision Fund, it will repay the fund up to the prior award of Costs via a payment to the Settlement Fund Administrator or notify the Settlement Fund Administrator that its allocation from the next and subsequent Annual Payments should be reduced accordingly. If the Plaintiff Subdivision is repaying any prior award of Costs, that repayment will occur as soon as is feasible after the Plaintiff Subdivision's receipt of Cost funds from the collateral source, but no more than 90 days after its receipt from the collateral source. The Settlement Fund Administrator will add any repaid Costs to the CA Subdivision Fund.

- ii. In the event a Plaintiff Subdivision reaches a monetary settlement or compromise against any Opioid Defendant outside of the National Opioid Settlement, the monetary portion of such settlement, net of fees paid to outside contingency fee counsel and of funds earmarked strictly for abatement, will be credited against its Costs and the subdivision will be ineligible to recover those credited Costs from the CA Subdivision Fund. Plaintiff Subdivisions negotiating monetary settlements or compromises against any Opioid Defendant outside of the National Opioid Settlement will negotiate for funds to repay any Costs it previously received from the CA Subdivision Fund or for Costs it otherwise might be eligible to claim from the CA Subdivision Fund. If such a settlement is paid after all final approved claims for Costs by all Plaintiff Subdivisions are satisfied in full, the settling subdivision will reimburse the CA Subdivision Fund in that amount by making payment to the Settlement Fund Administrator to add to the CA Subdivision Fund in a manner consistent with the repayments described in section 2.d.i above.

APPENDIX 3

CALIFORNIA-SUBDIVISION BACKSTOP AGREEMENT

On August 6, 2021, Judge Polster of the US District Court for the Northern District of Ohio issued an Order (the Order), docket number 3814, in In Re National Prescription Opiate Litigation, MDL 2804, addressing contingent attorney fee contracts between political subdivisions eligible to participate in the Distributors Settlement and their counsel.

In light of the Order, and at the request of [SUBDIVISION], the [SUBDIVISION], its counsel [COUNSEL], and the California Attorney General, on behalf of the State of California, are entering into this California-Subdivision Backstop Agreement (Backstop Agreement).

[SUBDIVISION] and [COUNSEL] intend this Backstop Agreement to constitute a State Back-Stop Agreement as that term is used in the Order and in Exhibit R (Agreement on Attorneys' Fees, Expenses and Costs) of the Distributor Settlement Agreement.

Pursuant to this Backstop Agreement, [SUBDIVISION] may, subject to the limitations of the Distributor Settlement Agreement and CA Distributor Allocation Agreement, as well as any other limitations imposed by law, use funds that it receives from the Distributor Settlement CA Subdivision Fund to pay a contingent fee to [COUNSEL]. Any such payment from [SUBDIVISION] to [COUNSEL], together with any contingency fees that [COUNSEL] may receive from the national Attorney Fee Fund, will not exceed a total contingency fee of [PERCENTAGE NOT TO EXCEED 15%] of the total gross recovery of [SUBDIVISION] from the Distributors Settlement.

[COUNSEL] certify that they first sought fees and costs from the Attorney Fee Fund created under the Distributor Settlement Agreement before seeking or accepting payment under this backstop agreement. [COUNSEL] further certify that they are not seeking and will not accept payment under this backstop agreement of any litigation fees or costs that have been reimbursed through prior settlements or judgments.

The Attorney General is executing this agreement solely because the definition of "State Back-Stop Agreement" in Exhibit R of the Distributor Settlement Agreement requires such agreements to be between "a Settling State" and private counsel for a participating subdivision. Neither the California Attorney General nor the State of California have any obligations under this Backstop Agreement, and this Backstop Agreement does not require the payment of any state funds to [SUBDIVISION], [COUNSEL], or any other party.

[DATE]

[SUBDIVISION SIGNATURE BLOCK]

[DATE]

[COUNSEL SIGNATURE BLOCK]

[DATE]

[ATTORNEY GENERAL SIGNATURE BLOCK]

**Proposed California State-Subdivision Agreement
Regarding Distribution and Use of
Settlement Funds – Janssen Settlement**

1. Introduction

Pursuant to the Janssen Settlement Agreement, dated as of July 21, 2021, and any revision thereto (the “Janssen Settlement Agreement”), including Section VI and Exhibit O, the State of California proposes this agreement (the “CA Janssen Allocation Agreement”) to govern the allocation, distribution, and use of Settlement Fund payments made to California pursuant to Sections V and VI of the Janssen Settlement Agreement.¹ For the avoidance of doubt, this agreement does not apply to payments made pursuant to Sections X or XI of the Janssen Settlement Agreement.

Pursuant to Exhibit O, Paragraph 4, of the Janssen Settlement Agreement, acceptance of this CA Janssen Allocation Agreement is a requirement to be an Initial Participating Subdivision.

2. Definitions

- a) *CA Participating Subdivision* means a Participating Subdivision that is also (a) a Plaintiff Subdivision and/or (b) a Primary Subdivision with a population equal to or greater than 10,000. For the avoidance of doubt, eligible CA Participating Subdivisions are those California subdivisions listed in Exhibit C (excluding Litigating Special Districts) and/or Exhibit I to the Janssen Settlement Agreement.
- b) *Distributor Settlement Agreement* means the Distributor Settlement Agreement dated July 21, 2021, and any revision thereto.
- c) *CA Litigating Special District* means a Litigating Special District located in California. CA Litigating Special Districts include Downey Unified School District, Elk Grove Unified School District, Kern High School District, Montezuma Fire Protection District (located in Stockton, California), Santa Barbara San Luis Obispo Regional Health Authority, Inland Empire Health Plan, Health Plan of San Joaquin, and LA Care Health Plan.
- d) *Plaintiff Subdivision* means a Subdivision located in California, other than a CA Litigating Special District, that filed a lawsuit, on behalf of the Subdivision and/or through an official of the Subdivision on behalf of the People of the State of California, against one or more Opioid Defendants prior to October 1, 2020.
- e) *Opioid Defendant* means any defendant (including but not limited to Johnson & Johnson, Janssen Pharmaceuticals, Inc., Purdue Pharma L.P., Cardinal Health, Inc.,

¹ A parallel but separate agreement (the “CA Distributor Allocation Agreement”) will govern the allocation, distribution, and use of settlement fund payments under the Distributor Settlement Agreement. An eligible Subdivision may elect to participate in either the Distributor Settlement or the Janssen Settlement, or in both.

AmerisourceBergen Corporation, and McKesson Corporation) named in a lawsuit seeking damages, abatement, or other remedies related to or caused by the opioid public health crisis in any lawsuit brought by any state or local government on or before October 1, 2020.

3. General Terms

This agreement is subject to the requirements of the Janssen Settlement Agreement, as well as applicable law, and the Janssen Settlement Agreement governs over any inconsistent provision of this CA Janssen Allocation Agreement. Terms used in this CA Janssen Allocation Agreement have the same meaning as in the Janssen Settlement Agreement unless otherwise defined herein.

Pursuant to Section VI(D)(1) of the Janssen Settlement Agreement, (a) all Settlement Fund payments will be used for Opioid Remediation, except as allowed by Section VI(B)(2) of the Janssen Settlement Agreement; and (b) at least seventy percent (70%) of Settlement Fund payment amounts will be used solely for future Opioid Remediation.

4. State Allocation

The Settlement Fund payments to California,² pursuant to the Janssen Settlement Agreement, shall be allocated as follows: 15% to the State Fund; 70% to the Abatement Accounts Fund; and 15% to the Subdivision Fund. For the avoidance of doubt, all funds allocated to California from the Settlement Fund shall be combined pursuant to this CA Janssen Allocation Agreement, and 15% of that total shall be allocated to the State of California (the “State of California Allocation”), 70% to the California Abatement Accounts Fund (“CA Abatement Accounts Fund”), and 15% to the California Subdivision Fund (“CA Subdivision Fund”).

A. State of California Allocation

Fifteen percent of the total Settlement Fund payments will be allocated to the State and used by the State for future Opioid Remediation.

B. CA Abatement Accounts Fund

i. Allocation of CA Abatement Accounts Funds

- a) Seventy percent of the total Settlement Fund payments will be allocated to the CA Abatement Accounts Fund. The funds in the CA Abatement Accounts Fund will be allocated based on the allocation model developed in connection with the proposed negotiating class in the National Prescription Opiate Litigation (MDL No. 2804), as adjusted to reflect only those cities and counties that are eligible, based on population or litigation status, to become a CA Participating Subdivision. The percentage from the CA

² For purposes of clarity, use of the term “California” refers to the geographic territory of California and the state and its local governments therein. The term “State” or “State of California” refers to the State of California as a governmental unit.

Abatement Accounts Fund allocated to each CA Participating Subdivision is set forth in Appendix 1 in the column entitled abatement percentage (the “Local Allocation”). For the avoidance of doubt, CA Litigating Special Districts and California towns, cities, and counties with a population less than 10,000 are not eligible to receive an allocation of CA Abatement Accounts Funds.

- b) A CA Participating Subdivision that is a county, or a city and county, will be allocated its Local Allocation share as of the date on which it becomes a Participating Subdivision, and will receive payments as provided in the Janssen Settlement Agreement.
- c) A CA Participating Subdivision that is a city will be allocated its Local Allocation share as of the date on which it becomes a Participating Subdivision. The Local Allocation share for a city that is a CA Participating Subdivision will be paid to the county in which the city is located, rather than to the city, so long as: (a) the county is a CA Participating Subdivision, and (b) the city has not advised the Settlement Fund Administrator that it requests direct payment at least 60 days prior to a Payment Date. A Local Allocation share allocated to a city but paid to a county is not required to be spent exclusively for abatement activities in that city, but will become part of the county’s share of the CA Abatement Accounts Funds, which will be used in accordance with Section 4.B.ii (Use of CA Abatement Accounts Funds) and reported on in accordance with Section 4.B.iii (CA Abatement Accounts Fund Oversight).
- d) A city within a county that is a CA Participating Subdivision may opt in or out of direct payment at any time, and it may also elect direct payment of only a portion of its share, with the remainder going to the county, by providing notice to the Settlement Fund Administrator at least 60 days prior to a Payment Date. For purposes of this CA Janssen Allocation Agreement, the Cities of Los Angeles, Oakland, San Diego, San Jose and Eureka will be deemed to have elected direct payment if they become Participating Subdivisions.
- e) The State will receive the Local Allocation share of any payment to the Settlement Fund that is attributable to a county or city that is eligible to become a CA Participating Subdivision, but that has not, as of the date of that payment to the Settlement Fund, become a Participating Subdivision.
- f) Funds received by a CA Participating Subdivision, and not expended or encumbered within five years of receipt and in accordance with the Janssen Settlement Agreement and this CA Janssen Allocation Agreement shall be transferred to the State; provided however, that CA Participating Subdivisions have seven years to expend or encumber CA Abatement Accounts Funds designated to support capital outlay projects before they must be transferred to the State. This provision shall not apply to the Cost Reimbursement Funds, which shall be controlled by Appendix 2.

ii. Use of CA Abatement Accounts Funds

- a) The CA Abatement Accounts Funds will be used for future Opioid Remediation in one or more of the areas described in the List of Opioid Remediation Uses, which is Exhibit E to the Janssen Settlement Agreement.
- b) In addition to this requirement, no less than 50% of the funds received by a CA Participating Subdivision from the Abatement Accounts Fund in each calendar year will be used for one or more of the following High Impact Abatement Activities:
 - (1) the provision of matching funds or operating costs for substance use disorder facilities within the Behavioral Health Continuum Infrastructure Program;
 - (2) creating new or expanded Substance Use Disorder (“SUD”) treatment infrastructure;
 - (3) addressing the needs of communities of color and vulnerable populations (including sheltered and unsheltered homeless populations) that are disproportionately impacted by SUD;
 - (4) diversion of people with SUD from the justice system into treatment, including by providing training and resources to first and early responders (sworn and non-sworn) and implementing best practices for outreach, diversion and deflection, employability, restorative justice, and harm reduction; and/or
 - (5) interventions to prevent drug addiction in vulnerable youth.
- c) The California Department of Health Care Services (“DHCS”) may add to this list (but not delete from it) by designating additional High Impact Abatement Activities. DHCS will make reasonable efforts to consult with stakeholders, including the CA Participating Subdivisions, before adding additional High Impact Abatement Activities to this list.
- d) For the avoidance of doubt, and subject to the requirements of the Janssen Settlement Agreement and applicable law, CA Participating Subdivisions may form agreements or ventures, or otherwise work in collaboration with, federal, state, local, tribal or private sector entities in pursuing Opioid Remediation activities funded from the CA Abatement Accounts Fund. Further, provided that all CA Abatement Accounts Funds are used for Opioid Remediation consistent with the Janssen Settlement Agreement and this CA Janssen Allocation Agreement, a county and any cities or towns within the county may agree to reallocate their respective shares of the CA Abatement Accounts Funds among themselves, provided that any direct distribution may only be to a CA Participating Subdivision and any CA Participating Subdivision must agree to their share being reallocated.

iii. CA Abatement Accounts Fund Oversight

- a) Pursuant to Section 5 below, CA Participating Subdivisions receiving settlement funds must prepare and file reports annually regarding the use of those funds. DHCS may regularly review the reports prepared by CA Participating Subdivisions about the use of CA Abatement Accounts Funds for compliance with the Janssen Settlement Agreement and this CA Janssen Allocation Agreement.
- b) If DHCS determines that a CA Participating Subdivision's use of CA Abatement Accounts Funds is inconsistent with the Janssen Settlement Agreement or this CA Janssen Allocation Agreement, whether through review of reports or information from any other sources, DHCS shall send a request to meet and confer with the CA Participating Subdivision. The parties shall meet and confer in an effort to resolve the concern.
- c) If the parties are unable to reach a resolution, DHCS may conduct an audit of the Subdivision's use of the CA Abatement Accounts Funds within one year of the request to meet and confer, unless the parties mutually agree in writing to extend the meet and confer time frame.
- d) If the concern still cannot be resolved, the State may bring a motion or action in the court where the State has filed its Consent Judgment to resolve the concern or otherwise enforce the requirements of the Janssen Settlement Agreement or this CA Janssen Allocation Agreement. However, in no case shall any audit be conducted, or motion be brought, as to a specific expenditure of funds, more than five years after the date on which the expenditure of the funds was reported to DHCS, in accordance with this agreement.
- e) Notwithstanding the foregoing, this Agreement does not limit the statutory or constitutional authority of any state or local agency or official to conduct audits, investigations, or other oversight activities, or to pursue administrative, civil, or criminal enforcement actions.

C. CA Subdivision Fund

- i. Fifteen percent of the total Settlement Fund payments will be allocated to the CA Subdivision Fund. All funds in the CA Subdivision Fund will be allocated among the Plaintiff Subdivisions that are Initial Participating Subdivisions. The funds will be used, subject to any limits imposed by the Janssen Settlement Agreement and this CA Janssen Allocation Agreement, to fund future Opioid Remediation and reimburse past opioid-related expenses, which may include fees and expenses related to litigation, and to pay the reasonable fees and expenses of the Special Master as set forth in Appendix 2.

The CA Subdivision Funds will be allocated as follows:

- a) First, funds in the CA Subdivision Fund shall be used to pay the Special Master's reasonable fees and expenses in accordance with the procedures and limitations set forth in Appendix 2 to this document;
- b) Second, funds will be allocated to Plaintiff Subdivisions that are Initial Participating Subdivisions that have been awarded Costs, as defined by and in accordance with the procedures and limitations set forth in Appendix 2 to this document.
- c) Funds remaining in the CA Subdivision Fund, which shall consist of no less than 50% of the total CA Subdivision Fund received in any year pursuant to Appendix 2, Section 2.c.v, will be distributed to Plaintiff Subdivisions that are Initial Participating Subdivisions, in relative proportion to the Local Allocation. These funds shall be used to fund future opioid-related projects and to reimburse past opioid-related expenses, which may include fees and expenses related to litigation against any Opioid Defendant.

D. Provision for State Back-Stop Agreement

On August 6, 2021, Judge Dan Polster of the U.S. District Court, Northern District of Ohio, Eastern Division, issued an order (ECF Docket Number 3814) ("MDL Fees Order") in the National Prescription Opiate Litigation (MDL No. 2804) "cap[ping] all applicable contingent fee agreements at 15%." Private counsel representing Plaintiff Subdivisions should seek its contingency fees and costs from the Attorney Fee Fund or Cost Funds under the Janssen Settlement Agreement and, if applicable, the Distributor Settlement Agreement.

A Plaintiff Subdivision may separately agree to use its share of the CA Subdivision Fund to pay for fees or costs incurred by its contingency-fee counsel ("State Back-Stop Agreement"), pursuant to Exhibit R, section I(R), of the Janssen Settlement Agreement and the MDL Fees Order, so long as such contingency fees do not exceed a total contingency fee of 15% of the total gross recovery of the Plaintiff Subdivision pursuant to the Janssen Settlement, and if applicable, the Distributor Settlement, inclusive of contingency fees from the national Attorney Fee Fund and this State Back-Stop Agreement. Before seeking fees or litigation costs and expenses from a State Back-Stop Agreement, private counsel representing Plaintiff Subdivisions must first seek contingency fees and costs from the Attorney Fee Fund or Cost Funds created under the Janssen Settlement Agreement and, if applicable, the Distributor Settlement Agreement. Further, private counsel may only seek reimbursement for litigation fees and costs that have not previously been reimbursed through prior settlements or judgments.

To effectuate a State Back-Stop Agreement pursuant to this section, an agreement in the form of Appendix 3 may be entered into by a Plaintiff Subdivision, private counsel, and the California Office of the Attorney General. The California Office of the Attorney General shall, upon the request of a Plaintiff Subdivision, execute any agreement executed by a Plaintiff Subdivision and its private counsel if it is in the form of Appendix 3. The California Office of the Attorney

General will also consider requests from Plaintiff Subdivisions to execute and enter into agreements presented in other forms.

For the avoidance of doubt, this agreement does not require a Plaintiff Subdivision to request or enter into a State Back-Stop Agreement, and no State Back-Stop Agreement shall impose any duty or obligation on the State of California or any of its agencies or officers, including without limitation the Attorney General.

5. State and Subdivision Reporting

- a) DHCS will prepare an annual written report regarding the State's use of funds from the settlement until those funds are fully expended and for one year thereafter. These reports will be made publicly available on the DHCS web site.
- b) Each CA Participating Subdivision that receives payments of funds from the settlement will prepare written reports at least annually regarding the use of those funds, until those funds are fully expended and for one year thereafter. These reports will also include a certification that all funds that the CA Participating Subdivision has received through the settlement have been used in compliance with the Janssen Settlement Agreement and this CA Janssen Allocation Agreement. The report will be in a form reasonably determined by DHCS. Prior to specifying the form of the report DHCS will confer with representatives of the Plaintiff Subdivisions.
- c) The State and all CA Participating Subdivisions receiving CA Abatement Accounts Funds will track all deposits and expenditures. Each such subdivision is responsible solely for the CA Abatement Accounts Funds it receives. A county is not responsible for oversight, reporting, or monitoring of CA Abatement Accounts Funds received by a city within that county that receives direct payment. Unless otherwise exempt, Subdivisions' expenditures and uses of CA Abatement Accounts Funds and other Settlement Funds will be subject to the normal budgetary and expenditure process of the Subdivision.
- d) Each Plaintiff Subdivision receiving CA Subdivision Funds will track all deposits and expenditures, as required by the Janssen Settlement Agreement and this CA Janssen Allocation Agreement. Among other things, Plaintiff Subdivisions using monies from the CA Subdivision Fund for purposes that do not qualify as Opioid Remediation must identify and include in their annual report, the amount and how such funds were used, including if used to pay attorneys' fees, investigation costs, or litigation costs. Pursuant to Section VI(B)(2) of the Janssen Settlement Agreement, such information must also be reported to the Settlement Fund Administrator and Janssen.
- e) In each year in which DHCS prepares an annual report DHCS will also host a meeting to discuss the annual report and the Opioid Remediation activities being carried out by the State and Participating Subdivisions.

6. Miscellaneous

- a) The State or any CA Participating Subdivision may bring a motion or action in the court where the State has filed its Consent Judgment to enforce the requirements of this CA Janssen Allocation Agreement. Before filing such a motion or action the State will meet and confer with any CA Participating Subdivision that is the subject of the anticipated motion or action, and vice versa.
- b) Except as provided in the Janssen Settlement Agreement, this CA Janssen Allocation Agreement is not enforceable by any party other than the State and the CA Participating Subdivisions. It does not confer any rights or remedies upon, and shall not be enforceable by, any third party.
- c) Except as provided in the CA Janssen Allocation Agreement, if any provision of this agreement or the application thereof to any person, entity, or circumstance shall, to any extent, be invalid or unenforceable, the remainder of this agreement, or the application of such provision to persons, entities, or circumstances other than those as to which it is invalid or unenforceable, will not be affected thereby, and each other provision of this agreement will be valid and enforceable to the fullest extent permitted by law.
- d) Except as provided in the Janssen Settlement Agreement, this agreement shall be governed by and interpreted in accordance with the laws of California.

APPENDIX 1

DISCLAIMER: The allocation percentages herein are estimates only and should not be relied on for decisions regarding legal rights, releases, waivers, or other decisions affecting current or potential legal claims. Percentages shown in the Plaintiff Subdivision Percentage column may change pursuant to Section 4.C. of the California State-Subdivision Agreement Regarding Distribution and Use of Settlement Funds—Janssen Settlement, whereas the percentages shown in the Abatement Percentage column should not change. Participating Subdivisions, underlying calculations, and the calculated allocation percentages are subject to change. Regarding the column herein entitled “Abatement Percentage,” pursuant to Section 4.B.e., the State of California will receive the Local Allocation share of any payment to the Settlement Fund that is attributable to a county or city that is eligible to become a CA Participating Subdivision, but that has not, as of the date of that payment to the Settlement Fund, become a Participating Subdivision. Regarding the column herein entitled “Plaintiff Subdivision Percentage,” payments allocated to a Plaintiff Subdivision, which is not an Initial Participating Subdivision, will be re-allocated among the Plaintiff Subdivisions that are Initial Participating Subdivisions. Regarding the column herein entitled “Abatement Percentage,” the annotation of “100%” refers to one-hundred percent (100%) of the California Abatement Account Funds received, pursuant to Section 4.B. Regarding the column herein entitled “Plaintiff Subdivision Percentage,” the annotation of “100%” refers to one-hundred percent (100%) of the California Subdivision Funds received, pursuant to Section 4.C. Regarding the column herein entitled “Weighted Allocation Percentage,” the annotation of “100%” refers to one-hundred percent (100%) of the combined and weighted allocation of the Abatement Percentage and the Plaintiff Subdivision Percentage.

APPENDIX 1

			100.000%	100.000%	100.000%
Participating Subdivision Classification	Participating Subdivision	County	Abatement Percentage	Plaintiff Subdivision Percentage	Weighted Allocation Percentage
County	<i>Alameda County</i>	Alameda	2.332%	2.853%	2.4237952%
City	Alameda	Alameda	0.069%		0.0570162%
City	Albany	Alameda	0.013%		0.0107768%
City	Berkeley	Alameda	0.152%		0.1249656%
City	Dublin	Alameda	0.033%	0.040%	0.0338810%
City	Emeryville	Alameda	0.023%		0.0185765%
City	Fremont	Alameda	0.108%		0.0888576%
City	Hayward	Alameda	0.117%		0.0966218%
City	Livermore	Alameda	0.054%		0.0446740%
City	Newark	Alameda	0.026%		0.0217626%
City	Oakland	Alameda	0.486%	0.595%	0.5055601%
City	Piedmont	Alameda	0.014%		0.0114064%
City	Pleasanton	Alameda	0.067%		0.0554547%
City	San Leandro	Alameda	0.039%		0.0321267%
City	Union City	Alameda	0.043%		0.0352484%
County	<i>Amador County</i>	Amador	0.226%	0.277%	0.2349885%
County	<i>Butte County</i>	Butte	1.615%	1.975%	1.6783178%
City	Chico	Butte	0.216%	0.264%	0.2246499%
City	Oroville	Butte	0.079%		0.0646595%
County	<i>Calaveras County</i>	Calaveras	0.226%	0.277%	0.2351644%
County	<i>Colusa County</i>	Colusa	0.059%		0.0489221%
County	<i>Contra Costa County</i>	Contra Costa	2.102%	2.571%	2.1844585%
City	Antioch	Contra Costa	0.037%		0.0301879%
City	Brentwood	Contra Costa	0.026%		0.0215339%
City	Clayton	Contra Costa	0.002%		0.0018060%
City	Concord	Contra Costa	0.055%		0.0456676%
City	Danville	Contra Costa	0.010%		0.0082255%
City	El Cerrito	Contra Costa	0.023%		0.0189024%
City	Hercules	Contra Costa	0.010%		0.0078273%

APPENDIX 1

Participating Subdivision Classification	Participating Subdivision	County	Abatement Percentage	Plaintiff Subdivision Percentage	Weighted Allocation Percentage
City	Lafayette	Contra Costa	0.006%		0.0046030%
City	Martinez	Contra Costa	0.012%		0.0098593%
City	Moraga	Contra Costa	0.004%		0.0031007%
City	Oakley	Contra Costa	0.010%		0.0079416%
City	Orinda	Contra Costa	0.005%		0.0038157%
City	Pinole	Contra Costa	0.013%		0.0110909%
City	Pittsburg	Contra Costa	0.053%		0.0436369%
City	Pleasant Hill	Contra Costa	0.013%		0.0106309%
City	Richmond	Contra Costa	0.146%		0.1201444%
City	San Pablo	Contra Costa	0.018%		0.0148843%
City	San Ramon	Contra Costa	0.021%		0.0176459%
City	Walnut Creek	Contra Costa	0.026%		0.0212132%
County	<i>Del Norte County</i>	Del Norte	0.114%	0.140%	0.1189608%
County	<i>El Dorado County</i>	El Dorado	0.768%	0.939%	0.7980034%
City	Placerville	El Dorado	0.015%		0.0127642%
City	South Lake Tahoe	El Dorado	0.081%		0.0665456%
County	<i>Fresno County</i>	Fresno	1.895%	2.318%	1.9693410%
City	Clovis	Fresno	0.065%		0.0536211%
City	Coalinga	Fresno	0.012%		0.0098554%
City	Fresno	Fresno	0.397%		0.3270605%
City	Kerman	Fresno	0.005%		0.0042534%
City	Kingsburg	Fresno	0.008%		0.0066167%
City	Mendota	Fresno	0.002%		0.0019387%
City	Orange Cove	Fresno	0.004%		0.0035607%
City	Parlier	Fresno	0.008%		0.0069755%
City	Reedley	Fresno	0.012%		0.0098804%
City	Sanger	Fresno	0.018%		0.0146135%
City	Selma	Fresno	0.015%		0.0127537%
County	<i>Glenn County</i>	Glenn	0.107%	0.131%	0.1116978%
County	<i>Humboldt County</i>	Humboldt	1.030%	1.260%	1.0703185%

APPENDIX 1

Participating Subdivision Classification	Participating Subdivision	County	Abatement Percentage	Plaintiff Subdivision Percentage	Weighted Allocation Percentage
City	Arcata	Humboldt	0.054%		0.0447660%
City	Eureka	Humboldt	0.117%	0.143%	0.1216284%
City	Fortuna	Humboldt	0.032%		0.0266837%
County	<i>Imperial County</i>	Imperial	0.258%	0.315%	0.2679006%
City	Brawley	Imperial	0.011%		0.0087986%
City	Calexico	Imperial	0.019%		0.0152799%
City	El Centro	Imperial	0.158%		0.1302522%
City	Imperial	Imperial	0.006%		0.0048791%
County	<i>Inyo County</i>	Inyo	0.073%	0.089%	0.0754413%
County	<i>Kern County</i>	Kern	2.517%	3.079%	2.6159145%
City	Arvin	Kern	0.006%		0.0046425%
City	Bakersfield	Kern	0.212%		0.1747198%
City	California City	Kern	0.009%		0.0070820%
City	Delano	Kern	0.030%		0.0249316%
City	McFarland	Kern	0.003%		0.0025644%
City	Ridgecrest	Kern	0.015%		0.0120938%
City	Shafter	Kern	0.013%		0.0103417%
City	Tehachapi	Kern	0.009%		0.0073580%
City	Wasco	Kern	0.008%		0.0069861%
County	<i>Kings County</i>	Kings	0.293%		0.2413469%
City	Avenal	Kings	0.007%		0.0056335%
City	Corcoran	Kings	0.013%		0.0107032%
City	Hanford	Kings	0.027%		0.0226038%
City	Lemoore	Kings	0.016%		0.0131900%
County	<i>Lake County</i>	Lake	0.795%		0.6545389%
City	Clearlake	Lake	0.041%	0.050%	0.0426253%
City	Lakeport	Lake	0.021%	0.026%	0.0222964%
County	<i>Lassen County</i>	Lassen	0.319%	0.391%	0.3320610%
City	Susanville	Lassen	0.027%		0.0219295%
County	<i>Los Angeles County</i>	Los Angeles	13.896%	16.999%	14.4437559%

APPENDIX 1

Participating Subdivision Classification	Participating Subdivision	County	Abatement Percentage	Plaintiff Subdivision Percentage	Weighted Allocation Percentage
City	Agoura Hills	Los Angeles	0.005%		0.0040024%
City	Alhambra	Los Angeles	0.042%		0.0343309%
City	Arcadia	Los Angeles	0.033%		0.0267718%
City	Artesia	Los Angeles	0.001%		0.0005100%
City	Azusa	Los Angeles	0.026%		0.0210857%
City	Baldwin Park	Los Angeles	0.027%		0.0218520%
City	Bell	Los Angeles	0.008%		0.0068783%
City	Bellflower	Los Angeles	0.002%		0.0014485%
City	Bell Gardens	Los Angeles	0.014%		0.0114301%
City	Beverly Hills	Los Angeles	0.065%		0.0534897%
City	Burbank	Los Angeles	0.100%		0.0823132%
City	Calabasas	Los Angeles	0.006%		0.0048948%
City	Carson	Los Angeles	0.019%		0.0159805%
City	Cerritos	Los Angeles	0.005%		0.0039682%
City	Claremont	Los Angeles	0.010%		0.0082584%
City	Commerce	Los Angeles	0.000%		0.0002971%
City	Compton	Los Angeles	0.044%		0.0361882%
City	Covina	Los Angeles	0.028%		0.0229127%
City	Cudahy	Los Angeles	0.001%		0.0006020%
City	Culver City	Los Angeles	0.055%		0.0449894%
City	Diamond Bar	Los Angeles	0.001%		0.0006993%
City	Downey	Los Angeles	0.052%		0.0429994%
City	Duarte	Los Angeles	0.003%		0.0027261%
City	El Monte	Los Angeles	0.031%	0.038%	0.0318985%
City	El Segundo	Los Angeles	0.033%		0.0268020%
City	Gardena	Los Angeles	0.034%		0.0278088%
City	Glendale	Los Angeles	0.166%		0.1366586%
City	Glendora	Los Angeles	0.016%		0.0134411%
City	Hawaiian Gardens	Los Angeles	0.005%		0.0040549%
City	Hawthorne	Los Angeles	0.050%		0.0407833%

APPENDIX 1

Participating Subdivision Classification	Participating Subdivision	County	Abatement Percentage	Plaintiff Subdivision Percentage	Weighted Allocation Percentage
City	Hermosa Beach	Los Angeles	0.018%		0.0145307%
City	Huntington Park	Los Angeles	0.023%		0.0190667%
City	Inglewood	Los Angeles	0.059%		0.0489195%
City	La Cañada Flintridge	Los Angeles	0.003%		0.0025565%
City	Lakewood	Los Angeles	0.005%		0.0039971%
City	La Mirada	Los Angeles	0.010%		0.0081572%
City	Lancaster	Los Angeles	0.045%		0.0369689%
City	La Puente	Los Angeles	0.002%		0.0012999%
City	La Verne	Los Angeles	0.024%		0.0194190%
City	Lawndale	Los Angeles	0.002%		0.0017731%
City	Lomita	Los Angeles	0.004%		0.0031940%
City	Long Beach	Los Angeles	0.439%		0.3614151%
City	Los Angeles	Los Angeles	2.715%	3.321%	2.8218811%
City	Lynwood	Los Angeles	0.016%		0.0134345%
City	Malibu	Los Angeles	0.002%		0.0019269%
City	Manhattan Beach	Los Angeles	0.032%		0.0260686%
City	Maywood	Los Angeles	0.004%		0.0035528%
City	Monrovia	Los Angeles	0.031%		0.0254455%
City	Montebello	Los Angeles	0.030%		0.0250670%
City	Monterey Park	Los Angeles	0.031%		0.0256677%
City	Norwalk	Los Angeles	0.031%		0.0258228%
City	Palmdale	Los Angeles	0.046%		0.0375827%
City	Palos Verdes Estates	Los Angeles	0.006%		0.0053102%
City	Paramount	Los Angeles	0.011%		0.0091483%
City	Pasadena	Los Angeles	0.146%		0.1200524%
City	Pico Rivera	Los Angeles	0.022%		0.0183333%
City	Pomona	Los Angeles	0.111%		0.0911933%
City	Rancho Palos Verdes	Los Angeles	0.002%		0.0012645%
City	Redondo Beach	Los Angeles	0.062%		0.0506992%
City	Rosemead	Los Angeles	0.003%		0.0028260%

APPENDIX 1

Participating Subdivision Classification	Participating Subdivision	County	Abatement Percentage	Plaintiff Subdivision Percentage	Weighted Allocation Percentage
City	San Dimas	Los Angeles	0.003%		0.0022016%
City	San Fernando	Los Angeles	0.013%		0.0104837%
City	San Gabriel	Los Angeles	0.018%		0.0147726%
City	San Marino	Los Angeles	0.009%		0.0073791%
City	Santa Clarita	Los Angeles	0.022%		0.0178167%
City	Santa Fe Springs	Los Angeles	0.031%		0.0257531%
City	Santa Monica	Los Angeles	0.158%		0.1298513%
City	Sierra Madre	Los Angeles	0.006%		0.0048646%
City	Signal Hill	Los Angeles	0.010%		0.0084884%
City	South El Monte	Los Angeles	0.005%		0.0039603%
City	South Gate	Los Angeles	0.020%		0.0166272%
City	South Pasadena	Los Angeles	0.012%		0.0095334%
City	Temple City	Los Angeles	0.005%		0.0039498%
City	Torrance	Los Angeles	0.112%		0.0919820%
City	Walnut	Los Angeles	0.006%		0.0047305%
City	West Covina	Los Angeles	0.049%		0.0404521%
City	West Hollywood	Los Angeles	0.013%		0.0108517%
City	Whittier	Los Angeles	0.032%		0.0260581%
County	<i>Madera County</i>	Madera	0.349%	0.427%	0.3630669%
City	Chowchilla	Madera	0.012%		0.0097332%
City	Madera	Madera	0.039%		0.0318441%
County	<i>Marin County</i>	Marin	0.564%	0.690%	0.5861325%
City	Larkspur	Marin	0.015%		0.0124697%
City	Mill Valley	Marin	0.020%		0.0168401%
City	Novato	Marin	0.028%		0.0229824%
City	San Anselmo	Marin	0.009%		0.0078062%
City	San Rafael	Marin	0.089%		0.0729823%
County	<i>Mariposa County</i>	Mariposa	0.084%	0.103%	0.0876131%
County	<i>Mendocino County</i>	Mendocino	0.439%	0.536%	0.4558394%
City	Ukiah	Mendocino	0.039%		0.0317153%

APPENDIX 1

Participating Subdivision Classification	Participating Subdivision	County	Abatement Percentage	Plaintiff Subdivision Percentage	Weighted Allcation Percentage
County	<i>Merced County</i>	Merced	0.551%	0.674%	0.5724262%
City	Atwater	Merced	0.024%		0.0195846%
City	Livingston	Merced	0.006%		0.0045873%
City	Los Banos	Merced	0.020%		0.0165142%
City	Merced	Merced	0.061%		0.0500762%
County	<i>Modoc County</i>	Modoc	0.065%	0.080%	0.0678250%
County	<i>Mono County</i>	Mono	0.023%	0.029%	0.0242606%
County	<i>Monterey County</i>	Monterey	0.908%	1.111%	0.9437083%
City	Greenfield	Monterey	0.006%		0.0050552%
City	King City	Monterey	0.005%		0.0037355%
City	Marina	Monterey	0.017%		0.0144098%
City	Monterey	Monterey	0.041%		0.0336540%
City	Pacific Grove	Monterey	0.009%		0.0074842%
City	Salinas	Monterey	0.094%		0.0776576%
City	Seaside	Monterey	0.023%		0.0191772%
City	Soledad	Monterey	0.007%		0.0060870%
County	<i>Napa County</i>	Napa	0.288%	0.352%	0.2994325%
City	American Canyon	Napa	0.017%		0.0136869%
City	Napa	Napa	0.078%		0.0642783%
County	<i>Nevada County</i>	Nevada	0.441%	0.539%	0.4579827%
City	Grass Valley	Nevada	0.024%		0.0197805%
City	Truckee	Nevada	0.003%		0.0023843%
County	<i>Orange County</i>	Orange	4.364%	5.339%	4.5363576%
City	Aliso Viejo	Orange	0.014%		0.0113841%
City	Anaheim	Orange	0.554%	0.678%	0.5759282%
City	Brea	Orange	0.086%		0.0708897%
City	Buena Park	Orange	0.087%		0.0714352%
City	Costa Mesa	Orange	0.124%	0.152%	0.1288366%
City	Cypress	Orange	0.033%		0.0271937%
City	Dana Point	Orange	0.001%		0.0005560%

APPENDIX 1

Participating Subdivision Classification	Participating Subdivision	County	Abatement Percentage	Plaintiff Subdivision Percentage	Weighted Allocation Percentage
City	Fountain Valley	Orange	0.055%		0.0455980%
City	Fullerton	Orange	0.137%	0.168%	0.1425744%
City	Garden Grove	Orange	0.213%		0.1752482%
City	Huntington Beach	Orange	0.247%	0.302%	0.2568420%
City	Irvine	Orange	0.139%	0.170%	0.1442350%
City	Laguna Beach	Orange	0.047%	0.058%	0.0493043%
City	Laguna Hills	Orange	0.014%		0.0115457%
City	Laguna Niguel	Orange	0.001%		0.0007071%
City	Laguna Woods	Orange	0.001%		0.0006546%
City	La Habra	Orange	0.060%	0.073%	0.0621049%
City	Lake Forest	Orange	0.012%		0.0101249%
City	La Palma	Orange	0.012%		0.0095439%
City	Los Alamitos	Orange	0.008%		0.0069190%
City	Mission Viejo	Orange	0.014%		0.0117560%
City	Newport Beach	Orange	0.179%		0.1470134%
City	Orange	Orange	0.150%		0.1231320%
City	Placentia	Orange	0.029%	0.035%	0.0298912%
City	Rancho Santa Margarita	Orange	0.001%		0.0006296%
City	San Clemente	Orange	0.008%	0.010%	0.0086083%
City	San Juan Capistrano	Orange	0.008%		0.0065510%
City	Santa Ana	Orange	0.502%	0.614%	0.5213866%
City	Seal Beach	Orange	0.020%		0.0165891%
City	Stanton	Orange	0.035%		0.0291955%
City	Tustin	Orange	0.073%		0.0600341%
City	Westminster	Orange	0.104%	0.127%	0.1082721%
City	Yorba Linda	Orange	0.044%		0.0362223%
County	Placer County	Placer	1.045%	1.278%	1.0861002%
City	Auburn	Placer	0.017%		0.0141114%
City	Lincoln	Placer	0.031%		0.0255599%
City	Rocklin	Placer	0.076%		0.0625485%

APPENDIX 1

Participating Subdivision Classification	Participating Subdivision	County	Abatement Percentage	Plaintiff Subdivision Percentage	Weighted Allocation Percentage
City	Roseville	Placer	0.196%		0.1616559%
County	<i>Plumas County</i>	Plumas	0.205%	0.251%	0.2128729%
County	<i>Riverside County</i>	Riverside	4.534%	5.547%	4.7128296%
City	Banning	Riverside	0.017%		0.0143848%
City	Beaumont	Riverside	0.021%		0.0171135%
City	Blythe	Riverside	0.012%		0.0096714%
City	Canyon Lake	Riverside	0.000%		0.0001761%
City	Cathedral City	Riverside	0.067%		0.0553614%
City	Coachella	Riverside	0.021%		0.0173054%
City	Corona	Riverside	0.147%		0.1207083%
City	Desert Hot Springs	Riverside	0.024%		0.0200433%
City	Eastvale	Riverside	0.000%		0.0002747%
City	Hemet	Riverside	0.051%		0.0421792%
City	Indio	Riverside	0.056%		0.0457794%
City	Jurupa Valley	Riverside	0.001%		0.0008991%
City	Lake Elsinore	Riverside	0.021%		0.0172949%
City	La Quinta	Riverside	0.063%		0.0516732%
City	Menifee	Riverside	0.032%		0.0260909%
City	Moreno Valley	Riverside	0.137%		0.1130348%
City	Murrieta	Riverside	0.048%	0.059%	0.0497423%
City	Norco	Riverside	0.016%		0.0134542%
City	Palm Desert	Riverside	0.083%		0.0682465%
City	Palm Springs	Riverside	0.076%		0.0629862%
City	Perris	Riverside	0.009%		0.0076774%
City	Rancho Mirage	Riverside	0.052%		0.0431098%
City	Riverside	Riverside	0.268%		0.2206279%
City	San Jacinto	Riverside	0.010%		0.0085936%
City	Temecula	Riverside	0.022%		0.0180086%
City	Wildomar	Riverside	0.008%		0.0062500%
County	<i>Sacramento County</i>	Sacramento	3.797%	4.645%	3.9465887%

APPENDIX 1

Participating Subdivision Classification	Participating Subdivision	County	Abatement Percentage	Plaintiff Subdivision Percentage	Weighted Allocation Percentage
City	Citrus Heights	Sacramento	0.057%		0.0465312%
City	Elk Grove	Sacramento	0.130%		0.1066994%
City	Folsom	Sacramento	0.108%		0.0890850%
City	Galt	Sacramento	0.017%		0.0143704%
City	Rancho Cordova	Sacramento	0.008%		0.0067679%
City	Sacramento	Sacramento	0.721%	0.882%	0.7496530%
County	San Benito County	San Benito	0.106%	0.130%	0.1101417%
City	Hollister	San Benito	0.027%		0.0225355%
County	San Bernardino County	San Bernardino	3.259%	3.987%	3.3878124%
City	Adelanto	San Bernardino	0.008%		0.0066640%
City	Apple Valley	San Bernardino	0.025%		0.0207360%
City	Barstow	San Bernardino	0.015%		0.0122056%
City	Chino	San Bernardino	0.064%		0.0525893%
City	Chino Hills	San Bernardino	0.001%		0.0006388%
City	Colton	San Bernardino	0.031%		0.0253443%
City	Fontana	San Bernardino	0.112%		0.0920543%
City	Grand Terrace	San Bernardino	0.006%		0.0051051%
City	Hesperia	San Bernardino	0.035%		0.0291522%
City	Highland	San Bernardino	0.004%		0.0029061%
City	Loma Linda	San Bernardino	0.009%		0.0071188%
City	Montclair	San Bernardino	0.039%		0.0322108%
City	Ontario	San Bernardino	0.179%		0.1472934%
City	Rancho Cucamonga	San Bernardino	0.084%		0.0689431%
City	Redlands	San Bernardino	0.057%		0.0469150%
City	Rialto	San Bernardino	0.073%		0.0603206%
City	San Bernardino	San Bernardino	0.178%		0.1461880%
City	Twentynine Palms	San Bernardino	0.002%		0.0012605%
City	Upland	San Bernardino	0.052%		0.0424460%
City	Victorville	San Bernardino	0.033%		0.0269400%
City	Yucaipa	San Bernardino	0.016%		0.0128772%

APPENDIX 1

Participating Subdivision Classification	Participating Subdivision	County	Abatement Percentage	Plaintiff Subdivision Percentage	Weighted Allcation Percentage
City	Yucca Valley	San Bernardino	0.003%		0.0021228%
County	<i>San Diego County</i>	San Diego	5.706%	6.980%	5.9309748%
City	Carlsbad	San Diego	0.128%		0.1050485%
City	Chula Vista	San Diego	0.189%	0.231%	0.1961456%
City	Coronado	San Diego	0.044%		0.0359095%
City	El Cajon	San Diego	0.113%		0.0933582%
City	Encinitas	San Diego	0.061%	0.074%	0.0630289%
City	Escondido	San Diego	0.145%		0.1192204%
City	Imperial Beach	San Diego	0.014%		0.0118283%
City	La Mesa	San Diego	0.055%	0.068%	0.0575593%
City	Lemon Grove	San Diego	0.022%		0.0183911%
City	National City	San Diego	0.080%		0.0656808%
City	Oceanside	San Diego	0.213%		0.1753428%
City	Poway	San Diego	0.062%		0.0511040%
City	San Diego	San Diego	1.975%	2.416%	2.0531169%
City	San Marcos	San Diego	0.089%		0.0733897%
City	Santee	San Diego	0.033%		0.0268401%
City	Solana Beach	San Diego	0.017%		0.0138564%
City	Vista	San Diego	0.052%		0.0425144%
Consolidated	<i>San Francisco</i>	San Francisco	3.026%	3.702%	3.1457169%
County	<i>San Joaquin County</i>	San Joaquin	1.680%	2.055%	1.7460399%
City	Lathrop	San Joaquin	0.009%		0.0075394%
City	Lodi	San Joaquin	0.053%		0.0439484%
City	Manteca	San Joaquin	0.054%		0.0443454%
City	Ripon	San Joaquin	0.013%		0.0104219%
City	Stockton	San Joaquin	0.313%	0.383%	0.3256176%
City	Tracy	San Joaquin	0.084%		0.0692047%
County	<i>San Luis Obispo County</i>	San Luis Obispo	0.816%	0.999%	0.8484126%
City	Arroyo Grande	San Luis Obispo	0.024%		0.0199053%
City	Atascadero	San Luis Obispo	0.029%		0.0240680%

APPENDIX 1

Participating Subdivision Classification	Participating Subdivision	County	Abatement Percentage	Plaintiff Subdivision Percentage	Weighted Allocation Percentage
City	El Paso de Robles (Paso Robles)	San Luis Obispo	0.043%		0.0353456%
City	Grover Beach	San Luis Obispo	0.017%		0.0137881%
City	Morro Bay	San Luis Obispo	0.020%		0.0160922%
City	San Luis Obispo	San Luis Obispo	0.077%		0.0637841%
County	<i>San Mateo County</i>	San Mateo	1.074%	1.313%	1.1159599%
City	Belmont	San Mateo	0.021%		0.0169860%
City	Burlingame	San Mateo	0.019%		0.0152537%
City	Daly City	San Mateo	0.044%		0.0363880%
City	East Palo Alto	San Mateo	0.013%		0.0103982%
City	Foster City	San Mateo	0.020%		0.0166101%
City	Half Moon Bay	San Mateo	0.004%		0.0031638%
City	Hillsborough	San Mateo	0.013%		0.0110029%
City	Menlo Park	San Mateo	0.015%		0.0126209%
City	Millbrae	San Mateo	0.013%		0.0105836%
City	Pacifica	San Mateo	0.016%		0.0130625%
City	Redwood City	San Mateo	0.056%		0.0463511%
City	San Bruno	San Mateo	0.021%		0.0172161%
City	San Carlos	San Mateo	0.013%		0.0108885%
City	San Mateo	San Mateo	0.052%		0.0425841%
City	South San Francisco	San Mateo	0.043%		0.0353943%
County	<i>Santa Barbara County</i>	Santa Barbara	1.132%	1.385%	1.1768968%
City	Carpinteria	Santa Barbara	0.001%		0.0008938%
City	Goleta	Santa Barbara	0.004%		0.0028969%
City	Lompoc	Santa Barbara	0.047%		0.0389379%
City	Santa Barbara	Santa Barbara	0.122%		0.1004559%
City	Santa Maria	Santa Barbara	0.058%		0.0479179%
County	<i>Santa Clara County</i>	Santa Clara	2.404%	2.941%	2.4987553%
City	Campbell	Santa Clara	0.014%		0.0112566%
City	Cupertino	Santa Clara	0.008%		0.0066824%
City	Gilroy	Santa Clara	0.025%		0.0202891%

APPENDIX 1

Participating Subdivision Classification	Participating Subdivision	County	Abatement Percentage	Plaintiff Subdivision Percentage	Weighted Allocation Percentage
City	Los Altos	Santa Clara	0.013%		0.0103338%
City	Los Gatos	Santa Clara	0.013%		0.0103220%
City	Milpitas	Santa Clara	0.036%		0.0298120%
City	Morgan Hill	Santa Clara	0.015%		0.0124619%
City	Mountain View	Santa Clara	0.041%		0.0334608%
City	Palo Alto	Santa Clara	0.039%		0.0323080%
City	San Jose	Santa Clara	0.294%	0.360%	0.3054960%
City	Santa Clara	Santa Clara	0.067%		0.0549723%
City	Saratoga	Santa Clara	0.004%		0.0034161%
City	Sunnyvale	Santa Clara	0.053%		0.0434069%
County	<i>Santa Cruz County</i>	Santa Cruz	0.783%	0.957%	0.8135396%
City	Capitola	Santa Cruz	0.020%		0.0168191%
City	Santa Cruz	Santa Cruz	0.143%		0.1180348%
City	Scotts Valley	Santa Cruz	0.015%		0.0126525%
City	Watsonville	Santa Cruz	0.063%		0.0520136%
County	<i>Shasta County</i>	Shasta	1.095%	1.339%	1.1380191%
City	Anderson	Shasta	0.024%		0.0198896%
City	Redding	Shasta	0.284%		0.2334841%
City	Shasta Lake	Shasta	0.004%		0.0031993%
County	<i>Siskiyou County</i>	Siskiyou	0.228%	0.279%	0.2373393%
County	<i>Solano County</i>	Solano	0.760%		0.6260795%
City	Benicia	Solano	0.031%		0.0253903%
City	Dixon	Solano	0.016%		0.0130849%
City	Fairfield	Solano	0.109%		0.0897317%
City	Suisun City	Solano	0.021%		0.0176183%
City	Vacaville	Solano	0.119%		0.0976497%
City	Vallejo	Solano	0.167%		0.1373644%
County	<i>Sonoma County</i>	Sonoma	1.218%	1.490%	1.2661290%
City	Healdsburg	Sonoma	0.032%		0.0266929%
City	Petaluma	Sonoma	0.081%		0.0667507%

APPENDIX 1

Participating Subdivision Classification	Participating Subdivision	County	Abatement Percentage	Plaintiff Subdivision Percentage	Weighted Allocation Percentage
City	Rohnert Park	Sonoma	0.041%		0.0340759%
City	Santa Rosa	Sonoma	0.184%		0.1519070%
City	Sonoma	Sonoma	0.022%		0.0183438%
City	Windsor	Sonoma	0.016%		0.0129298%
County	<i>Stanislaus County</i>	Stanislaus	1.722%		1.4182273%
City	Ceres	Stanislaus	0.041%		0.0340260%
City	Modesto	Stanislaus	0.217%		0.1788759%
City	Newman	Stanislaus	0.006%		0.0046964%
City	Oakdale	Stanislaus	0.018%		0.0145531%
City	Patterson	Stanislaus	0.015%		0.0126590%
City	Riverbank	Stanislaus	0.010%		0.0085699%
City	Turlock	Stanislaus	0.065%		0.0531966%
County	<i>Sutter County</i>	Sutter	0.306%	0.374%	0.3179548%
City	Yuba City	Sutter	0.074%		0.0606242%
County	<i>Tehama County</i>	Tehama	0.213%	0.261%	0.2216654%
City	Red Bluff	Tehama	0.014%		0.0117771%
County	<i>Trinity County</i>	Trinity	0.082%	0.101%	0.0855476%
County	<i>Tulare County</i>	Tulare	0.809%	0.990%	0.8410949%
City	Dinuba	Tulare	0.014%		0.0116929%
City	Exeter	Tulare	0.004%		0.0032479%
City	Farmersville	Tulare	0.003%		0.0027879%
City	Lindsay	Tulare	0.007%		0.0057111%
City	Porterville	Tulare	0.021%		0.0171845%
City	Tulare	Tulare	0.037%		0.0302273%
City	Visalia	Tulare	0.066%		0.0545872%
County	<i>Tuolumne County</i>	Tuolumne	0.486%	0.594%	0.5047621%
County	<i>Ventura County</i>	Ventura	2.192%	2.681%	2.2781201%
City	Camarillo	Ventura	0.002%		0.0012815%
City	Fillmore	Ventura	0.002%		0.0020294%
City	Moorpark	Ventura	0.008%		0.0067337%

APPENDIX 1

Participating Subdivision Classification	Participating Subdivision	County	Abatement Percentage	Plaintiff Subdivision Percentage	Weighted Allcation Percentage
City	Oxnard	Ventura	0.156%	0.190%	0.1617338%
City	Port Hueneme	Ventura	0.021%		0.0174145%
City	San Buenaventura (Ventura)	Ventura	0.085%		0.0702181%
City	Santa Paula	Ventura	0.014%		0.0119072%
City	Simi Valley	Ventura	0.065%		0.0533043%
City	Thousand Oaks	Ventura	0.022%		0.0179902%
County	<i>Yolo County</i>	Yolo	0.357%	0.437%	0.3713319%
City	Davis	Yolo	0.055%		0.0451747%
City	West Sacramento	Yolo	0.066%		0.0544321%
City	Woodland	Yolo	0.058%		0.0477904%
County	<i>Yuba County</i>	Yuba	0.214%	0.262%	0.2225679%
City	Marysville	Yuba	0.014%		0.0112079%

APPENDIX 2

Cost Reimbursement Procedure

1. Additional defined terms:

- a) *Costs* means the reasonable amounts paid for the attorney and other City Attorney and County Counsel staff time for individuals employed by a Plaintiff Subdivision at the contractual rate, inclusive of benefits and overhead, together with amounts paid for court reporters, experts, copying, electronic research, travel, vendors, and the like, which were paid or incurred (i) prior to July 21, 2021 in litigation against any Opioid Defendant and/or (ii) in negotiating and drafting this CA Janssen Allocation Agreement. Costs does not include attorneys' fees, costs, or expenses incurred by private contingency fee counsel. No part of the CA Abatement Accounts Fund will be used to reimburse Costs.
- b) *First Claims Date* means October 1, 2023 or when all applications for reimbursement of Costs, in whole or in part, from funds available under Section X and Exhibit R of the Distributor Settlement Agreement or Section XI and Exhibit R of the Janssen Settlement Agreement, have been finally determined under the provisions of those agreements, whichever comes first.
- c) *Special Master* means a retired judicial officer or former public lawyer, not presently employed or retained by a Plaintiff Subdivision, who will aggregate, review, and determine the reasonable Costs to be awarded to each Plaintiff Subdivision that submits a claim for reimbursement of Costs. The Special Master will be selected by a majority vote of the votes cast by Plaintiff Subdivisions, with each such subdivision having one vote.
- d) *Plaintiff Subdivision Committee* means the committee of Plaintiff Subdivisions that will review and approve the invoices submitted by the Special Master reflecting his or her reasonable time and expenses.

2. Cost Reimbursement to Plaintiff Subdivision

- a) Purpose. Substantial resources have been expended to hold Opioid Defendants accountable for creating and profiting from the opioid crisis, and this effort has been a significant catalyst in creating a National Opioid Settlement with Distributors, Johnson & Johnson, and others.
- b) Claims Procedure.
 - i. If a Plaintiff Subdivision is eligible to seek reimbursement of Costs, in whole or in part, from funds available under Section X or Exhibit R of the Distributor Settlement Agreement or Section XI or Exhibit R of the Janssen Settlement Agreement, it must first make a timely application for reimbursement from such funds. To allow sufficient time for determination of those applications, no claim for

Costs to the CA Subdivision Fund under this Agreement may be made before the First Claims Date.

- ii. A Plaintiff Subdivision that wishes to be reimbursed from the CA Subdivision Fund must submit a claim to the Special Master no later than forty-five (45) days after the First Claims Date. The Special Master will then compile and redistribute the aggregated claim totals for each Plaintiff Subdivision via email to representatives of all the Plaintiff Subdivisions. A claim for attorney and staff time must list, for each attorney or staff member included in the claim, the following information: name, title, total hours claimed, hourly rate (including, if sought, benefits and share of overhead), and narrative summarizing the general nature of the work performed by the attorney or staff member. For reimbursement of “hard” costs, the subdivision may aggregate across a category (e.g., total for travel costs). It is the intention of the Plaintiff Subdivisions that submission of documents related to reimbursement of Costs does not waive any attorney-client privilege or exemptions to the California Public Records Act.
- iii. The Special Master may request, at his or her sole option, additional documents or details to assist in the final award of Costs.
- iv. The Special Master will review claims for reasonableness and will notify each Plaintiff Subdivision of the final determination of its claim, and will provide a list of all final awards to all Plaintiff Subdivisions by email or, upon request, via First Class U.S. Mail. Any Plaintiff Subdivision may ask the Special Master to reconsider any final award within twenty-one (21) days. The Special Master will make a final determination on any such reconsideration request within thirty (30) days of receipt.
- v. Any decision of the Special Master is final and binding, and will be considered under the California Arbitration Act, Code of Civil Procedure section 1280 et seq. as a final arbitration award. Nothing in this agreement is intended to expand the scope of judicial review of the final award for errors of fact or law, and the Parties agree that they may only seek to vacate the award if clear and convincing evidence demonstrates one of the factors set forth in Code of Civil Procedure, section 1286.2, subdivision (a). Plaintiff Subdivisions will have fourteen (14) days after all final awards are made, together with any final determination of a request for reconsideration, to seek review in the Superior Court of California, pursuant to Code of Civil Procedure, section 1285, where the State has filed its Consent Judgment.
- vi. The Special Master will prepare a report of Costs that includes his or her fees and expenses at least ninety (90) days before the Payment Date for each Annual Payment. The Special Master’s preparation of a report of Costs does not discharge a Plaintiff Subdivision’s reporting requirement under Section VI.B.2 of the Janssen Agreement.
- vii. A member of the Plaintiff Subdivision Committee, which is a CA Participating Subdivision, will submit to the Settlement Fund Administrator and Janssen a report

of the fees and expenses incurred by the Special Master pursuant to Section VI.B.2 of the Janssen Agreement.

c) Claims Priority and Limitation.

- i. The Special Master will submit invoices for compensation of reasonable fees and expenses to the Plaintiff Subdivision Committee no later than ninety (90) days prior to the Payment Date for each Annual Payment. The Plaintiff Subdivision Committee will promptly review and, if reasonable, approve the Special Master's invoice for compensation. The Plaintiff Subdivision Committee will submit approved invoices to the Settlement Fund Administrator for payment. The Special Master's approved invoices have priority and will be paid first from the CA Subdivision Fund before any award of Costs, subject to the limitation in Section 2.c.v below.
- ii. Final Awards of Costs that do not exceed seventy-five thousand dollars (\$75,000.00) will be paid next in priority after the Special Master's approved invoices.
- iii. Final Awards of Costs in excess of seventy-five thousand dollars (\$75,000.00) will be paid proportionally from the funds remaining in that year's Annual Payment.
- iv. Any claim for Costs that is not paid in full will be allocated against the next year's distribution from the CA Subdivision Fund, until all approved claims for Costs are paid in full.
- v. In no event will more than 50% of the total CA Subdivision Fund received in any year be used to pay Costs or the Special Master's approved invoices.
- vi. In no event shall more than \$28 million of the total CA Subdivision Funds paid pursuant to the Distributor Settlement Agreement and the Janssen Settlement Agreement be used to pay Costs.

d) Collateral Source Payments and Third-Party Settlement.

- i. In the event a Plaintiff Subdivision is awarded compensation, in whole or in part, by any source of funds created as a result of litigation against an Opioid Defendant for its reasonable Costs, it will reduce its claim for Costs from the CA Subdivision Fund by that amount. If a Plaintiff Subdivision has already received a final award of Costs from the CA Subdivision Fund, it will repay the fund up to the prior award of Costs via a payment to the Settlement Fund Administrator or notify the Settlement Fund Administrator that its allocation from the next and subsequent Annual Payments should be reduced accordingly. If the Plaintiff Subdivision is repaying any prior award of Costs, that repayment will occur as soon as is feasible after the Plaintiff Subdivision's receipt of Cost funds from the collateral source, but no more than 90 days after its receipt from the collateral source. The Settlement Fund Administrator will add any repaid Costs to the CA Subdivision Fund.

- ii. In the event a Plaintiff Subdivision reaches a monetary settlement or compromise against any Opioid Defendant outside of the National Opioid Settlement, the monetary portion of such settlement, net of fees paid to outside contingency fee counsel and of funds earmarked strictly for abatement, will be credited against its Costs and the subdivision will be ineligible to recover those credited Costs from the CA Subdivision Fund. Plaintiff Subdivisions negotiating monetary settlements or compromises against any Opioid Defendant outside of the National Opioid Settlement will negotiate for funds to repay any Costs it previously received from the CA Subdivision Fund or for Costs it otherwise might be eligible to claim from the CA Subdivision Fund. If such a settlement is paid after all final approved claims for Costs by all Plaintiff Subdivisions are satisfied in full, the settling subdivision will reimburse the CA Subdivision Fund in that amount by making payment to the Settlement Fund Administrator to add to the CA Subdivision Fund in a manner consistent with the repayments described in section 2.d.i above.

APPENDIX 3

CALIFORNIA-SUBDIVISION BACKSTOP AGREEMENT

On August 6, 2021, Judge Polster of the US District Court for the Northern District of Ohio issued an Order (the Order), docket number 3814, in In Re National Prescription Opiate Litigation, MDL 2804, addressing contingent attorney fee contracts between political subdivisions eligible to participate in the Janssen Settlement and their counsel.

In light of the Order, and at the request of [SUBDIVISION], the [SUBDIVISION], its counsel [COUNSEL], and the California Attorney General, on behalf of the State of California, are entering into this California-Subdivision Backstop Agreement (Backstop Agreement).

[SUBDIVISION] and [COUNSEL] intend this Backstop Agreement to constitute a State Back-Stop Agreement as that term is used in the Order and in Exhibit R (Agreement on Attorneys' Fees, Costs, and Expenses) of the Janssen Settlement Agreement.

Pursuant to this Backstop Agreement, [SUBDIVISION] may, subject to the limitations of the Janssen Settlement Agreement and CA Janssen Allocation Agreement, as well as any other limitations imposed by law, use funds that it receives from the Janssen Settlement CA Subdivision Fund to pay a contingent fee to [COUNSEL]. Any such payment from [SUBDIVISION] to [COUNSEL], together with any contingency fees that [COUNSEL] may receive from the national Attorney Fee Fund, will not exceed a total contingency fee of [PERCENTAGE NOT TO EXCEED 15%] of the total gross recovery of [SUBDIVISION] from the Distributors Settlement.

[COUNSEL] certify that they first sought fees and costs from the Attorney Fee Fund created under the Janssen Settlement Agreement before seeking or accepting payment under this backstop agreement. [COUNSEL] further certify that they are not seeking and will not accept payment under this backstop agreement of any litigation fees or costs that have been reimbursed through prior settlements or judgments.

The Attorney General is executing this agreement solely because the definition of "State Back-Stop Agreement" in Exhibit R of the Janssen Settlement Agreement requires such agreements to be between "a Settling State" and private counsel for a participating subdivision. Neither the California Attorney General nor the State of California have any obligations under this Backstop Agreement, and this Backstop Agreement does not require the payment of any state funds to [SUBDIVISION], [COUNSEL], or any other party.

[DATE]

[SUBDIVISION SIGNATURE BLOCK]

[DATE]

[COUNSEL SIGNATURE BLOCK]

[DATE]

[ATTORNEY GENERAL SIGNATURE BLOCK]

Settlement Participation Form

Governmental Entity:	State: CA
Authorized Signatory:	
Address 1:	
Address 2:	
City, State, Zip:	
Phone:	
Email:	

The governmental entity identified above (“Governmental Entity”), in order to obtain and in consideration for the benefits provided to the Governmental Entity pursuant to the Settlement Agreement dated July 21, 2021 (“Distributor Settlement”), and acting through the undersigned authorized official, hereby elects to participate in the Distributor Settlement, release all Released Claims against all Released Entities, and agrees as follows.

1. The Governmental Entity is aware of and has reviewed the Distributor Settlement, understands that all terms in this Election and Release have the meanings defined therein, and agrees that by this Election, the Governmental Entity elects to participate in the Distributor Settlement and become a Participating Subdivision as provided therein.
2. The Governmental Entity shall, within 14 days of the Reference Date and prior to the filing of the Consent Judgment, dismiss with prejudice any Released Claims that it has filed.
3. The Governmental Entity agrees to the terms of the Distributor Settlement pertaining to Subdivisions as defined therein.
4. By agreeing to the terms of the Distributor Settlement and becoming a Releasor, the Governmental Entity is entitled to the benefits provided therein, including, if applicable, monetary payments beginning after the Effective Date.
5. The Governmental Entity agrees to use any monies it receives through the Distributor Settlement solely for the purposes provided therein.
6. The Governmental Entity submits to the jurisdiction of the court in the Governmental Entity’s state where the Consent Judgment is filed for purposes limited to that court’s role as provided in, and for resolving disputes to the extent provided in, the Distributor Settlement.
7. The Governmental Entity has the right to enforce the Distributor Settlement as provided therein.

8. The Governmental Entity, as a Participating Subdivision, hereby becomes a Releasor for all purposes in the Distributor Settlement, including but not limited to all provisions of Part XI, and along with all departments, agencies, divisions, boards, commissions, districts, instrumentalities of any kind and attorneys, and any person in their official capacity elected or appointed to serve any of the foregoing and any agency, person, or other entity claiming by or through any of the foregoing, and any other entity identified in the definition of Releasor, provides for a release to the fullest extent of its authority. As a Releasor, the Governmental Entity hereby absolutely, unconditionally, and irrevocably covenants not to bring, file, or claim, or to cause, assist or permit to be brought, filed, or claimed, or to otherwise seek to establish liability for any Released Claims against any Released Entity in any forum whatsoever. The releases provided for in the Distributor Settlement are intended by the Parties to be broad and shall be interpreted so as to give the Released Entities the broadest possible bar against any liability relating in any way to Released Claims and extend to the full extent of the power of the Governmental Entity to release claims. The Distributor Settlement shall be a complete bar to any Released Claim.
9. The Governmental Entity hereby takes on all rights and obligations of a Participating Subdivision as set forth in the Distributor Settlement.
10. In connection with the releases provided for in the Distributor Settlement, each Governmental Entity expressly waives, releases, and forever discharges any and all provisions, rights, and benefits conferred by any law of any state or territory of the United States or other jurisdiction, or principle of common law, which is similar, comparable, or equivalent to § 1542 of the California Civil Code, which reads:

General Release; extent. A general release does not extend to claims that the creditor or releasing party does not know or suspect to exist in his or her favor at the time of executing the release that, if known by him or her, would have materially affected his or her settlement with the debtor or released party.

A Releasor may hereafter discover facts other than or different from those which it knows, believes, or assumes to be true with respect to the Released Claims, but each Governmental Entity hereby expressly waives and fully, finally, and forever settles, releases and discharges, upon the Effective Date, any and all Released Claims that may exist as of such date but which Releasors do not know or suspect to exist, whether through ignorance, oversight, error, negligence or through no fault whatsoever, and which, if known, would materially affect the Governmental Entities' decision to participate in the Distributor Settlement.
11. Nothing herein is intended to modify in any way the terms of the Distributor Settlement, to which Governmental Entity hereby agrees. To the extent this Election and Release is interpreted differently from the Distributor Settlement in any respect, the Distributor Settlement controls.

I swear under penalty of perjury that I have all necessary power and authorization to execute this Election and Release on behalf of the Governmental Entity.

Signature: _____

Name: _____

Title: _____

Date: _____

Settlement Participation Form

Governmental Entity:	State:
Authorized Signatory:	
Address 1:	
Address 2:	
City, State, Zip:	
Phone:	
Email:	

The governmental entity identified above (“Governmental Entity”), in order to obtain and in consideration for the benefits provided to the Governmental Entity pursuant to the Settlement Agreement dated July 21, 2021 (“Janssen Settlement”), and acting through the undersigned authorized official, hereby elects to participate in the Janssen Settlement, release all Released Claims against all Released Entities, and agrees as follows.

1. The Governmental Entity is aware of and has reviewed the Janssen Settlement, understands that all terms in this Election and Release have the meanings defined therein, and agrees that by this Election, the Governmental Entity elects to participate in the Janssen Settlement and become a Participating Subdivision as provided therein.
2. The Governmental Entity shall, within 14 days of the Reference Date and prior to the filing of the Consent Judgment, dismiss with prejudice any Released Claims that it has filed.
3. The Governmental Entity agrees to the terms of the Janssen Settlement pertaining to Subdivisions as defined therein.
4. By agreeing to the terms of the Janssen Settlement and becoming a Releasor, the Governmental Entity is entitled to the benefits provided therein, including, if applicable, monetary payments beginning after the Effective Date.
5. The Governmental Entity agrees to use any monies it receives through the Janssen Settlement solely for the purposes provided therein.
6. The Governmental Entity submits to the jurisdiction of the court in the Governmental Entity’s state where the Consent Judgment is filed for purposes limited to that court’s role as provided in, and for resolving disputes to the extent provided in, the Janssen Settlement.
7. The Governmental Entity has the right to enforce the Janssen Settlement as provided therein.

8. The Governmental Entity, as a Participating Subdivision, hereby becomes a Releasor for all purposes in the Janssen Settlement, including but not limited to all provisions of Section IV (Release), and along with all departments, agencies, divisions, boards, commissions, districts, instrumentalities of any kind and attorneys, and any person in their official capacity elected or appointed to serve any of the foregoing and any agency, person, or other entity claiming by or through any of the foregoing, and any other entity identified in the definition of Releasor, provides for a release to the fullest extent of its authority. As a Releasor, the Governmental Entity hereby absolutely, unconditionally, and irrevocably covenants not to bring, file, or claim, or to cause, assist or permit to be brought, filed, or claimed, or to otherwise seek to establish liability for any Released Claims against any Released Entity in any forum whatsoever. The releases provided for in the Janssen Settlement are intended by the Parties to be broad and shall be interpreted so as to give the Released Entities the broadest possible bar against any liability relating in any way to Released Claims and extend to the full extent of the power of the Governmental Entity to release claims. The Janssen Settlement shall be a complete bar to any Released Claim.
9. In connection with the releases provided for in the Janssen Settlement, each Governmental Entity expressly waives, releases, and forever discharges any and all provisions, rights, and benefits conferred by any law of any state or territory of the United States or other jurisdiction, or principle of common law, which is similar, comparable, or equivalent to § 1542 of the California Civil Code, which reads:

General Release; extent. A general release does not extend to claims that the creditor or releasing party does not know or suspect to exist in his or her favor at the time of executing the release that, if known by him or her, would have materially affected his or her settlement with the debtor or released party.

A Releasor may hereafter discover facts other than or different from those which it knows, believes, or assumes to be true with respect to the Released Claims, but each Governmental Entity hereby expressly waives and fully, finally, and forever settles, releases and discharges, upon the Effective Date, any and all Released Claims that may exist as of such date but which Releasors do not know or suspect to exist, whether through ignorance, oversight, error, negligence or through no fault whatsoever, and which, if known, would materially affect the Governmental Entities' decision to participate in the Janssen Settlement.

10. Nothing herein is intended to modify in any way the terms of the Janssen Settlement, to which Governmental Entity hereby agrees. To the extent this Election and Release is interpreted differently from the Janssen Settlement in any respect, the Janssen Settlement controls.

I swear under penalty of perjury that I have all necessary power and authorization to execute this Election and Release on behalf of the Governmental Entity.

Signature: _____

Name: _____

Title: _____

Date: _____

CITY OF STANTON

REPORT TO CITY COUNCIL

TO: Honorable Mayor and Members of the City Council

DATE: December 14, 2021

**SUBJECT: RENEWAL OF AUTHORIZATION FOR VIRTUAL PUBLIC MEETINGS
PURSUANT TO AB 361**

REPORT IN BRIEF:

Consideration of the circumstances of the state of emergency related to the COVID-19 pandemic to determine whether remote teleconference meetings of the City Council, Committees, and Commissions can continue to be held under the provisions of AB 361.

RECOMMENDED ACTION:

1. City Council declare that this item is not subject to the California Environmental Quality Act (“CEQA”) pursuant to Sections 15060(c)(2) and 15060(c)(3); and
2. Reconsider the circumstances of the state of emergency; and
3. Find that state or local officials have continued to impose or recommend measures to promote social distancing; and
4. Direct staff, no later than 30 days after the City Council approves the recommended action, to report back on the state-proclaimed state of emergency so that City Council may reconsider the circumstances of the emergency and, if appropriate, make findings to continue to hold virtual meetings of City legislative bodies pursuant to AB 361.

BACKGROUND:

On October 26, 2021, City Council adopted Resolution 2021-34, which authorized City Staff to conduct remote teleconference meetings of the City Council, Committees, and Commissions under the provisions of AB 361 (in effect as of October 1, 2021 – Government Code Section 54953(e)). Pursuant to Government Code Section 54953(e)(3), the City Council is required every thirty (30) days to reconsider the circumstances of the state of emergency and determine whether:

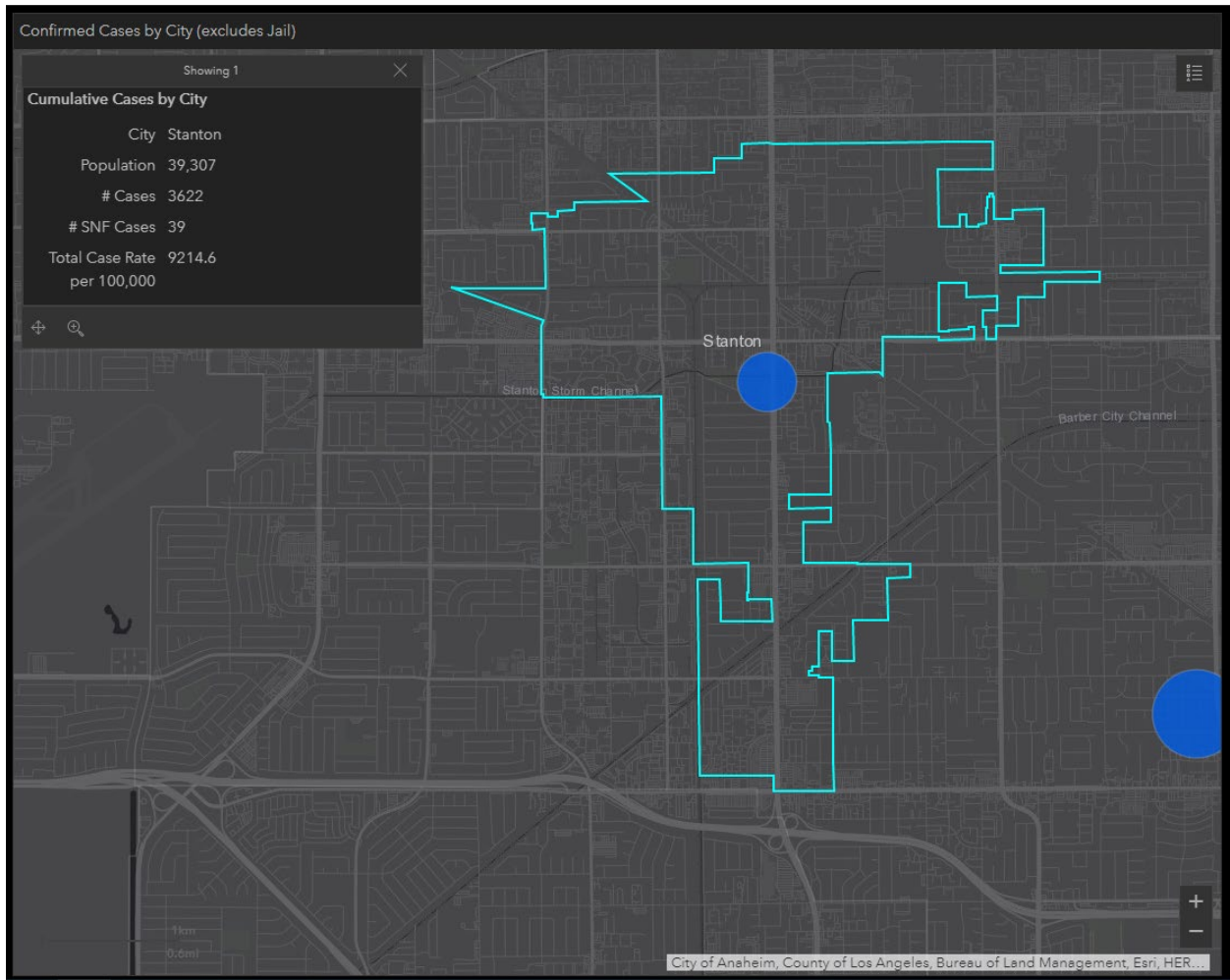
- The state of emergency continues to directly impact the ability of the members to meet safely in person, or
- State or local officials continue to impose or recommend measures to promote social distancing.

If neither of the two finding options can be made by majority vote, the City Council, Committees, and Commissions will no longer be able to continue holding public meetings by teleconference without compliance to the Ralph M. Brown Act's Section 54953(b)(3). Section 54953(b)(3) imposes notice and access requirements for public meetings conducted via teleconference. Such requirements include identifying in the meeting notice and agenda the teleconference location of each member of the legislative body participating in the meeting and ensuring that each teleconference location be accessible to the public.

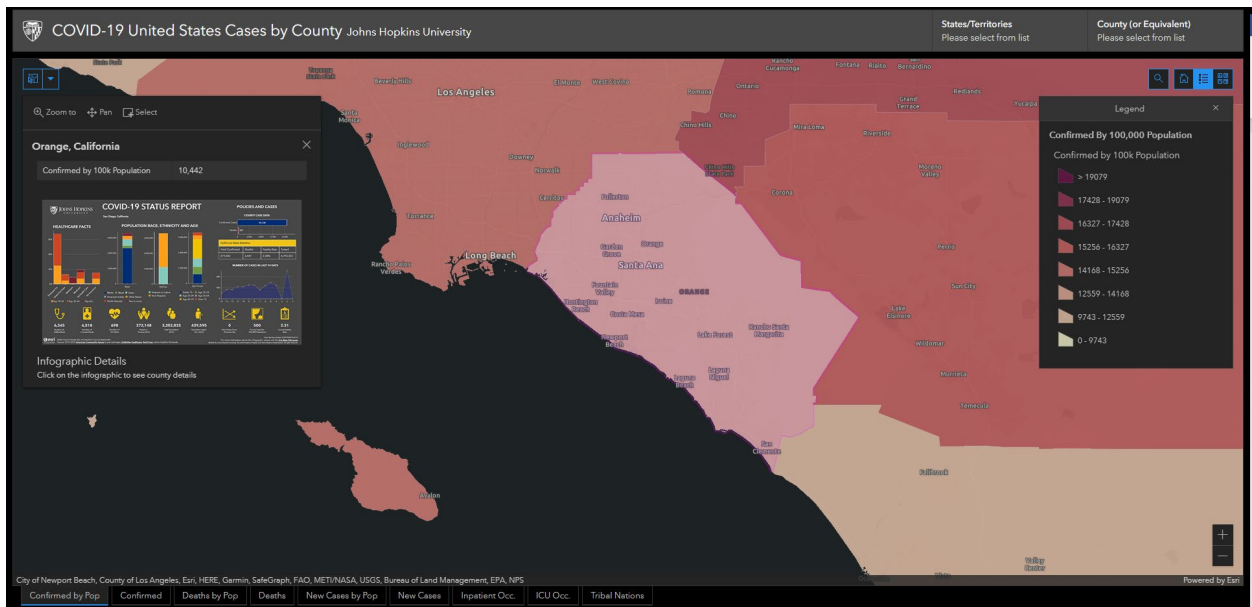
It is important to note that having virtual meetings under the provisions of Government Code Section 54953(e)(3) is optional. If the Council wishes, it may continue to meet in-person. In addition, hybrid meetings are permissible. The intent of the attached Resolution is to allow for the more flexible hybrid meeting option in the event that a Councilmember, Committee Member, or Commissioner could not attend the meeting in-person due to illness but wanted to appear via videoconference. If the Council will meet only or partially in-person, it should ensure compliance with the Orange County Health Care Agency's recommendations for local public meetings.

ANALYSIS/JUSTIFICATION:

Currently, the State of California and the County of Orange remain under the state of emergency brought on by the COVID-19 pandemic, particularly with the spread of the Delta Variant. State and local officials are still recommending measures to promote social distancing.



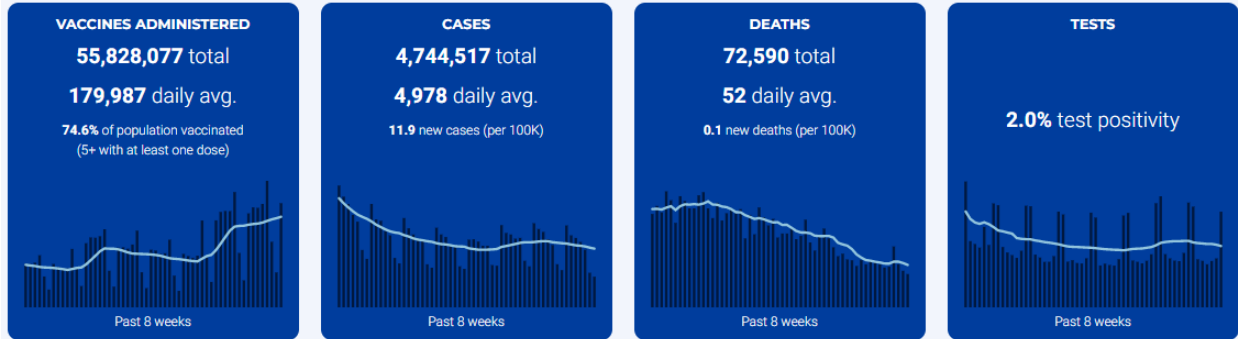
[COVID-19 Cases by City](#)



[COVID-19 United States Cases by County](#)

Update for November 16, 2021

To date, California has confirmed a total of 4,744,517 COVID-19 cases and 72,590 deaths.



Updated November 16, 2021, with data from November 15, 2021.

[Vaccines administered source data](#) and [cases, deaths, and tests source data](#)

[Tracking COVID-19 in California](#) (last updated November 16, 2021, at 10:00 AM)

FISCAL IMPACT:

None.

ENVIRONMENTAL IMPACT:

None. This item is not subject to the California Environmental Quality Act (“CEQA”) pursuant to Sections 15060(c)(2) (the activity will not result in a direct or reasonably foreseeable indirect physical change in the environment) and 15060(c)(3) (the activity is not a project as defined in Section 15378(b)(4) of the CEQA Guidelines, California Code of Regulations, Title 14, Chapter 3, because it has no potential for resulting in physical change to the environment, directly or indirectly).

LEGAL REVIEW:

None.

STRATEGIC PLAN OBJECTIVE(S) ADDRESSED:

1. Provide a safe community.

PUBLIC NOTIFICATION:

Public notice for this item was made through the regular agenda process.

Prepared By:

/s/ Jason Huynh

Jason Huynh
Management Analyst

Approved as to Form By:

/s/ HongDao Nguyen

HongDao Nguyen
City Attorney

Approved By:

/s/ Jarad L. Hildenbrand

Jarad L. Hildenbrand
City Manager

CITY OF STANTON

REPORT TO CITY COUNCIL

TO: Honorable Mayor and Members of the City Council

DATE: December 14, 2021

SUBJECT: CONSIDERATION OF ORDINANCE NO. 1116, AN ORDINANCE OF THE CITY COUNCIL OF THE CITY OF STANTON, CALIFORNIA, ADDING SECTION 6.06 OF THE STANTON MUNICIPAL CODE REQUIRING “MANDATORY ORGANIC WASTE DISPOSAL REDUCTION” AND FINDING SAME EXEMPT FROM THE CALIFORNIA ENVIRONMENTAL QUALITY ACT

REPORT IN BRIEF:

Due to California Senate Bill 1383 (Short-Lived Climate Pollutants: Organics Waste Methane Emissions Reductions), the City is obligated to incorporate new regulations into the Stanton Municipal Code. This Ordinance proposes to add Section 6.06 to the Code requiring waste generators (residents and businesses) to reduce disposal of organic waste (food waste and green waste) by diverting it from landfills, through recycling or other methods, and includes a State-mandated enforcement program for non-compliance. Additional programs must be developed by the City and the City’s franchise waste hauler to support other organics waste disposal reduction efforts.

RECOMMENDED ACTION:

1. City Council conduct a public hearing; and
2. Declare that this Ordinance is exempt from the California Environmental Quality Act (CEQA) pursuant to State CEQA Guidelines Sections 15061(b)(3) and 15308 on the grounds that it can be seen with certainty that the enhanced solid waste regulations, as provided for in Ordinance No. 1116 will not have a significant effect on the environment and that the new requirements, which strengthen requirements for the handling of solid waste, represent actions by a regulatory agency (the City) for the protection of the environment; and
3. Introduce Ordinance No. 1116, entitled:

“AN ORDINANCE OF THE CITY COUNCIL OF THE CITY OF STANTON, CALIFORNIA, ADDING SECTION 6.06 OF THE STANTON MUNICIPAL CODE REQUIRING “MANDATORY ORGANIC WASTE DISPOSAL

REDUCTION” AND FINDING SAME EXEMPT FROM THE CALIFORNIA ENVIRONMENTAL QUALITY ACT;” and

4. Set said Ordinance for adoption at the January 11, 2022 regularly scheduled City Council meeting; and
5. Consider appointing two Council Members to serve on a solid waste procurement services ad-hoc subcommittee to review rate proposals from the City’s franchise waste hauler for compliance with the requirements of SB 1383, if needed.

BACKGROUND

California State Senate Bill No. 1383 (SB 1383), proposed by former State Senator Lara and signed into law by former Governor Brown on September 19, 2016, aims to reduce organic waste disposal by 75% and increase edible food recovery by 20%, by 2025. SB 1383 is the most significant waste reduction mandate to be adopted in the State of California in the last 30 years and requires all jurisdictions to adopt a mandatory organic recycling ordinance. This legislation, and the requisite local mandatory organics recycling ordinance, requires all businesses, residents, and multi-family apartments to have access to recycling programs that capture food scraps, landscaping waste and paper waste, among other organic waste materials, and divert these materials from landfills.

SB 1383 tasked the California Department of Resources Recycling and Recovery (CalRecycle), a State agency that administers the State’s waste and recycling programs, to develop prescriptive regulations to achieve SB 1383’s organic waste disposal goals by 2025. Over the last two years, CalRecycle conducted informal hearings with local governments and stakeholders to develop regulations to achieve the State’s organic waste reduction mandates. In November 2020, CalRecycle released the final regulations for SB 1383.

SB 1383 builds upon Assembly Bill 1826 (AB 1826), which went into effect on April 1, 2016. AB 1826 required any business generating two (2) or more cubic yards of any kind of solid waste per week, and multi-family properties with five or more units, to recycle their organic waste (under AB 1826, multi-family properties are only required to recycle landscaping waste and not food scraps). Additionally, AB 1826 required the City to implement an organic waste recycling program that included identifying non-compliant businesses that are required to recycle organic waste and notifying the businesses of these requirements.

The State of California requires that every city, county, and special district comply with the legislation with limited exceptions. SB 1383 requires all jurisdictions to implement a mandatory organic recycling ordinance based upon the State’s model ordinance. Failure to comply may subject the City to financial penalties imposed by the State. These new rules and regulations have already and will continue to cause fee increases on residents and businesses for solid waste disposal and recycling.

The City and the City's franchise waste hauler, CR&R, have been responding to these changes in State law. In response to AB 1826, CR&R began providing for the collection of organic materials on July 1, 2016 per the First Amendment to their Franchise agreement. The collection of organics for both residential and commercial customers was implemented using additional containers for the organics. These services were provided no cost to customers until April 1, 2021. On April 1, 2021, new service rates took effect and included switching from a two-cart system to a three-cart system (adding a third cart for recyclables) for residential accounts. For residential accounts, the combined additional fee for processing organics at the Anaerobic Digestion facility and for adding the third cart was \$3.40 per month. However, commercial rates were reduced from 10% to 15% depending on the type of service, and the rates for commercial recyclable and organics services were set at 75% of the rates charged for bins used for trash.

While the implementation of organics recycling by CR&R as early as July 2016 set the stage for the City's success for complying with AB 1826, SB 1383 requires 100% residential and business compliance with organics material diversion requirements by January 1, 2024 with an "educational period" between January 1, 2022 and January 1, 2024. SB 1383 also requires the City and CR&R to comply with several other new requirements as detailed below. Unfortunately, these additional requirements will cause short-term financial impacts to residents, businesses, and the City as described below.

ANALYSIS/JUSTIFICATION:

In order for the City to be compliant with the regulations established by SB 1383 and CalRecycle, the City is required to:

- Provide organic waste recycling services to all residents and businesses;
- Inspect and enforce compliance with SB 1383 by adopting an enforcement ordinance (Attachment A);
- Conduct outreach and education to all affected parties, including generators, haulers, facilities, and edible food recovery organizations;
- Implement an edible food recovery program that recovers edible food from the waste stream;
- Procure recycled organic waste products like compost, mulch, and renewable natural gas; and
- Maintain accurate and timely records of SB 1383 compliance for annual reporting requirements.

On January 1, 2022, CalRecycle's regulations will become enforceable.

However, regarding enforcement of mandatory organics reduction, there will be an "educational period" between January 1, 2022 and January 1, 2024, which will be used by the City and CR&R to transition from an "Opt-In" approach to an "Opt-Out" approach to recycling. The "Opt-In" approach entails customers taking the initiative to subscribe to mandatory recycling service. The "Opt-Out" approach entails providing all customers with recycling service unless they are able to opt-out through a waiver or exemption process

due to a lack of space or they do not generate enough recyclables.

Unfortunately, under AB 341 (MCR) and AB 1826 (MORe) which allowed for an “Opt-In” approach, the City’s compliance numbers have remained low even after outreach and education over the past few years. SB 1383 expands upon AB 341 and AB 1826 by now requiring enforcement of these laws.

For the City to remain compliant, the number of commercial accounts subscribing to organics service or documenting an alternative compliance method will need to improve significantly. The “Opt-Out” approach to recycling services will require commercial and multi-family to be provided recycling or organics recycling services.

Following Ordinance adoption, it is envisioned that CR&R will contact businesses and multi-family complexes with information on compliance and recommended levels of service. Recommended service levels will vary per waste generator. Alternative compliance options will also allow businesses and multi-family complexes to document alternative methods of compliance or request an exemption from the organics diversion requirements. The exemption process allows entities to be granted a waiver (“Opt-Out”) for limited space infrastructure or not meeting the solid waste generation thresholds. Unfortunately, there are limited circumstances where a business can demonstrate exemption, and therefore, will instead need to provide evidence of an acceptable alternative “in-house” organics collection and recycling program.

Another provision of SB 1383 mandates the need for an increase in edible food recovery. This law aims to assist with food scarcity and insecurity. Therefore, food generators, such as restaurants and supermarkets, are required to maximize the amount of edible food recovered. Along with other non-profits that provide this service, it is envisioned that CR&R can arrange with Abound Food Care (formerly Waste Not OC), a non-profit food recovery service, to provide the required food recovery service. CR&R currently contracts with Abound Food Care for other CR&R service areas. Abound Food Care is a non-profit. Regulations on these food recovery organizations are also included in Section 6.06.080.

While the April 1, 2021 rate adjustments provided for the continuation of organics recycling in the City via the organics bin, the rate adjustments did not include the necessary support from CR&R for implementation of the “Opt-Out” approach, review of waivers and exemptions, education and outreach, record keeping, and edible food recovery programs.

City staff met with CR&R earlier this month, and CR&R committed to provide a SB 1383-complaint rate proposal by the end of the month. The proposal will serve as the basis for an amendment to the solid waste franchise agreement, or optionally, an entirely restated franchise agreement. The proposal will include a dedicated CR&R recycling specialist and annual payments to the City to cover the cost of the Solid Waste Management Consultant contract awarded to MSW Consultants at the October 26, 2021 City Council meeting. After receipt of the cost proposal from CR&R, it may be necessary for City staff to enlist the assistance of a solid waste procurement services ad-hoc subcommittee made

up of two Council Members to review the rate proposal from CR&R and negotiate an amendment to or a restated franchise agreement to comply with the requirements of SB 1383. Therefore, one of the recommended actions is to form and appoint members to an ad-hoc committee, if needed.

The adoption of this Ordinance, as required by the State, will allow the City to issue administrative citations against businesses and residents that do not subscribe to State-mandated organics recycling programs. However, issuance of citations will remain at the discretion of City staff in the same way City staff has discretion to issue administrative citations for non-compliance with other chapters of the Municipal code. As described above, there is an “educational period” between January 1, 2022 and January 1, 2024 for implementation of the “Opt-Out” organics recycling program.

Obtaining recycling and organics recycling compliance for both commercial and multifamily sectors will provide the City the best protection from being fined by the State. The City is already in compliance for single-family residential as the “green cart” has included organics and green (or landscaping) waste since July 1, 2016, per the current solid waste agreement with CR&R.

FISCAL IMPACT:

Conducting outreach and education, enforcing the Ordinance, and implementing an edible food recovery program in conformance with the Ordinance will eventually have some financial impact on the City and its residents and businesses as described above because the cost of implementing the requirements of SB 1383 have not already been factored into CR&R’s rate schedule.

City staff does not anticipate a significant increase in staff time to identify infractions because, at least for residential curbside collection accounts, residential organics recycling carts are already being used. However, City staff may spend more time enforcing the ordinance and writing administrative citations against businesses that do not comply or do not demonstrate they are wholly or partially exempt from the requirements of SB 1383.

While not part of the proposed ordinance, compliance with SB 1383 may also require the City to increase its purchase of mulch and/or compost, which is a component of the regulations. CalRecycle has assigned minimum purchase amounts based on population. This was done to help fuel demand and create a market for the compost that will be generated as a result of these regulations. This may require a mid-year adjustment to the budget if the City is not meeting the required purchase minimum.

ENVIRONMENTAL IMPACT:

This proposed Ordinance is exempt from the California Environmental Quality Act (CEQA) pursuant to State CEQA Guidelines Sections 15061(b)(3) and 15308 on the grounds that it can be seen with certainty that the enhanced solid waste regulations, as provided for in Ordinance No. 1116, will not have a significant effect on the environment and that the new requirements, which strengthen requirements for the handling of solid waste, represent actions by a regulatory agency (the City) for the protection of the environment.

PUBLIC NOTIFICATION:

Posted at three public places, and made public through the agenda-posting process.

STRATEGIC PLAN:

5 – Provide a High Quality of Life

Prepared by:

/s/ Joe Ames

Joe Ames, P.E. T.E.
Public Works Director/City Engineer

Reviewed by:

/s/ HongDao Nguyen

HongDao Nguyen
City Attorney

Reviewed by:

/s/ Michelle Bannigan

Michelle Bannigan
Finance Director

Approved by:

/s/ Jarad L. Hildenbrand

Jarad L. Hildenbrand
City Manager

ATTACHMENTS:

A. Draft Ordinance No. 1116

AN ORDINANCE OF THE CITY COUNCIL OF THE CITY OF STANTON, CALIFORNIA, ADDING SECTION 6.06 OF THE STANTON MUNICIPAL CODE REQUIRING “MANDATORY ORGANIC WASTE DISPOSAL REDUCTION” AND FINDING SAME EXEMPT FROM THE CALIFORNIA ENVIRONMENTAL QUALITY ACT

WHEREAS, the City of Stanton, as a general law city, is authorized by Article XI, Section 7 of the California Constitution to make and enforce within its limits all local, policy, sanitary and other ordinances and regulations not in conflict in general laws; and

WHEREAS, the purpose of this Ordinance is to amend existing City codes related to integrated waste management necessary to comply with State law, specifically State Senate Bill 1383 regulations; and

WHEREAS, the City Council of the City of Stanton hereby finds portions of State Senate Bill 1383 to be an unfunded State mandate, which has and will cause solid waste disposal rates to increase in order to comply with State law; and

WHEREAS, all legal prerequisites have occurred prior to the adoption of this Ordinance.

NOW, THEREFORE, THE CITY COUNCIL OF THE CITY OF STANTON DOES ORDAIN AS FOLLOWS:

SECTION 1: The City Council finds that all the facts, findings and conclusions set forth above in this Ordinance are true and correct.

SECTION 2: The City Council finds that this Ordinance is exempt from the California Environmental Quality Act (CEQA) pursuant to State CEQA Guidelines Sections 15061(b)(3) and 15308 on the grounds that it can be seen with certainty that the enhanced solid waste regulations, as provided for in Ordinance No. 1116 will not have a significant effect on the environment and that the new requirements, which strengthen requirements for the handling of solid waste, represent actions by a regulatory agency (the City) for the protection of the environment.

SECTION 3: Section 6.06 of the Stanton Municipal Code is hereby added to read as follows:

Mandatory Organic Waste Disposal Reduction Ordinance

6.06.010. PURPOSE AND FINDINGS

The City of Stanton finds and declares:

- (a) State recycling law, Assembly Bill 939 of 1989 and the California Integrated Waste Management Act of 1989 (California Public Resources Code section 40000, *et seq.*, as amended, supplemented, superseded, and replaced from time to time), requires cities and counties to reduce, reuse, and recycle (including composting)

Solid Waste generated in their cities to the maximum extent feasible before any incineration or landfill disposal of waste, to conserve water, energy, and other natural resources, and to protect the environment.

- (b) State recycling law, Assembly Bill 341 of 2011 (approved by the Governor of the State of California on October 5, 2011, which amended Sections 41730, 41731, 41734, 41735, 41736, 41800, 42926, 44004, and 50001 of, and added Sections 40004, 41734.5, and 41780.01 and Chapter 12.8 (commencing with Section 42649) to Part 3 of Division 30 of, and added and repealed Section 41780.02 of, the Public Resources Code, as amended, supplemented, superseded and replaced from time to time), places requirements on businesses and Multi-Family property owners that generate a specified threshold amount of Solid Waste to arrange for recycling services and requires cities to implement a mandatory commercial recycling program.
- (c) State organics recycling law, Assembly Bill 1826 of 2014 (approved by the Governor of the State of California on September 28, 2014, which added Chapter 12.9 (commencing with Section 42649.8) to Part 3 of Division 30 of the Public Resources Code, relating to Solid Waste, as amended, supplemented, superseded, and replaced from time to time), requires businesses and Multi-Family property owners that generate a specified threshold amount of Solid Waste, recycling, and Organic Waste per week to arrange for recycling services for that waste, requires cities to implement a recycling program to divert Organic Waste from businesses subject to the law, and requires cities to implement a mandatory commercial organics recycling program.
- (d) SB 1383, the Short-lived Climate Pollutant Reduction Act of 2016, requires CalRecycle to develop regulations to reduce organics in landfills as a source of methane. The regulations place requirements on multiple entities including cities, residential households, Commercial Businesses and business owners, Commercial Edible Food Generators, haulers, Self-Haulers, Food Recovery Organizations, and Food Recovery Services to support achievement of statewide Organic Waste disposal reduction targets.
- (e) SB 1383, the Short-lived Climate Pollutant Reduction Act of 2016, requires cities to adopt and enforce an ordinance or enforceable mechanism to implement relevant provisions of SB 1383 Regulations. This ordinance will also help reduce food insecurity by requiring Commercial Edible Food Generators to arrange to have the maximum amount of their Edible Food, that would otherwise be disposed, be recovered for human consumption.
- (f) Requirements in this ordinance are consistent with other adopted goals and policies of the City.

6.06.020. TITLE OF ORDINANCE

This chapter shall be entitled "Mandatory Organic Waste Disposal Reduction Ordinance".

6.06.030. DEFINITIONS

- (a) “Blue Container” has the same meaning as in 14 CCR Section 18982.2(a)(5) and shall be used for the purpose of storage and collection of Source Separated Recyclable Materials or Source Separated Blue Container Organic Waste.
- (b) “CalRecycle” means California's Department of Resources Recycling and Recovery, which is the department designated with responsibility for developing, implementing, and enforcing SB 1383 Regulations on Cities (and others).
- (c) “California Code of Regulations” or “CCR” means the State of California Code of Regulations. CCR references in this ordinance are preceded with a number that refers to the relevant Title of the CCR (e.g., “14 CCR” refers to Title 14 of CCR).
- (d) “City Enforcement Official” means the city manager or his or her designee in charge or their authorized Designee(s) who is/are partially or whole responsible for enforcing the ordinance.
- (e) “Commercial Business” or “Commercial” means a firm, partnership, proprietorship, joint-stock company, corporation, or association, whether for-profit or nonprofit, strip mall, industrial facility, or a multifamily residential dwelling, or as otherwise defined in 14 CCR section 18982(a)(6). A Multi-Family Residential Dwelling that consists of fewer than five (5) units is not a Commercial Business for purposes of implementing this ordinance.
- (f) “Commercial Edible Food Generator” includes a Tier One Commercial Edible Food Generator or a Tier Two Commercial Edible Food Generator as defined in Sections 3(iii) and 3(jjj) of this ordinance or as otherwise defined in 14 CCR section 18982(a)(73) and (a)(74). For the purposes of this definition, Food Recovery Organizations and Food Recovery Services are not Commercial Edible Food Generators pursuant to 14 CCR section 18982(a)(7).
- (g) “Compliance Reviews” means reviews of records by the City to determine compliance with this ordinance.
- (h) “Community Composting” means any activity that composts green material, agricultural material, food material, and vegetative food material, alone or in combination, and the total amount of feedstock and Compost on-site at any one time does not exceed 100 cubic yards and 750 square feet, as specified in 14 CCR section 17855(a)(4); or, as otherwise defined by 14 CCR section 18982(a)(8).
- (i) “Compost” has the same meaning as in 14 CCR section 17896.2(a)(4), which stated, as of the effective date of this ordinance, that “Compost” means the product resulting from the controlled biological decomposition of organic Solid Wastes that are Source Separated from the municipal Solid Waste stream, or which are separated at a centralized facility.

- (j) “Compostable Plastics” or “Compostable Plastic” means plastic materials that meet the ASTM D6400 standard for compostability, or as otherwise described in 14 CCR Section 18984.1(a)(1)(A) or 18984.2(a)(1)(C).
- (k) “Container Contamination” or “Contaminated Container” means a container, regardless of color, that contains Prohibited Container Contaminants, or as otherwise defined in 14 CCR section 18982(a)(55).
- (l) “C&D” means construction and demolition debris.
- (m) “Designee” means an entity that the City contracts with or otherwise arranges to carry out any of the City’s responsibilities of this ordinance as authorized in 14 CCR section 18981.2. A Designee may be a government entity, a hauler, a private entity, or a combination of those entities.
- (n) “Edible Food” means food intended for human consumption, or as otherwise defined in 14 CCR section 18982(a)(18). For the purposes of this ordinance or as otherwise defined in 14 CCR section 18982(a)(18), “Edible Food” is not Solid Waste if it is recovered and not discarded. Nothing in this ordinance or in 14 CCR, Division 7, Chapter 12 requires or authorizes the Recovery of Edible Food that does not meet the food safety requirements of the California Retail Food Code.
- (o) “Enforcement Action” or “Enforcement Actions” means an action or actions of the City to address non-compliance with this ordinance including, but not limited to, issuing administrative citations, fines, penalties, or using other remedies.
- (p) “Excluded Waste” means hazardous substance, hazardous waste, infectious waste, designated waste, volatile, corrosive, medical waste, infectious, regulated radioactive waste, and toxic substances or material that facility operator(s), which receive materials from the City and its generators, reasonably believe(s) would, as a result of or upon acceptance, transfer, processing, or disposal, be a violation of local, State, or federal law, regulation, or ordinance, including: land use restrictions or conditions, waste that cannot be disposed of in Class III landfills or accepted at the facility by permit conditions, waste that in the City’s, or its Designee’s reasonable opinion would present a significant risk to human health or the environment, cause a nuisance or otherwise create or expose the City, or its Designee, to potential liability; but not including de minimis volumes or concentrations of waste of a type and amount normally found in Single-Family or Multi-Family Solid Waste after implementation of programs for the safe collection, processing, recycling, treatment, and disposal of batteries and paint in compliance with California Public Resources Code sections 41500 and 41802.
- (q) “Food Distributor” means a company that distributes food to entities including, but not limited to, Supermarkets and Grocery Stores, or as otherwise defined in 14 CCR section 18982(a)(22).
- (r) “**Food facility**” has the same meaning as in section 113789 of the Health and Safety Code, as may be amended from time to time, and means a permanent

or temporary operation that stores, prepares, packages, serves, vends, or otherwise provides food for human consumption at the retail level. A food facility includes an operation where food is consumed on or off the premises, regardless of whether there is a charge for the food. A food facility also includes a place used in conjunction with the operations described in this section including, but not limited to, storage facilities for food-related utensils, equipment, and materials. Examples of a food facility includes, but is not limited to, school cafeterias, restricted food service facilities, most licensed health care facilities, commissaries, mobile food facilities, mobile support units, vending machines, certified farmers' markets, farm stands, fisherman's markets, microenterprise home kitchen operations, catering operations, and host facilities. Food facility does not include any of the following:

- (1) A cooperative arrangement wherein no permanent facilities are used for storing or handling food.
- (2) A private home when used for private, noncommercial purposes or when used as a registered or permitted cottage food operation.
- (3) A church, private club, or other nonprofit association that gives or sells food to its members and guests, and not to the general public, at an event that occurs not more than three (3) days in any ninety (90) day period.
- (4) A for-profit entity that gives or sells food at an event that occurs not more than three (3) days in a ninety (90) day period for the benefit of a nonprofit association, if the for-profit entity receives no monetary benefit, other than that resulting from recognition from participating in an event.
- (5) A premises set aside for wine tasting, or beer tasting, regardless of whether there is a charge for the wine or beer tasting if no other beverage, except for bottles of wine or beer and prepackaged not potentially hazardous beverages, are offered for sale or for onsite consumption and no food, except for crackers, pretzels, or prepackaged food that is not potentially hazardous food is offered for sale or for onsite consumption.
- (6) An outlet or location, operated by a producer, selling or offering for sale only whole produce grown by the producer or shell eggs, or both, provided the sales are conducted at an outlet or location controlled by the producer.
- (7) A commercial food processing establishment.
- (8) A child day care facility.
- (9) A community care facility.
- (10) A residential care facility for the elderly.
- (11) A residential care facility for the chronically ill.
- (12) An intermediate care facility for the developmentally disabled.
- (13) A community food producer.
- (14) A limited-service charitable feeding operation.

- (s) “Food Recovery” means actions to collect and distribute food for human consumption that otherwise would be disposed, or as otherwise defined in 14 CCR section 18982(a)(24).
- (t) “Food Recovery Organization” means an entity that engages in the collection or receipt of Edible Food from Commercial Edible Food Generators and distributes that Edible Food to the public for Food Recovery either directly or through other entities or as otherwise defined in 14 CCR section 18982(a)(25), including, but not limited to:
- (1) A food bank as defined in Health and Safety Code section 113783;
 - (2) A nonprofit charitable organization as defined in Health and Safety Code section 113841; and
 - (3) A nonprofit charitable temporary Food Facility as defined in Health and Safety Code section 113842 .
 - (4) A Food Recovery Organization is not a Commercial Edible Food Generator for the purposes of this ordinance and implementation of 14 CCR, Division 7, Chapter 12 pursuant to 14 CCR section 18982(a)(7).
 - i. If the definition in 14 CCR section 18982(a)(25) for Food Recovery Organization differs from this definition, the definition in 14 CCR section 18982(a)(25) shall apply to this ordinance.
- (u) “Food Recovery Service” means a person or entity that collects and transports Edible Food from a Commercial Edible Food Generator to a Food Recovery Organization or other entities for Food Recovery, or as otherwise defined in 14 CCR section 18982(a)(26). A Food Recovery Service is not a Commercial Edible Food Generator for the purposes of this ordinance and implementation of 14 CCR, Division 7, Chapter 12 pursuant to 14 CCR section 18982(a)(7).
- (v) “Food Scraps” means all food such as, but not limited to, fruits, vegetables, meat, poultry, seafood, shellfish, bones, rice, beans, pasta, bread, cheese, and eggshells. Food Scraps excludes fats, oils, and grease when such materials are Source Separated from other Food Scraps.
- (w) “Food Service Provider” means an entity primarily engaged in providing food services to institutional, governmental, Commercial, or industrial locations of others based on contractual arrangements with these types of organizations, or as otherwise defined in 14 CCR section 18982(a)(27).
- (x) “Food-Soiled Paper” is compostable paper material that has come in contact with food or liquid, such as, but not limited to, compostable paper plates, paper coffee cups, napkins, pizza boxes, and milk cartons.
- (y) “Food Waste” means Food Scraps, Food-Soiled Paper, and Compostable Plastics

- (z) “Gray Container” has the same meaning as in 14 CCR section 18982.2(a)(28) and shall be used for the purpose of storage and collection of Gray Container Waste.
- (aa) “Gray Container Waste” means Solid Waste that is collected in a Gray Container that is part of a three-container Organic Waste collection service that prohibits the placement of Organic Waste in the Gray Container as specified in 14 CCR Sections 18984.1(a) and (b), or as otherwise defined in 14 CCR Section 17402(a)(6.5).
- (bb) “Green Container” has the same meaning as in 14 CCR Section 18982.2(a)(29) and shall be used for the purpose of storage and collection of Source Separated Green Container Organic Waste.
- (cc) “Grocery Store” means a store primarily engaged in the retail sale of canned food; dry goods; fresh fruits and vegetables; fresh meats, fish, and poultry; and any area that is not separately owned within the store where the food is prepared and served, including a bakery, deli, and meat and seafood departments, or as otherwise defined in 14 CCR section 18982(a)(30).
- (dd) “Hauler Route” means the designated itinerary or sequence of stops for each segment of the City’s collection service area, or as otherwise defined in 14 CCR section 18982(a)(31.5).
- (ee) “Inspection” means a site visit where a City reviews records, containers, and an entity’s collection, handling, recycling, or landfill disposal of Organic Waste or Edible Food handling to determine if the entity is complying with requirements set forth in this ordinance, or as otherwise defined in 14 CCR section 18982(a)(35).
- (ff) “Large Event” means an event, including, but not limited to, a sporting event or a flea market, that charges an admission price, or is operated by a local agency, and serves an average of more than 2,000 individuals per day of operation of the event, at a location that includes, but is not limited to, a public, nonprofit, or privately owned park, parking lot, golf course, street system, or other open space when being used for an event. If the definition in 14 CCR section 18982(a)(38) differs from this definition, the definition in 14 CCR section 18982(a)(38) shall apply to this ordinance.
- (gg) “Large Venue” means a permanent venue facility that annually seats or serves an average of more than 2,000 individuals within the grounds of the facility per day of operation of the venue facility. For purposes of this ordinance and implementation of 14 CCR, Division 7, Chapter 12, a venue facility includes, but is not limited to, a public, nonprofit, or privately owned or operated stadium, amphitheater, arena, hall, amusement park, conference or civic center, zoo, aquarium, airport, racetrack, horse track, performing arts center, fairground, museum, theater, or other public attraction facility. For purposes of this ordinance and implementation of 14 CCR, Division 7, Chapter 12, a site under common ownership or control that includes more than one Large Venue that is contiguous with other Large Venues

in the site, is a single Large Venue. If the definition in 14 CCR section 18982(a)(39) differs from this definition, the definition in 14 CCR section 18982(a)(39) shall apply to this ordinance.

- (hh) “Local Education Agency” means a school district, charter school, or county office of education that is not subject to the control of city or county regulations related to Solid Waste, or as otherwise defined in 14 CCR section 18982(a)(40).
- (ii) “Multi-Family Residential Dwelling” or “Multi-Family” means of, from, or pertaining to residential premises with five (5) or more dwelling units. Multi-Family premises do not include hotels, motels, or other transient occupancy facilities, which are considered Commercial Businesses.
- (jj) “Non-Organic Recyclables” means non-putrescible and non-hazardous recyclable wastes including but not limited to bottles, cans, metals, plastics and glass, or as otherwise defined in 14 CCR Section 18982(a)(43).
- (kk) “Notice of Violation” means a notice that a violation has occurred that includes a compliance date to avoid an action to seek penalties, or as otherwise defined in 14 CCR section 18982(a)(45) or further explained in 14 CCR section 18995.4.
- (ll) “Organic Waste” means Solid Wastes containing material originated from living organisms and their metabolic waste products, including but not limited to food, green material, landscape and pruning waste, organic textiles and carpets, lumber, wood, Paper Products, Printing and Writing Papers, manure, biosolids, digestate, and sludges or as otherwise defined in 14 CCR section 18982(a)(46). Biosolids and digestate are as defined by 14 CCR section 18982(a).
- (mm) “Organic Waste Generator” means a person or entity that is responsible for the initial creation of Organic Waste, or as otherwise defined in 14 CCR section 18982(a)(48).
- (nn) “Paper Products” include, but are not limited to, paper janitorial supplies, cartons, wrapping, packaging, file folders, hanging files, corrugated boxes, tissue, and toweling, or as otherwise defined in 14 CCR section 18982(a)(51).
- (oo) “Printing and Writing Papers” shall include, but are not limited to, copy, xerographic, watermark, cotton fiber, offset, forms, computer printout paper, white wove envelopes, manila envelopes, book paper, note pads, writing tablets, newsprint, and other uncoated writing papers, posters, index cards, calendars, brochures, reports, magazines, and publications, or as otherwise defined in 14 CCR section 18982(a)(54).
- (pp) “Prohibited Container Contaminants” means the following: (i) discarded materials placed in the Blue Container that are not identified as acceptable Source Separated Recyclable Materials for the City’s Blue Container; (ii) discarded materials placed in the Green Container that are not identified as acceptable

Source Separated Green Container Organic Waste for the City's Green Container; (iii) discarded materials placed in the Gray Container that are acceptable Source Separated Recyclable Materials and/or Source Separated Green Container Organic Wastes to be placed in City's Green Container and/or Blue Container; and, (iv) Excluded Waste placed in any container.

- (qq) "Recovered Organic Waste Product" means products made from California, landfill-diverted recovered Organic Waste processed in a permitted or otherwise authorized facility, or as otherwise defined in 14 CCR section 18982(a)(60).
- (rr) "Recovery" means any activity or process described in 14 CCR section 18983.1(b), or as otherwise defined in 14 CCR section 18982(a)(49).
- (ss) "Recycled-Content Paper" means Paper Products and Printing and Writing Papers that consists of at least 30 percent, by fiber weight, postconsumer fiber, or as otherwise defined in 14 CCR section 18982(a)(61).
- (tt) "Restaurant" means an establishment primarily engaged in the retail sale of food and drinks for on-premises or immediate consumption, or as otherwise defined in 14 CCR section 18982(a)(64).
- (uu) "Route Review" means a visual inspection of containers along a Hauler Route for the purpose of determining Container Contamination, and may include mechanical inspection methods such as the use of cameras, or as otherwise defined in 14 CCR section 18982(a)(65).
- (vv) "SB 1383" means Senate Bill 1383 of 2016 approved by the Governor on September 19, 2016, which added Sections 39730.5, 39730.6, 39730.7, and 39730.8 to the Health and Safety Code, and added Chapter 13.1 (commencing with Section 42652) to Part 3 of Division 30 of the Public Resources Code, establishing methane emissions reduction targets in a statewide effort to reduce emissions of short-lived climate pollutants as amended, supplemented, superseded, and replaced from time to time.
- (ww) "SB 1383 Regulations" means or refers to, for the purposes of this ordinance, the Short-Lived Climate Pollutants: Organic Waste Reduction regulations developed by CalRecycle and adopted in 2020 that created 14 CCR, Division 7, Chapter 12 and amended portions of regulations of 14 CCR and 27 CCR.
- (xx) "Self-Hauler" means a person, who hauls Solid Waste, Organic Waste or recyclable material he or she has generated to another person. Self-Hauler also includes a person who back-hauls waste, or as otherwise defined in 14 CCR section 18982(a)(66). Back-haul means generating and transporting Organic Waste to a destination owned and operated by the generator using the generator's own employees and equipment, or as otherwise defined in 14 CCR section 18982(a)(66)(A).

- (yy) "Single-Family" means of, from, or pertaining to any residential premises with fewer than five (5) units.
- (zz) "Solid Waste" has the same meaning as defined in State Public Resources Code section 40191, which defines Solid Waste as all putrescible and non-putrescible solid, semisolid, and liquid wastes, including garbage, trash, refuse, paper, rubbish, ashes, industrial wastes, demolition and construction wastes, abandoned vehicles and parts thereof, discarded home and industrial appliances, dewatered, treated, or chemically fixed sewage sludge which is not hazardous waste, manure, vegetable or animal solid and semisolid wastes, and other discarded solid and semisolid wastes, with the exception that Solid Waste does not include any of the following wastes:
- (1) Hazardous waste, as defined in the State Public Resources Code section 40141.
 - (2) Radioactive waste regulated pursuant to the State Radiation Control Law (Chapter 8 (commencing with Section 114960) of Part 9 of Division 104 of the State Health and Safety Code).
 - (3) Medical waste regulated pursuant to the State Medical Waste Management Act (Part 14 (commencing with Section 117600) of Division 104 of the State Health and Safety Code). Untreated medical waste shall not be disposed of in a Solid Waste landfill, as defined in State Public Resources Code section 40195.1. Medical waste that has been treated and deemed to be Solid Waste shall be regulated pursuant to Division 30 of the State Public Resources Code.
- (aaa) "Source Separated" means materials, including commingled recyclable materials, that have been separated or kept separate from the Solid Waste stream, at the point of generation, for the purpose of additional sorting or processing those materials for recycling or reuse in order to return them to the economic mainstream in the form of raw material for new, reused, or reconstituted products, which meet the quality standards necessary to be used in the marketplace, or as otherwise defined in 14 CCR section 17402.5(b)(4). For the purposes of the ordinance, Source Separated shall include separation of materials by the generator, property owner, property owner's employee, property manager, or property manager's employee into different containers for the purpose of collection such that Source Separated materials are separated from Gray Container Waste or other Solid Waste for the purposes of collection and processing.
- (bbb) "Source Separated Blue Container Organic Waste" means Source Separated Organic Wastes that can be placed in a Blue Container that is limited to the collection of those Organic Wastes and Non-Organic Recyclables as defined in Section 18982(a)(43), or as otherwise defined by Section 17402(a)(18.7).

- (ccc) "Source Separated Green Container Organic Waste" means Source Separated Organic Waste that can be placed in a Green Container that is specifically intended for the separate collection of Organic Waste by the generator, excluding Source Separated Blue Container Organic Waste, carpets, Non-Compostable Paper, and textiles.
- (ddd) "Source Separated Recyclable Materials" means Source Separated Non-Organic Recyclables and Source Separated Blue Container Organic Waste.
- (eee) "State" means the State of California.
- (fff) "Supermarkets" means a full-line, self-service retail store with gross annual sales of two million dollars (\$2,000,000), or more, and which sells a line of dry grocery, canned goods, or nonfood items and some perishable items, or as otherwise defined in 14 CCR section 18982(a)(71).
- (ggg) "Tier One Commercial Edible Food Generator" means a Commercial Edible Food Generator that is one of the following:
- (1) Supermarket.
 - (2) Grocery Store with a total facility size equal to or greater than 10,000 square feet.
 - (3) Food Service Provider.
 - (4) Food Distributor.
 - (5) Wholesale Food Vendor.
 - i. If the definition in 14 CCR section 18982(a)(73) of Tier One Commercial Edible Food Generator differs from this definition, the definition in 14 CCR section 18982(a)(73) shall apply to this ordinance.
- (hhh) "Tier Two Commercial Edible Food Generator" means a Commercial Edible Food Generator that is one of the following:
- (1) Restaurant with 250 or more seats, or a total facility size equal to or greater than 5,000 square feet.
 - (2) Hotel with an on-site Food Facility and 200 or more rooms.
 - (3) Health facility with an on-site Food Facility and 100 or more beds.
 - (4) Large Venue.
 - (5) Large Event.

- (6) A State agency with a cafeteria with 250 or more seats or total cafeteria facility size equal to or greater than 5,000 square feet.
- (7) A Local Education Agency facility with an on-site Food Facility.
 - i. If the definition in 14 CCR section 18982(a)(74) of Tier Two Commercial Edible Food Generator differs from this definition, the definition in 14 CCR section 18982(a)(74) shall apply to this ordinance.
- (iii) “Wholesale Food Vendor” means a business or establishment engaged in the merchant wholesale distribution of food, where food (including fruits and vegetables) is received, shipped, stored, prepared for distribution to a retailer, warehouse, distributor, or other destination, or as otherwise defined in 14 CCR section 189852(a)(76).

6.06.040. REQUIREMENTS FOR SINGLE-FAMILY GENERATORS

Single-Family Organic Waste Generators shall comply with the following requirements:

- (a) Shall subscribe to City’s Organic Waste collection services for all Organic Waste generated as described below in Section 4(b). City shall have the right to review the number and size of a generator’s containers to evaluate adequacy of capacity provided for each type of collection service for proper separation of materials and containment of materials; and, Single-Family generators shall adjust its service level for its collection services as requested by the City. Generators may additionally manage their Organic Waste by preventing or reducing their Organic Waste, managing Organic Waste on site, and/or using a Community Composting site pursuant to 14 CCR section 18984.9(c).
- (b) Shall participate in the City’s Organic Waste collection service(s) by placing designated materials in designated containers as described below, and shall not place Prohibited Container Contaminants in collection containers.
 - (1) Generator shall place Source Separated Green Container Organic Waste, including Food Waste, in the Green Container; Source Separated Recyclable Materials in the Blue Container; and Gray Container Waste in the Gray Container. Generators shall not place materials designated for the Gray Container into the Green Container or Blue Container..

6.06.050. REQUIREMENTS FOR COMMERCIAL BUSINESSES

Generators that are Commercial Businesses, including Multi-Family Residential Dwellings, shall:

- (a) Subscribe to City’s three-container collection services and comply with requirements of those services as described below in Section 6(b), City shall have the right to review the number and size of a generator’s containers and frequency

of collection to evaluate adequacy of capacity provided for each type of collection service for proper separation of materials and containment of materials; and, Commercial Businesses shall adjust their service level for their collection services as requested by the City.

(b) Participate in the City's Organic Waste collection service(s) by placing designated materials in designated containers as described below.

(1) Generator shall place Source Separated Green Container Organic Waste, including Food Waste, in the Green Container; Source Separated Recyclable Materials in the Blue Container; and Gray Container Waste in the Gray Container. Generator shall not place materials designated for the Gray Container into the Green Container or Blue Container.

(c) Supply and allow access to adequate number, size and location of collection containers with sufficient labels or colors (conforming with Sections 6(d)(1) and 6(d)(2) below) for employees, contractors, tenants, and customers, consistent with City's Blue Container, Green Container, and Gray Container collection service or, if self-hauling, per the Commercial Businesses' instructions to support its compliance with its self-haul program, in accordance with Section 12.

(d) Excluding Multi-Family Residential Dwellings, provide containers for the collection of Source Separated Green Container Organic Waste and Source Separated Recyclable Materials in all indoor and outdoor areas where disposal containers are provided for customers, for materials generated by that business. Such containers do not need to be provided in restrooms. If a Commercial Business does not generate any of the materials that would be collected in one type of container, then the business does not have to provide that particular container in all areas where disposal containers are provided for customers. Pursuant to 14 CCR Section 18984.9(b), the containers provided by the business shall have either:

(1) A body or lid that conforms with the container colors provided through the collection service provided by the City, with either lids conforming to the color requirements or bodies conforming to the color requirements or both lids and bodies conforming to color requirements. A Commercial Business is not required to replace functional containers, including containers purchased prior to January 1, 2022, that do not comply with the requirements of the subsection prior to the end of the useful life of those containers, or prior to January 1, 2036, whichever comes first.

(2) Container labels that include language or graphic images, or both, indicating the primary material accepted and the primary materials prohibited in that container, or containers with imprinted text or graphic images that indicate the primary materials accepted and primary materials prohibited in the container. Pursuant 14 CCR Section 18984.8, the container labeling requirements are required on new containers commencing January 1, 2022.

- (e) Multi-Family Residential Dwellings are not required to comply with container placement requirements or labeling requirement in Section 6(d) pursuant to 14 CCR Section 18984.9(b).
- (f) To the extent practical through education, training, Inspection, and/or other measures, excluding Multi-Family Residential Dwellings, prohibit employees from placing materials in a container not designated for those materials per the City's Blue Container, Green Container, and Gray Container collection service or, if self-hauling, per the Commercial Businesses' instructions to support its compliance with its self-haul program, in accordance with 6.04.070 and 6.06.090.
- (g) Excluding Multi-Family Residential Dwellings, periodically inspect Blue Containers, Green Containers, and Gray Containers for contamination and inform employees if containers are contaminated and of the requirements to keep contaminants out of those containers pursuant to 14 CCR Section 18984.9(b)(3).
- (h) Annually provide information to employees, contractors, tenants, and customers about Organic Waste Recovery requirements and about proper sorting of Source Separated Green Container Organic Waste and Source Separated Recyclable Materials.
- (i) Provide education information before or within fourteen (14) days of occupation of the premises to new tenants that describes requirements to keep Source Separated Green Container Organic Waste and Source Separated Recyclable Materials separate from Gray Container Waste (when applicable) and the location of containers and the rules governing their use at each property.
- (j) Provide or arrange access for City or its agent to their properties during all Inspections conducted in accordance with Section 16 of this ordinance to confirm compliance with the requirements of this ordinance.
- (k) Nothing in this Section prohibits a generator from preventing or reducing waste generation, managing Organic Waste on site, or using a Community Composting site pursuant to 14 CCR section 18984.9(c).
- (l) Commercial Businesses that are Tier One Commercial Edible Food Generators or Tier Two Commercial Edible Food Generators shall comply with Food Recovery requirements, pursuant to Section 6.

6.06.060. WAIVERS FOR GENERATORS

- (a) De Minimis Waivers. The City may waive a Commercial Business' obligation (including Multi-Family Residential Dwellings) to comply with some or all of the Organic Waste requirements of this ordinance if the Commercial Business provides documentation that the business generates below a certain amount of Organic Waste material as described in Section 8(a)(2) below. Commercial Businesses requesting a de minimis waiver shall:

- (1) Submit an application specifying the services that they are requesting a waiver from and provide documentation as noted in Section 8(a)(2) below.
- (2) Provide documentation that either:
 - (A) The Commercial Business' total Solid Waste collection service is two cubic yards or more per week and Organic Waste subject to collection in a Blue Container or Green Container comprises less than 20 gallons per week per applicable container of the business' total waste; or,
 - (B) The Commercial Business' total Solid Waste collection service is less than two cubic yards per week and Organic Waste subject to collection in a Blue Container or Green Container comprises less than 10 gallons per week per applicable container of the business' total waste.
- (3) Notify the City if circumstances change such that Commercial Business's Organic Waste exceeds threshold required for waiver, in which case waiver will be rescinded.
- (4) Provide written verification of eligibility for de minimis waiver every 5 years, if the City has approved de minimis waiver.

(b) Physical Space Waivers. The City may waive a Commercial Business' or property owner's obligations (including Multi-Family Residential Dwellings) to comply with some or all of the recyclable materials and/or Organic Waste collection service requirements if the City has evidence from its own staff, a hauler, licensed architect, or licensed engineer demonstrating that the premises lacks adequate space for the collection containers required for compliance with the Organic Waste collection requirements of this ordinance.

A Commercial Business or property owner may request a physical space waiver through the following process:

- (1) Submit an application form specifying the type(s) of collection services for which they are requesting a compliance waiver.
- (2) Provide documentation that the premises lacks adequate space for Blue Containers and/or Green Containers including documentation from its hauler, licensed architect, or licensed engineer.
- (3) Provide written verification to the City that it is still eligible for physical space waiver every five years, if the City has approved application for a physical space waiver.

(c) Collection Frequency Waiver. The City, at its discretion and in accordance with 14 CCR Section 18984.11(a)(3), may allow the owner or tenant of any residence,

premises, business establishment or industry that subscribes to the City's three-container Organic Waste collection service to arrange for the collection of their Blue Container, Gray Container, or both once every fourteen days, rather than once per week.

6.06.070. REQUIREMENTS FOR COMMERCIAL EDIBLE FOOD GENERATORS

- (a) Tier One Commercial Edible Food Generators must comply with the requirements of this Section 6 commencing January 1, 2022, and Tier Two Commercial Edible Food Generators must comply commencing January 1, 2024, pursuant to 14 CCR section 18991.3.
- (b) Large Venue or Large Event operators not providing food services, but allowing for food to be provided by others, shall require Food Facilities operating at the Large Venue or Large Event to comply with the requirements of this Section, commencing January 1, 2024.
- (c) Commercial Edible Food Generators shall comply with the following requirements:
 - (1) Arrange to recover the maximum amount of Edible Food that would otherwise be disposed.
 - (2) Contract with, or enter into a written agreement with Food Recovery Organizations or Food Recovery Services for: (i) the collection of Edible Food for Food Recovery; or, (ii) acceptance of the Edible Food that the Commercial Edible Food Generator self-hauls to the Food Recovery Organization for Food Recovery.
 - (3) Shall not intentionally spoil Edible Food that is capable of being recovered by a Food Recovery Organization or a Food Recovery Service.
 - (4) Allow City's designated enforcement entity or designated third party enforcement entity to access the premises and review records pursuant to 14 CCR section 18991.4.
 - (5) Keep records that include the following information, or as otherwise specified in 14 CCR section 18991.4:
 - i. A list of each Food Recovery Service or Food Recovery Organization that collects or receives its Edible Food pursuant to a contract or written agreement established under 14 CCR section 18991.3(b).
 - ii. A copy of all contracts or written agreements established under 14 CCR section 18991.3(b).
 - iii. A record of the following information for each of those Food Recovery Services or Food Recovery Organizations:

- A. The name, address and contact information of the Food Recovery Service or Food Recovery Organization.
 - B. The types of food that will be collected by or self-hauled to the Food Recovery Service or Food Recovery Organization.
 - C. The established frequency that food will be collected or self-hauled.
 - D. The quantity of food, measured in pounds recovered per month, collected or self-hauled to a Food Recovery Service or Food Recovery Organization for Food Recovery.
- (d) Nothing in this ordinance shall be construed to limit or conflict with the protections provided by the California Good Samaritan Food Donation Act of 2017, the Federal Good Samaritan Act, or share table and school food donation guidance pursuant to Senate Bill 557 of 2017 (approved by the Governor of the State of California on September 25, 2017, which added Article 13 [commencing with section 49580] to Chapter 9 of Part 27 of Division 4 of Title 2 of the Education Code, and to amend Health and Safety Code section 114079, relating to food safety, as amended, supplemented, superseded and replaced from time to time).

6.06.080. REQUIREMENTS FOR FOOD RECOVERY ORGANIZATIONS AND SERVICES

- (a) Food Recovery Services collecting or receiving Edible Food directly from Commercial Edible Food Generators, via a contract or written agreement established under 14 CCR Section 18991.3(b), shall maintain the following records, or as otherwise specified by 14 CCR Section 18991.5(a)(1):
- (1) The name, address, and contact information for each Commercial Edible Food Generator from which the service collects Edible Food.
 - (2) The quantity in pounds of Edible Food collected from each Commercial Edible Food Generator per month.
 - (3) The quantity in pounds of Edible Food transported to each Food Recovery Organization per month.
 - (4) The name, address, and contact information for each Food Recovery Organization that the Food Recovery Service transports Edible Food to for Food Recovery.
- (b) Food Recovery Organizations collecting or receiving Edible Food directly from Commercial Edible Food Generators, via a contract or written agreement established under 14 CCR Section 18991.3(b), shall maintain the following records, or as otherwise specified by 14 CCR Section 18991.5(a)(2):

- (1) The name, address, and contact information for each Commercial Edible Food Generator from which the organization receives Edible Food.
 - (2) The quantity in pounds of Edible Food received from each Commercial Edible Food Generator per month.
 - (3) The name, address, and contact information for each Food Recovery Service that the organization receives Edible Food from for Food Recovery.
- (c) Food Recovery Organizations and Food Recovery Services shall inform generators about California and Federal Good Samaritan Food Donation Act protection in written communications, such as in their contract or agreement established under 14 CCR Section 18991.3(b).
- (d) Food Recovery Organizations and Food Recovery Services that have their primary address physically located in the City and contract with or have written agreements with one or more Commercial Edible Food Generators pursuant to 14 CCR Section 18991.3(b) shall report to the City it is located in the total pounds of Edible Food recovered in the previous calendar year from the Tier One and Tier Two Commercial Edible Food Generators they have established a contract or written agreement with pursuant to 14 CCR Section 18991.3(b) no later than January 1, 2022..
- (e) Food Recovery Capacity Planning
- (1) Food Recovery Services and Food Recovery Organizations. In order to support Edible Food Recovery capacity planning assessments or other studies conducted by the County, City, special district that provides solid waste collection services, or its designated entity, Food Recovery Services and Food Recovery Organizations operating in the City shall provide information and consultation to the City, upon request, regarding existing, or proposed new or expanded, Food Recovery capacity that could be accessed by the City and its Commercial Edible Food Generators. A Food Recovery Service or Food Recovery Organization contacted by the City shall respond to such request for information within 60 days, unless a shorter timeframe is otherwise specified by the City.

6.06.090. REQUIREMENTS FOR HAULERS AND FACILITY OPERATORS

(a) Requirements for Haulers

- (1) CR&R shall providing residential, Commercial, or industrial Organic Waste collection services to generators within the City's boundaries shall meet the following requirements and standards as a condition of approval of a contract, agreement, or other authorization with the City to collect Organic Waste:

- i. Through written notice to the City annually on or before July 1st of each year, identify the facilities to which they will transport Organic Waste including facilities for Source Separated Recyclable Materials and Source Separated Green Container Organic Waste.
- ii. Transport Source Separated Recyclable Materials and Source Separated Green Container Organic Waste to a facility, operation, activity, or property that recovers Organic Waste as defined in 14 CCR, Division 7, Chapter 12, Article 2.
- iii. Obtain approval from the City to haul Organic Waste, unless it is transporting Source Separated Organic Waste to a Community Composting site or lawfully transporting C&D in a manner that complies with 14 CCR section 18989.1, Section 13 of this ordinance, and City's C&D ordinance.

(b) Requirements for Facility Operators and Community Composting Operations

- (1) Owners of facilities, operations, and activities that recover Organic Waste, including, but not limited to, Compost facilities, in-vessel digestion facilities, and publicly-owned treatment works shall, upon City request, provide information regarding available and potential new or expanded capacity at their facilities, operations, and activities, including information about throughput and permitted capacity necessary for planning purposes. Entities contacted by the City shall respond within 60 days.
- (2) Community Composting operators, upon City request, shall provide information to the City to support Organic Waste capacity planning, including, but not limited to, an estimate of the amount of Organic Waste anticipated to be handled at the Community Composting operation. Entities contacted by the City shall respond within 60 days.

6.06.100. COMPLIANCE WITH CALGREEN RECYCLING REQUIREMENTS

- (a) Persons applying for a permit from the City for new construction and building additions and alternations shall comply with the requirements of this Section and all required components of the California Green Building Standards Code, 24 CCR, Part 11, known as CALGreen, as amended, if its project is covered by the scope of CALGreen. If the requirements of CALGreen are more stringent then the requirements of this Section, the CALGreen requirements shall apply.
 - (1) Project applicants shall refer to City's building and construction code (Title 16) for complete CALGreen requirements.
- (b) For projects covered by CALGreen , the applicants must, as a condition of the City's permit approval, comply with the following:

- (1) Where five (5) or more Multi-Family Residential Dwelling units are constructed on a building site, provide readily accessible areas that serve occupants of all buildings on the site and are identified for the storage and collection of Blue Container and Green Container materials, consistent with the three-container collection program offered by the City, or comply with provision of adequate space for recycling for Multi-Family and Commercial premises pursuant to California Green Building Standards Code, 24 CCR, Part 11 sections 4.408.1, 4.410.2, 5.408.1, and 5.410.1 as amended, provided amended requirements are more stringent than the CALGreen requirements for adequate recycling space effective January 1, 2020.
- (2) New Commercial construction or additions resulting in more than 30% of the floor area shall provide readily accessible areas identified for the storage and collection of Blue Container and Green Container materials, consistent with the three-container collection program offered by the City, or shall comply with provision of adequate space for recycling for Multi-Family and Commercial premises pursuant to Sections 4.408.1, 4.410.2, 5.408.1, and 5.410.1 of the California Green Building Standards Code, 24 CCR, Part 11 as amended provided amended requirements are more stringent than the CALGreen requirements for adequate recycling space effective January 1, 2020
- (3) Comply with CALGreen requirements and applicable law related to management of C&D, including diversion of Organic Waste in C&D from disposal. Comply with City's C&D ordinance, Section 6.04.090 of City's municipal code, and all written and published City policies and/or administrative guidelines regarding the collection, recycling, diversion, tracking, and/or reporting of C&D.

6.06.110. PROCUREMENT REQUIREMENTS FOR CITY DEPARTMENTS, DIRECT SERVICE PROVIDERS, AND VENDORS

(a) All vendors providing Paper Products and Printing and Writing Papers shall:

- (1) If fitness and quality are equal, provide Recycled-Content Paper that consists of at least 30 percent, by fiber weight, postconsumer fiber instead of non-recycled products whenever recycled Paper Products and Printing and Writing Papers are available at the same or lesser total cost than non-recycled items.
- (2) Provide Paper Products and Printing and Writing Papers that meet Federal Trade Commission recyclability standard as defined in 16 Code of Federal Regulations (CFR) section 260.12.
- (3) Certify in writing, under penalty of perjury, the minimum percentage of postconsumer material in the Paper Products and Printing and Writing Papers offered or sold to the City. This certification requirement may be

waived if the percentage of postconsumer material in the Paper Products, Printing and Writing Papers, or both can be verified by a product label, catalog, invoice, or a manufacturer or vendor internet website.

- (4) Certify in writing, on invoices or receipts provided, that the Paper Products and Printing and Writing Papers offered or sold to the City is eligible to be labeled with an unqualified recyclable label as defined in 16 Code of Federal Regulations (CFR) section 260.12 (2013).
- (5) Provide records to the City's Recovered Organic Waste Product procurement recordkeeping Designee, in accordance with the City's Recycled-Content Paper procurement policy of all Paper Products and Printing and Writing Papers purchases within thirty (30) days of the purchase (both recycled-content and non-recycled content, if any is purchased) made by any division or department or employee of the City. Records shall include a copy (electronic or paper) of the invoice or other documentation of purchase, written certifications as required in Sections 15(b)(3) and 15(b)(4) of this ordinance for recycled-content purchases, purchaser name, quantity purchased, date purchased, and recycled content (including products that contain none), and if non-recycled content Paper Products or Printing and Writing Papers are provided, include a description of why Recycled-Content Paper was not provided.

6.06.120. INSPECTIONS AND INVESTIGATIONS BY CITY

- (a) City representatives and/or its designated entity, including Designees are authorized to conduct Inspections and investigations, at random or otherwise, of any collection container, collection vehicle loads, or transfer, processing, or disposal facility for materials collected from generators, or Source Separated materials to confirm compliance with this ordinance by Organic Waste Generators, Commercial Businesses (including Multi-Family Residential Dwellings), property owners, Commercial Edible Food Generators, haulers, Self-Haulers, Food Recovery Services, and Food Recovery Organizations, subject to applicable laws. This Section does not allow City to enter the interior of a private residential property for Inspection.
- (b) Regulated entity shall provide or arrange for access during all Inspections (with the exception of residential property interiors) and shall cooperate with the City's employee or its designated entity/Designee during such Inspections and investigations. Such Inspections and investigations may include confirmation of proper placement of materials in containers, Edible Food Recovery activities, records, or any other requirement of this ordinance described herein. Failure to provide or arrange for: (i) access to an entity's premises; or (ii) access to records for any Inspection or investigation is a violation of this ordinance and may result in penalties described.

- (c) Any records obtained by a City during its Inspections and other reviews shall be subject to the requirements and applicable disclosure exemptions of the Public Records Act as set forth in Government Code section 6250 *et seq.*
- (d) City representatives, its designated entity, and/or Designee are authorized to conduct any Inspections or other investigations as reasonably necessary to further the goals of this ordinance, subject to applicable laws.
- (e) City shall receive written complaints from persons regarding an entity that may be potentially non-compliant with SB 1383 Regulations, including receipt of anonymous complaints.

6.06.130. ENFORCEMENT

- (a) Violation of any provision of this ordinance shall constitute grounds for issuance of a Notice of Violation and assessment of a fine by a City Enforcement Official or representative. Enforcement Actions under this ordinance are issuance of an administrative citation and assessment of a fine. The City's procedures on imposition of administrative fines are hereby incorporated in their entirety, as modified from time to time, and shall govern the imposition, enforcement, collection, and review of administrative citations issued to enforce this ordinance and any rule or regulation adopted pursuant to this ordinance, except as otherwise indicated in this ordinance.
- (b) Other remedies allowed by law may be used, including civil action or prosecution as misdemeanor or infraction. City may pursue civil actions in the California courts to seek Recovery of unpaid administrative citations. City may choose to delay court action until such time as a sufficiently large number of violations, or cumulative size of violations exist such that court action is a reasonable use of City staff and resources.
- (c) Responsible Entity for Enforcement
 - (1) Enforcement pursuant to this ordinance may be undertaken by the City Enforcement Official, which may be the City Manager or their designated entity, legal counsel, or combination thereof.
 - (2) Enforcement may also be undertaken by an enforcement official, designated by the City, in consultation with City Enforcement Official.
 - i. City Enforcement Official(s) will interpret ordinance; determine the applicability of waivers, if violation(s) have occurred; implement Enforcement Actions; and, determine if compliance standards are met.
 - ii. City Enforcement Official(s) may issue Notices of Violation(s).

- (d) Process for Enforcement

- (1) City Enforcement Officials and/or their Designee will monitor compliance with the ordinance randomly and through Compliance Reviews, Route Reviews, investigation of complaints, and an Inspection program. Section 16 establishes City's right to conduct Inspections and investigations.
- (2) City may issue an official notification to notify regulated entities of its obligations under the ordinance.
- (3) For incidences of Prohibited Container Contaminants found in containers, City will issue a Notice of Violation to any generator found to have Prohibited Container Contaminants in a container. Such notice will be provided immediately upon identification of the Prohibited Container Contaminants. If the City observes Prohibited Container Contaminants in a generator's containers on more than two (2) consecutive occasion(s) within two (2) months, the City may assess contamination processing fees or contamination penalties on the generator.
- (4) With the exception of violations of generator contamination of container contents addressed under Section 17(d)(3), City shall issue a Notice of Violation requiring compliance within 60 days of issuance of the notice.
- (5) Absent compliance by the respondent within the deadline set forth in the Notice of Violation, City shall commence an action to impose penalties, via an administrative citation and fine, pursuant to the City's requirements contained in Section 11(k), Table 1, List of Violations.
- (6) Notices shall be sent to "owner" at the official address of the owner maintained by the tax collector for the City or if no such address is available, to the owner at the address of the dwelling or Commercial property or to the party responsible for paying for the collection services, depending upon available information

(e) Penalty Amounts for Types of Violations

The penalty levels are as follows:

- (1) For a first violation, the amount of the base penalty shall be \$100 per violation.
- (2) For a second violation, the amount of the base penalty shall be \$200 per violation.
- (3) For a third or subsequent violation, the amount of the base penalty shall be \$300 per violation.

(f) Compliance Deadline Extension Considerations

The City may extend the compliance deadlines set forth in a Notice of Violation issued in accordance with Section 11 if it finds that there are extenuating circumstances beyond the control of the respondent that make compliance within the deadlines impracticable, including the following:

- (1) Acts of God such as earthquakes, wildfires, flooding, and other emergencies or natural disasters;
- (2) Delays in obtaining discretionary permits or other government agency approvals; or,
- (3) Deficiencies in Organic Waste recycling infrastructure or Edible Food Recovery capacity and the City is under a corrective action plan with CalRecycle pursuant to 14 CCR section 18996.2 due to those deficiencies.

(g) Appeals Process

Persons receiving an administrative citation containing a penalty for an uncorrected violation may request a hearing to appeal the citation. A hearing will be held only if it is requested within the time prescribed and consistent with City's procedures in the City's codes for appeals of administrative citations. Evidence may be presented at the hearing. The City will appoint a hearing officer who shall conduct the hearing and issue a final written order.

(h) Education Period for Non-Compliance

Beginning January 1, 2022 and through December 31, 2023, City will conduct Inspections, Route Reviews or waste evaluations, and Compliance Reviews, depending upon the type of regulated entity, to determine compliance, and if City determines that Organic Waste Generator, Self-Hauler, hauler, Tier One Commercial Edible Food Generator, Food Recovery Organization, Food Recovery Service, or other entity is not in compliance, it shall provide educational materials to the entity describing its obligations under this ordinance and a notice that compliance is required by January 1, 2022, and that violations may be subject to administrative civil penalties starting on January 1, 2024.

(i) Civil Penalties for Non-Compliance

Beginning January 1, 2024, if the City determines that an Organic Waste Generator, Self-Hauler, hauler, Tier One Commercial Edible Food Generator, Tier Two Commercial Edible Food Generator, Food Recovery Organization, Food Recovery Service, or other entity is not in compliance with this ordinance, it shall document the noncompliance or violation, issue a Notice of Violation, and take Enforcement Action pursuant to Section 11, as needed.

(j) Enforcement Table

Table 1. List of Violations

Requirement	Description of Violation
Hauler Requirement Section, Section 7	A hauler providing residential, Commercial or industrial Organic Waste collection service fails to transport Organic Waste to a facility, operation, activity, or property that recovers Organic Waste, as prescribed by this ordinance.
Hauler Requirement Section 7	A hauler providing residential, Commercial, or industrial Organic Waste collection service fails to obtain applicable approval issued by the City to haul Organic Waste as prescribed by this ordinance.
Hauler Requirement Section 7	A hauler fails to keep a record of the applicable documentation of its approval by the City, as prescribed by this ordinance.
Commercial Edible Food Generator Requirement Section 6	Tier One Commercial Edible Food Generator fails to arrange to recover the maximum amount of its Edible Food that would otherwise be disposed by establishing a contract or written agreement with a Food Recovery Organization or Food Recovery Service and comply with this Section commencing Jan. 1, 2022.
Commercial Edible Food Generator Requirement Section 6	Tier Two Commercial Edible Food Generator fails to arrange to recover the maximum amount of its Edible Food that would otherwise be disposed by establishing a contract or written agreement with a Food Recovery Organization or Food Recovery Service and comply with this Section commencing Jan. 1, 2024.
Commercial Edible Food Generator Requirement Section 6	Tier One Commercial Edible Food Generator or Tier Two Commercial Edible Food Generator intentionally spoils Edible Food that is capable of being recovered by a Food Recovery Organization or Food Recovery Service.
Commercial Edible Food Generator, Food Recovery Organization or Food Recovery Service Sections 6	Failure to provide or arrange for access to an entity's premises for any Inspection or investigation.
Recordkeeping Requirements for Commercial Edible Food Generator Section 6	Tier One Commercial Edible Food Generator or Tier Two Commercial Edible Food Generator fails to keep records, as prescribed by Section 9.

6.04.140. EFFECTIVE DATE

This ordinance shall be effective commencing the 11th day of January, 2022.

PASSED, APPROVED, AND ADOPTED this 11th day of January, 2022.

DAVID J. SHAWVER, MAYOR

ATTEST:

PATRICIA A. VAZQUEZ, CITY CLERK

APPROVED AS TO FORM

HONGDAO NGUYEN, CITY ATTORNEY

STATE OF CALIFORNIA)
COUNTY OF ORANGE) ss.
CITY OF STANTON)

I, Patricia A. Vazquez, City Clerk of the City of Stanton, California, do hereby certify that the foregoing Ordinance No. 1116 was introduced at a regular meeting of the City Council of the City of Stanton, California, held on the 14th day of December, 2021 and was duly adopted at a regular meeting of the City Council held on the 11th day of January, 2022, by the following roll-call vote, to wit:

AYES: COUNCILMEMBERS: _____

NOES: COUNCILMEMBERS: _____

ABSENT: COUNCILMEMBERS: _____

ABSTAIN: COUNCILMEMBERS: _____

PATRICIA A. VAZQUEZ, CITY CLERK

CITY OF STANTON

REPORT TO CITY COUNCIL

TO: Honorable Mayor and Members of the City Council

DATE: December 14, 2021

SUBJECT: AN ORDINANCE OF THE CITY COUNCIL OF THE CITY OF STANTON CALIFORNIA, APPROVING ZONING TEXT AMENDMENT NO ZTA 21-01 AMENDING STANTON MUNICIPAL CODE TITLE 20, ZONING, SECTION 20.400.330 ACCESSORY DWELLING UNITS, UPDATING THE CITY'S ACCESSORY DWELLING UNIT (ADU) AND JUNIOR ACCESSORY DWELLING UNIT (JADU) REGULATIONS IN SPECIFIED SINGLE FAMILY AND MULTIFAMILY RESIDENTIAL ZONES

REPORT IN BRIEF:

Consider Zoning Text Amendment updating Section 20.400.330 related to Accessory Dwelling Units and Junior Accessory Dwelling Units.

RECOMMENDED ACTION

1. City Council conduct a public hearing; and
2. Find the proposed project exempt from the California Environmental Quality Act (CEQA) under California Public Resources Code Section 21080.17, which exempts the adoption of an accessory dwelling unit ordinance to implement the provisions of Section 65852.2 of the California Government Code, and
3. Adopt Ordinance No. 1114 approving Zoning Text Amendment ZTA 21-01 amending Stanton Municipal Code Title 20, Zoning, Section 20.400.330 Accessory Dwelling Units, updating the City's Accessory Dwelling Unit and Junior Accessory Dwelling Unit regulations in specified single family and multifamily residential zones, entitled:

“AN ORDINANCE OF THE CITY COUNCIL OF STANTON, CALIFORNIA AMENDING STANTON MUNICIPAL CODE TITLE 20, ZONING, SECTION 20.400.330 ACCESSORY DWELLING UNITS, TO UPDATE THE CITY'S ACCESSORY DWELLING UNIT (ADU) AND JUNIOR ACCESSORY DWELLING UNIT (JADU) REGULATIONS”.

4. Set said Ordinance for adoption at the January 11, 2022 regularly scheduled City Council meeting.

BACKGROUND

Over the years the State Legislature has passed and revised ADU law to address the State's housing crisis. On January 14, 2020, the City Council of the City of Stanton reviewed and adopted an urgency and nonurgency ordinance amending Title 20 of the Stanton Municipal Code relating to Accessory Dwelling Units (ADU) and Junior Accessory Dwelling Units (JADU) based on revisions and related changes to State Law.

In 2020, the California Legislature passed another round of housing-related bills. The new housing legislation included changes to ADU laws, which further streamline the approval process and expand the potential for ADU and JADU development. Changes to the ADU law took effect January 1, 2021, and as a result the City of Stanton updated its ADU and JADU ordinance to be in compliance with those updates. Finally, in March 2021 the Planning Commission adopted Resolution No. 2531 recommending the City Council adopt an Ordinance to update the ADU/JADU standards and provisions related to the changes in State Law, that Ordinance was adopted in April 2021.

ANALYSIS/JUSTIFICATION

After review and consideration of public safety concerns surrounding the adequacy of certain roadways, public utilities and emergency response services, the proposed language is recommended to be added to Section 20.400.330 as subsection (I):

Restricted Areas. Accessory dwelling units or junior accessory dwelling units shall not be allowed where roadways, public utilities and services are inadequate with reference to objective and published thresholds established by the utility or service provider. To ensure access by public safety vehicles, an accessory dwelling unit may not be located on a lot that fronts a roadway that is narrower than the minimum road width standards established by the Orange County Fire Authority's Master Plans for Commercial and Residential Development (as the same may be amended from time to time), unless: (a) one (1) on-site parking space is provided for each bedroom included in the accessory dwelling unit; and (b) replacement on-site parking spaces are provided for any parking spaces that are lost or converted to accommodate the accessory dwelling unit.

In addition, this Ordinance update also makes other minor refinements to the City's ADU regulations to reflect best practices and provide further clarity to staff and the general public. Collectively, these changes are within the prescribed standards by state law, ensure ADUs will be served by adequate roads, public utilities, and services, clarify existing standards for the benefit of staff and the public, and promote development of ADUs in a manner that protects the public health and safety.

FISCAL IMPACT:

None

ENVIRONMENTAL IMPACT:

The project is exempt from environmental review under California Public Resources Code Section 21080.17, which exempts the adoption of an accessory dwelling unit ordinance to implement the provisions of Section 65852.2 of the California Government Code.

PUBLIC NOTIFICATION:

Public notice for this item was made through the regular agenda process.

STRATEGIC PLAN:

- 1 – Provide a Safe Community
- 6 – Maintain and Promote a Responsive, High Quality and Transparent Government

Prepared By:

Approved by:

/s/ Jennifer A. Lilley

/s/ Jarad L. Hildenbrand

Jennifer A. Lilley, AICP
Community & Economic Development Director

Jarad L. Hildenbrand
City Manager

Attachment:

- A. Draft Ordinance No. 1114

ORDINANCE NO. 1114

AN ORDINANCE OF THE CITY COUNCIL OF STANTON, CALIFORNIA AMENDING STANTON MUNICIPAL CODE TITLE 20, ZONING, SECTION 20.400.330 ACCESSORY DWELLING UNITS, TO UPDATE THE CITY'S ACCESSORY DWELLING UNIT (ADU) AND JUNIOR ACCESSORY DWELLING UNIT (JADU) REGULATIONS

WHEREAS, on October 9, 2019, Governor Gavin Newsom signed Senate Bill ("SB") 13, Assembly Bill ("AB") 68, and AB 881 into law, which amended Government Code sections 65852.2 and 65852.22 and added Health and Safety Code section 17980.12. Collectively, these bills established new Statewide requirements for the development and use of accessory dwelling units ("ADUs") and junior accessory dwelling units (at times herein referred to as "Junior ADUs," and at others generally as "ADU"). Thereafter, AB 3182 further amended California Government Code section 65852.2's ADU and JADU standards; and

WHEREAS, in response to these changes in state law, the City adopted Ordinance 1108 to amend and update Stanton Municipal Code Section 20.400.330 (Accessory Dwelling Units). As permitted under state law, Ordinance No. 1108 included, among other things, objective standards pertaining to the size, location, height, and architecture of ADUs in the City; and

WHEREAS, City staff has determined that further amendments and revisions to the City's regulation of ADUs and JADUs are necessary and appropriate to comply with state law, add additional clarity, and protect the health, safety, and welfare of the community; and

WHEREAS, staff and the City Attorney prepared the proposed Ordinance, including the proposed language and terminology, and any additional information and documents deemed necessary for the Planning Commission to take action; and

WHEREAS, on November 17, 2021, the Planning Commission conducted and concluded a duly noticed public hearing concerning the Zoning Text Amendment contained herein as required by law and received testimony from City staff and all interested parties regarding the proposed amendments and recommended that the City Council adopt the amendments; and

WHEREAS, on December 14, 2021, the City Council conducted and concluded a duly noticed public hearing concerning the Municipal Code amendments contained herein as required by law and received testimony from City staff and all interested parties regarding the proposed amendments; and

WHEREAS, all legal prerequisites to the adoption of the Ordinance have occurred.

NOW, THEREFORE, THE CITY COUNCIL OF THE CITY OF STANTON DOES ORDAIN AS FOLLOWS:

SECTION 1. Incorporation of Recitals. The recitals above are each incorporated by reference and adopted as findings by the City Council.

SECTION 2. Amendment to SMC Section 20.400.330. The City Council of the City of hereby amends Stanton Code Title 20, Zoning, Section 20.400.330, Accessory Dwelling Units, and restates it to read as follows:

Section 20.400.330 Accessory Dwelling Units

- A. **Purpose.** The purpose of this section is to allow and regulate accessory dwelling units (ADUs) and junior accessory dwelling units (JADUs) in compliance with California Government Code sections 65852.2 and 65852.22.
- B. **Effect of Conforming.** An ADU or JADU that conforms to the standards in this section will not be:
- (1) Deemed to be inconsistent with the City's General Plan and zoning designation for the lot on which the ADU or JADU is located.
 - (2) Deemed to exceed the allowable density for the lot on which the ADU or JADU is located.
 - (3) Considered in the application of any local ordinance, policy, or program to limit residential growth.
 - (4) Required to correct a nonconforming zoning condition, as defined in subsection C(7) below. This does not prevent the City from enforcing compliance with applicable building standards in accordance with Health and Safety Code section 17980.12.
- C. **Definitions.** As used in this section, terms are defined as follows:
- (1) "Accessory dwelling unit" or "ADU" means an attached or a detached residential dwelling unit that provides complete independent living facilities for one or more persons and is located on a lot with a proposed or existing primary residence. An accessory dwelling unit also includes the following:
 - (A) An efficiency unit, as defined by Section 17958.1 of the California Health and Safety Code; and
 - (B) A manufactured home, as defined by Section 18007 of the California Health and Safety Code.
 - (2) "Accessory structure" means a structure that is accessory and incidental to a dwelling located on the same lot. Refer to Section 20.700.070.

- (3) “Complete independent living facilities” means permanent provisions for living, sleeping, eating, cooking, and sanitation on the same parcel as the single-family or multifamily dwelling is or will be situated.
- (4) “Efficiency kitchen” means a kitchen that includes each of the following:
 - (A) A cooking facility with appliances.
 - (B) A food preparation counter or counters that total at least 15 square feet in area.
 - (C) Food storage cabinets that total at least 30 square feet of shelf space.
- (5) “Junior accessory dwelling unit” or “JADU” means a residential unit that
 - (A) is no more than 500 square feet in size,
 - (B) is contained entirely within an existing or proposed single-family structure,
 - (C) includes its own separate sanitation facilities or shares sanitation facilities with the existing or proposed single-family structure, and
 - (D) includes an efficiency kitchen, as defined in subsection C(4) above
- (6) “Living area” means the interior habitable area of a dwelling unit, including basements and attics, but does not include a garage or any accessory structure.
- (7) “Nonconforming zoning condition” means a physical improvement on a property that does not conform with current zoning standards.
- (8) “Passageway” means a pathway that is unobstructed clear to the sky and extends from a street to one entrance of the ADU or JADU.
- (9) “Proposed dwelling” means a dwelling that is the subject of a permit application and that meets the requirements for permitting.
- (10) “Public transit” means a location, including, but not limited to, a bus stop or train station, where the public may access buses, trains, subways, and other forms of transportation that charge set fares, run on fixed routes, and are available to the public.
- (11) “Tandem parking” means that two or more automobiles are parked on a driveway or in any other location on a lot, lined up behind one another.

D. **Approvals.** The following approvals apply to ADUs and JADUs under this section:

- (1) **Building-permit Only.** If an ADU or JADU complies with each of the general requirements in subsection E below, it is allowed with only a building permit in the following scenarios:
- (A) **Converted on Single-family Lot:** One ADU as described in this subsection D(1)(A) and one JADU on a lot with a proposed or existing single-family dwelling on it, where the ADU or JADU:
- (i) Is either: within the space of a proposed single-family dwelling; within the existing space of an existing single-family dwelling; or within the existing space of an accessory structure, plus up to 150 additional square feet if the expansion is limited to accommodating ingress and egress; and
 - (ii) Has exterior access that is independent of that for the single-family dwelling; and
 - (iii) Has side and rear setbacks sufficient for fire and safety, as dictated by applicable building and fire codes; and
 - (iv) The JADU complies with all the requirements of Gov. Code section 65852.22
- (B) **Limited Detached on Single-family Lot:** One detached, new-construction ADU on a lot with a proposed or existing single-family dwelling (in addition to any JADU that might otherwise be established on the lot under subsection D(1)(A) above), if the detached ADU satisfies the following limitations:
- (i) The side- and rear-yard setbacks are at least four-feet.
 - (ii) The total floor area is 800 square feet or smaller.
 - (iii) The peak height above grade is 16 feet or less.
- (C) **Converted on Multifamily Lot:** One or more ADUs within portions of existing multifamily dwelling structures that are not used as livable space, including but not limited to storage rooms, boiler rooms, passageways, attics, basements, or garages, if each converted ADU complies with state building standards for dwellings. Under this subsection D(1)(C), at least one converted ADU is allowed within an existing multifamily dwelling, and up to a quantity equal to 25 percent of the existing multifamily dwelling units.

(D) **Limited Detached on Multifamily Lot:** No more than two detached ADUs on a lot that has an existing multifamily dwelling if each detached ADU satisfies the following limitations:

- (i) The side- and rear-yard setbacks are at least four-feet.
- (ii) The peak height above grade is 16 feet or less.

(2) **ADU Permit.**

- (A) Except as allowed under subsection D (1) above, no ADU may be created without a building permit and an ADU permit in compliance with the standards set forth in subsections E and F below.
- (B) The City may charge a fee to reimburse it for costs incurred in processing ADU permits, including the costs of adopting or amending the City's ADU ordinance. The ADU-permit processing fee is determined by the Director and approved by the City Council by resolution.

(3) **Process and Timing.**

- (A) An ADU permit is considered and approved ministerially, without discretionary review or a hearing.
- (B) The City must act on an application to create an ADU or JADU within 60 days from the date that the City receives a completed application. If the City does not act upon the completed application within 60 days, the application is deemed approved unless either:
 - (i) The applicant requests a delay, in which case the 60-day time period is tolled for the period of the requested delay, or
 - (ii) When an application to create an ADU or JADU is submitted with a permit application to create a new single-family dwelling on the lot, the City may delay acting on the permit application for the ADU or JADU until the City acts on the permit application to create the new single-family dwelling, but the application to create the ADU or JADU will still be considered ministerially without discretionary review or a hearing.

E. **General ADU and JADU Requirements.** The following requirements apply to all ADUs and JADUs that are approved under subsections D(1) or D(2) above:

(1) **Location.** Subject to subsection (I) below:

- (A) An ADU or JADU subject only to a building permit under subsection D(1) above may be created on a lot in a residential or mixed-use zone.
 - (B) An ADU or JADU subject to an ADU permit under subsection D(2) above may be created on a lot that is zoned to allow single-family dwelling residential use or multifamily dwelling residential use.
- (2) **Fire Sprinklers.** Fire sprinklers are required in an ADU if sprinklers are required in the primary residence.
- (3) **Rental Term.** No ADU or JADU may be rented for a term that is shorter than 30 days.
- (4) **No Separate Conveyance.** Subject to Government Code Section 65852.26, an ADU or JADU may be rented long-term, but no ADU or JADU may be sold or otherwise conveyed separately from the lot and the primary dwelling (in the case of a single-family lot) or from the lot and all of the dwellings (in the case of a multifamily lot).
- (5) **Septic System.** If the ADU or JADU will connect to an onsite water-treatment system, the owner must include with the application a percolation test completed within the last five years or, if the percolation test has been recertified, within the last 10 years.
- (6) **Owner Occupancy.**
- (A) All ADUs created before January 1, 2020, are subject to the owner-occupancy requirement that was in place when the ADU was created.
 - (B) An ADU that is created after that date but before January 1, 2025, is not subject to any owner-occupancy requirement.
 - (C) All ADUs that are created on or after January 1, 2025, are subject to an owner-occupancy requirement. A natural person with legal or equitable title to the property must reside on the property as the person's legal domicile and permanent residence.
 - (D) All JADUs are subject to an owner-occupancy requirement. A natural person with legal or equitable title to the property must reside on the property, in either the primary dwelling or JADU, as the person's legal domicile and permanent residence. However, the owner-occupancy requirement of this paragraph does not apply if the property is entirely owned by another governmental agency, land trust, or housing organization.

- (7) **Deed Restriction.** Prior to issuance of a building permit for an ADU or JADU, a deed restriction must be recorded against the title of the property in the County Recorder's office and a copy filed with the Director. The deed restriction must run with the land and bind all future owners. The form of the deed restriction will be provided by the City and must provide that:
- (A) The ADU or JADU may not be sold separately from the primary dwelling.
 - (B) The ADU or JADU is restricted to the approved size and to other attributes allowed by this section.
 - (C) The deed restriction runs with the land and may be enforced against future property owners.
 - (D) The deed restriction may be removed if the owner eliminates the ADU or JADU, as evidenced by, for example, removal of the kitchen facilities. To remove the deed restriction, an owner may make a written request of the Director, providing evidence that the ADU or JADU has in fact been eliminated. The Director may then determine whether the evidence supports the claim that the ADU or JADU has been eliminated. Appeal may be taken from the Director's determination consistent with other provisions of this Code. If the ADU or JADU is not entirely physically removed but is only eliminated by virtue of having a necessary component of an ADU or JADU removed, the remaining structure and improvements must otherwise comply with applicable provisions of this Code.
 - (E) The deed restriction is enforceable by the Director or his or her designee for the benefit of the City. Failure of the property owner to comply with the deed restriction may result in legal action against the property owner, and the City is authorized to obtain any remedy available to it at law or equity, including, but not limited to, obtaining an injunction enjoining the use of the ADU or JADU in violation of the recorded restrictions or abatement of the illegal unit.

F. **Specific ADU Requirements.** The following requirements apply only to ADUs that require an ADU permit under subsection D(2) above.

(1) **Maximum Size.**

- (A) The maximum size of a detached or attached ADU subject to this subsection F is 850 square feet for a studio or one-bedroom unit and 1,000 square feet for a unit with two bedrooms.

- (B) An attached ADU that is created on a lot with an existing primary dwelling is further limited to 50 percent of the floor area of the existing primary dwelling.
 - (C) Application of other development standards in this subsection F, such as FAR or lot coverage, might further limit the size of the ADU, but no application of FAR, lot coverage, or open-space requirements may require the ADU to be less than 800 square feet.
- (2) **Floor Area Ratio (FAR).** No ADU subject to this subsection F may cause the total FAR of the lot to exceed, subject to subsection F(1)(C) above.

FAR/Target Range	General GLMX	North Gateway NGMX	South Gateway SGMX
Target Density Range	<i>Density range for residential uses expressed as dwelling units per NET acre.</i>		
Residential Uses	25 - 45 du/ac	25 - 45 du/ac	30 - 60 du/ac
Target Intensity Range	<i>Floor area ratio (FAR) for nonresidential uses</i>		
Nonresidential Uses (1)	1.0 - 2.0	1.0 - 2.0	1.5 - 3.0

- (3) **Lot Coverage.** No ADU subject to this subsection F may cause the total lot coverage of the lot to exceed the following coverage, subject to subsection F(1)(C) above.

Lot Coverage	RE	RL	RM	RH
Interior Lot	30%	40%	50%	65%
Corner Lot	35%	45%	50%	65%

- (4) **Impervious surface coverage.** Maximum percentage of the total gross lot area that may be covered by structures and impervious surfaces shall not exceed 70 percent, subject to subsection F(1)(C) above.
- (5) **Height.** No ADU subject to this subsection F may exceed 16 feet in height above grade, measured to the peak of the structure.
- (6) **Setbacks.**

- (A) An ADU that is subject to this subsection F must conform to a 25-foot front-yard setback.
 - (B) An ADU that is subject to this subsection F must conform to 4-foot side-and rear-yard setbacks.
 - (C) No setback is required for an ADU that is subject to this subsection F if the ADU is constructed in the same location and to the same dimensions as an existing structure
- (7) **Passageway.** No passageway, as defined by subsection C(8) above, is required for an ADU.
- (8) **Parking.**
- (A) Generally. One off-street parking space is required for each ADU. The parking space may be provided in setback areas or as tandem parking, as defined by subsection C(11) above.
 - (B) Exceptions. No parking under subsection F(8)(A) is required in the following situations:
 - (i) The ADU is located within one-half mile walking distance of public transit, as defined in subsection C(10) above.
 - (ii) The ADU is located within an architecturally and historically significant historic district.
 - (iii) The ADU is part of the proposed or existing primary residence (single-family converted ADUs, not multifamily converted) or an accessory structure under subsection D(1)(A) above.
 - (iv) When on-street parking permits are required but not offered to the occupant of the ADU.
 - (v) When there is an established car share vehicle stop located within one block of the ADU.
 - (C) No Replacement. When a garage, carport, or covered parking structure is demolished in conjunction with the construction of an ADU or converted to an ADU, those off-street parking spaces are not required to be replaced.
- (9) **Architectural Requirements.**

- (A) The materials and colors of the exterior walls, roof, and windows and doors must match the appearance and architectural design of those of the primary dwelling.
- (B) The roof slope must match that of the dominant roof slope of the primary dwelling. The dominant roof slope is the slope shared by the largest portion of the roof.
- (C) The exterior lighting must be limited to down-lights or as otherwise required by the building or fire code.
- (D) The ADU must have an independent exterior entrance, apart from that of the primary dwelling. The ADU entrance must be located on the side or rear building façade, not facing a public-right-of-way.
- (E) The interior horizontal dimensions of an ADU must be at least 10 feet wide in every direction, with a minimum interior wall height of seven feet.
- (F) Windows and doors of the ADU may not have a direct line of sight to an adjoining residential property. Fencing, landscaping, or privacy glass may be used to provide screening and prevent a direct line of sight.
- (G) All windows and doors in an ADU are less than 30 feet from a property line that is not a public right-of-way line must either be (for windows) clerestory with the bottom of the glass at least six feet above the finished floor, or (for windows and for doors) utilize frosted or obscure glass.

G. Fees.

(1) Impact Fees.

- (A) No impact fee is required for an ADU that is less than 750 square feet in size. For purposes of this subsection **Error! Reference source not found.**, “impact fee” means a “fee” under the Mitigation Fee Act (Gov. Code § 66000(b)) and a fee under the Quimby Act (Gov. Code § 66477). “Impact fee” here does not include any connection fee or capacity charge for water or sewer service.
- (B) Any impact fee that is required for an ADU that is 750 square feet or larger in size must be charged proportionately in relation to the square footage of the primary dwelling unit. (E.g., the floor area of the primary dwelling, divided by the floor area of the ADU, times the typical fee amount charged for a new dwelling.)

(2) **Utility Fees.**

- (A) If an ADU or JADU is constructed with a new single-family home, a separate utility connection directly between the ADU or JADU and the utility and payment of the normal connection fee and capacity charge for a new dwelling are required.
- (B) Except as described in subsection G(2)(A), converted ADUs and JADUs on a single-family lot, created under subsection D(1)(A) above, are not required to have a new or separate utility connection directly between the ADU or JADU and the utility. Nor is a connection fee or capacity charge required unless the ADU or JADU is constructed with a new single-family home.
- (C) Except as described in subsection G(2)(A), all ADUs and JADUs not covered by subsection G(2)(A) above require a new, separate utility connection directly between the ADU or JADU and the utility.
 - (i) The connection is subject to a connection fee or capacity charge that is proportionate to the burden created by the ADU or JADU, based on either the floor area or the number of drainage-fixture units (DFU) values, as defined by the Uniform Plumbing Code, upon the water or sewer system.
 - (ii) The fee or charge may not exceed the reasonable cost of providing this service.

H. Nonconforming ADUs and Discretionary Approval. Any proposed ADU or JADU that does not conform to the objective standards set forth in subsections A through G(2) of this section may be allowed by the City with a use permit, in accordance with Chapter 20.550.

I. Restricted Areas. ADUs or JADUs shall not be allowed where roadways, public utilities and services are inadequate with reference to objective and published thresholds established by the utility or service provider. To ensure access by public safety vehicles, an ADU may not be located on a lot that fronts a roadway that is narrower than the minimum road width standards established by the Orange County Fire Authority's Master Plans for Commercial and Residential Development (as the same may be amended from time to time), unless: (a) one (1) on-site parking space is provided for each bedroom included in the ADU ; and (b) replacement on-site parking spaces are provided for any parking spaces that are lost or converted to accommodate the ADU.

SECTION 3. Effect of Restatement. All restated, unamended provisions of the Stanton Municipal Code that are repeated herein are repeated only to aid decision makers and the public in understanding the effect of the proposed changes. Restatement of existing provisions does not constitute a new enactment.

SECTION 4. Severability. Should any provision of this Ordinance, or its application to any person or circumstance, be determined by a court of competent jurisdiction to be unlawful, unenforceable or otherwise void, that determination shall have no effect on any other provision of this Ordinance or the application of this Ordinance to any other person or circumstance, and, to that end, the provisions hereof are severable. The City Council of the City of Stanton declares that it would have adopted all the provisions of this Ordinance that remain valid if any provisions of this ordinance are declared invalid.

SECTION 5. CEQA. The City Council determines that the adoption of this Ordinance is exempt from additional environmental review under California Public Resources Code Section 21080.17, which exempts the adoption of an accessory dwelling unit ordinance to implement the provisions of Section 65852.2 of the California Government Code.

SECTION 6. Adoption, Certification, and Publication. The City Clerk of the City of Stanton shall certify the passage and adoption of this Ordinance and shall cause the same, or a summary thereof, to be published and/or posted in the manner required by law. This Ordinance shall take effect 30 days after its adoption.

SECTION 7. SUBMISSION TO HCD. The City Clerk shall submit a copy of this Ordinance to the Department of Housing and Community Development within 60 days after adoption.

PASSED, APPROVED, AND ADOPTED this 11th day of January, 2022.

DAVID J. SHAWVER, MAYOR

ATTEST:

PATRICIA A. VAZQUEZ, CITY CLERK

APPROVED AS TO FORM:

HONGDAO NGUYEN, CITY ATTORNEY

STATE OF CALIFORNIA)
COUNTY OF ORANGE) SS .
CITY OF STANTON)

I, Patricia A. Vazquez, City Clerk of the City of Stanton, California, do hereby certify that the foregoing Ordinance No. 1114 was introduced at a regular meeting of the City Council of the City of Stanton, California, held on the 14th day of December, 2021 and was duly adopted at a regular meeting of the City Council held on the 11th day of January, 2022, by the following roll-call vote, to wit:

AYES: COUNCILMEMBERS: _____
NOES: COUNCILMEMBERS: _____
ABSENT: COUNCILMEMBERS: _____
ABSTAIN: COUNCILMEMBERS: _____

CITY CLERK, CITY OF STANTON

CITY OF STANTON

REPORT TO CITY COUNCIL

TO: Honorable Mayor and Members of the City Council

DATE: December 14, 2021

SUBJECT: ADOPTION OF AN URGENCY ORDINANCE ADDING CHAPTERS 19.23 AND 20.211 TO THE STANTON MUNICIPAL CODE TO REGULATE URBAN LOT SPLITS AND TWO-UNIT PROJECTS UNDER SB 9; AND FINDING THE ACTION TO BE EXEMPT FROM CEQA

REPORT IN BRIEF:

The proposed ordinance implements Senate Bill 9 by adding Chapter 19.23 to the City's Subdivision title, to address urban lot splits, and Chapter 20.211 to the City's Zoning title, to address two-unit projects in single-family residential zones. Staff recommends an urgency ordinance to ensure that the City's SB 9 standards are in place before the new laws take effect on January 1, 2022.

RECOMMENDED ACTION:

1. City Council conduct a public hearing; and
2. Declare that this Ordinance under California Government Code sections 65852.21, subd. (j), and 66411.7, subd. (n), the adoption of an ordinance by a city or county implementing the provisions of Government Code sections 66411.7 and 65852.21 and regulating urban lot splits and two-unit projects is statutorily exempt from the requirements of the California Environmental Quality Act ("CEQA"). Therefore, adoption of this ordinance is statutorily exempt from CEQA because it implements these new laws enacted by SB 9; and
3. Introduce and adopt Urgency Ordinance No. 1115, entitled:

"AN URGENCY ORDINANCE ADDING CHAPTERS 19.23 AND 20.211 TO THE STANTON MUNICIPAL CODE TO REGULATE URBAN LOT SPLITS AND TWO-UNIT PROJECTS UNDER SB 9; AND FINDING THE ACTION TO BE EXEMPT FROM CEQA."

BACKGROUND

The California legislature recently passed, and Governor Newsom signed into law, Senate Bill 9 (“SB 9”). SB 9 goes into effect on January 1, 2022, and will require the City to both: (1) allow any lot in a single-family residential zone to be split, roughly into halves, with resulting lots as small as 1,200 sf and (2) allow any lot in a single-family residential zone to be developed with up to two single-family primary dwellings. SB 9 requires the City to approve eligible lot splits and two-unit projects *ministerially* (i.e., without discretionary review, conditions, or a hearing). Property owners can also utilize both of SB 9’s provisions, meaning that an SB 9 lot split may be followed with an SB 9 two-unit project on each of the two new lots, resulting in four total dwellings on what was formerly one single-family residential lot — all with only ministerial approval.

ANALYSIS/JUSTIFICATION:

SB 9 allows cities to impose objective zoning, subdivision, and design standards (collectively “objective development standards”) on covered lot splits and two-unit projects. An objective standard is a regulation that does not involve personal or subjective judgment and that is verifiable by reference to an external and uniform benchmark or criterion (e.g., a height limit).

The proposed ordinance establishes such standards for SB 9 projects in the City. Among other things, the ordinance includes regulations governing the followings:

- Location (SFR zone; not in sensitive, dangerous, historic areas; not on rental property (within last 3 years))
- Lot Size (2,400 sf to split; 1,200 sf min for resulting)
- Lot Access (adjoin ROW)
- Unit Size (800 sf max / du)
- Lot Coverage and Open Space (50 percent max and min, respectively)
- Unit Height (16 feet max, unless lot is smaller than 2,000 sf)
- Setbacks (normal, except as necessary to allow two units at 800 sf each; but no less than 4 feet side and rear)
- Use (residential-only, no short-term rental)
- Parking (one space, unless exempt by statute)

- Owner occupancy (three-year minimum on urban splits; permanent on two-unit projects)
- Architecture (must match other dwelling or dwellings on property; no direct lines of sight)
- Landscaping (limits on tree removal; required screening)
- Utilities (direct connections to service providers; all underground)
- Separate Conveyance Within a Lot (prohibited; no condos, no timeshares or separate-use co-ownerships)
- Deed Restriction (required; no short-term rental, non-residential use, or separate conveyance; development limited to SB 9 projects)

If the Council does not adopt the proposed ordinance, then the City would thereafter be limited to applying the code's existing objective development standards — which did not anticipate and were not enacted with ministerially-approved lot splits and two-unit projects in mind. Approving such projects based solely on the code's existing standards would, among other things, pose an immediate threat to the character of existing neighborhoods and negatively impact property values, personal privacy, and fire safety.

For these reasons, staff is recommending adoption of an urgency ordinance, with findings regarding the immediate preservation of public peace, health, and safety in accordance with Government Code section 36937(b). Adoption of the urgency ordinance will require an affirmative four-fifths vote of the City Council. Upon adoption, the urgency ordinance takes effect immediately.

FISCAL IMPACT:

None

ENVIRONMENTAL IMPACT:

Under California Government Code sections 65852.21, subd. (j), and 66411.7, subd. (n), the adoption of an ordinance by a city or county implementing the provisions of Government Code sections 66411.7 and 65852.21 (both enacted by SB 9) and regulating urban lot splits and two-unit projects is statutorily exempt from the requirements of the California Environmental Quality Act ("CEQA"). Therefore, adoption of the proposed ordinance is statutorily exempt from CEQA in that the proposed ordinance implements these new laws enacted by SB 9.

PUBLIC NOTIFICATION:

Posted notice posted at three public places and made public through the agenda-posting process.

STRATEGIC PLAN:

5 – Provide a High Quality of Life

Prepared by:

/s/ Jennifer A. Lilley

Jennifer A. Lilley
Community and Economic Development
Director

Approved by:

/s/ Jarad L. Hildenbrand

Jarad L. Hildenbrand
City Manager

Reviewed by:

/s/ HongDao Nguyen

HongDao Nguyen
City Attorney

ATTACHMENTS:

A. Draft Urgency Ordinance No. 1115

URGENCY ORDINANCE NO. 1115

AN URGENCY ORDINANCE ADDING CHAPTERS 19.23 AND 20.211 TO THE STANTON MUNICIPAL CODE TO REGULATE URBAN LOT SPLITS AND TWO-UNIT PROJECTS UNDER SB 9; AND FINDING THE ACTION TO BE EXEMPT FROM CEQA

WHEREAS, the City of Stanton, California (“City”) is a municipal corporation, duly organized under the constitution and laws of the State of California; and

WHEREAS, in 2021, the California Legislature approved, and the Governor signed into law Senate Bill 9 (“SB 9”), which among other things, adds Government Code section 65852.21 and 66411.7 to impose new limits on local authority to regulate urban lot splits and two-unit projects; and

WHEREAS, SB 9 allows local agencies to adopt objective zoning, subdivision, and design review standards for urban lot splits and two-unit projects; and

WHEREAS, SB 9 takes effect January 1, 2022, and preempts any conflicting city regulation; and

WHEREAS, the City desires to amend its local regulatory scheme to comply with Government Code sections 66411.7 and 65852.21 and to appropriately regulate projects under SB 9; and

WHEREAS, there is a current and immediate threat to the public health, safety, or welfare based on the passage of the new SB 9 Law because if the City does not adopt appropriate objective standards for urban lot splits and two-unit projects under SB 9 as of January 1, 2022, the City would thereafter be limited to applying the few objective standards that are already in its code and that do not conflict with SB 9, which did not anticipate and were not enacted with urban lot splits and ministerial two-unit projects in mind; and

WHEREAS, the approval of urban lot splits and two-unit projects based solely on the City’s default standards, without appropriate regulations governing lot configuration, unit size, height, setback, landscape, architectural review, among other things, would threaten the character of existing neighborhoods, and negatively impact property values, personal privacy, and fire safety. These threats to public safety, health, and welfare justify adoption of this ordinance as an urgency ordinance to be effective immediately upon adoption by a four-fifths vote of the City Council; and

WHEREAS, to protect the public safety, health, and welfare, the City Council may adopt this ordinance as an urgency measure in accordance with Government Code section 36937, subdivision (b).

NOW, THEREFORE, THE CITY COUNCIL OF THE CITY OF STANTON DOES ORDAIN AS FOLLOWS:

SECTION 1: The recitals above are each incorporated by reference and adopted as findings by the City Council.

SECTION 2: Under California Government Code sections 65852.21, subd. (j), and 66411.7, subd. (n), the adoption of an ordinance by a city or county implementing the provisions of Government Code sections 66411.7 and 65852.21 and regulating urban lot splits and two-unit projects is statutorily exempt from the requirements of the California Environmental Quality Act (“CEQA”). Therefore, adoption of this ordinance is statutorily exempt from CEQA because it implements these new laws enacted by SB 9.

SECTION 3: The Stanton Municipal Code is hereby amended as indicated in Exhibit A, attached hereto and incorporated herein by reference.

SECTION 4: This ordinance takes effect immediately upon its adoption.

SECTION 5: The City Clerk will either: (a) have this ordinance published in a newspaper of general circulation within 15 days after its adoption or (b) have a summary of this ordinance published in a newspaper of general circulation within 15 days after its adoption.

SECTION 6: If any provision of this ordinance or its application to any person or circumstance is held to be invalid, such invalidity has no effect on the other provisions or applications of the ordinance that can be given effect without the invalid provision or application, and to this extent, the provisions of this resolution are severable. The City Council declares that it would have adopted this ordinance irrespective of the invalidity of any portion thereof.

SECTION 7: The City Council hereby directs staff to prepare, execute, and file with the Orange County Clerk a notice of exemption within five working days of the adoption of this ordinance.

SECTION 8: The custodian of records for this ordinance is the Stanton city clerk, and the records comprising the administrative record for this ordinance are located at 7800 Katella Ave., CA 90680.

PASSED, APPROVED, AND ADOPTED this 14th day of September, 2021.

DAVID J. SHAWVER, MAYOR

ATTEST:

PATRICIA A. VAZQUEZ, CITY CLERK

APPROVED AS TO FORM:

HONGDAO NGUYEN, CITY ATTORNEY

STATE OF CALIFORNIA)
COUNTY OF ORANGE) SS .
CITY OF STANTON)

I, Patricia A. Vazquez, City Clerk of the City of Stanton, do hereby certify that the foregoing Urgency Ordinance No. 1115 was duly introduced and adopted at a regular meeting of the City Council on the 14th day of December 2021, by the following vote, to wit:

AYES: COUNCILMEMBERS: _____
NOES: COUNCILMEMBERS: _____
ABSENT: COUNCILMEMBERS: _____
ABSTAIN: COUNCILMEMBERS: _____

CITY CLERK, CITY OF STANTON

Exhibit: A

Click here to return to the agenda.

EXHIBIT A

Amendments to Municipal Code

Chapter 19.23 is hereby added to the Stanton municipal code to read as follows:

Chapter 19.23 – State-mandated Subdivisions.

Section 19.23.010 – Urban Lot Splits.

A. Purpose. The purpose of this section is to allow and appropriately regulate urban lot splits in accordance with Government Code section 66411.7.

B. Definition. An “urban lot split” means a the subdivision of an existing, legally subdivided lot into two lots in accordance with the requirements of this section.

C. Application.

1. Owners.

a. Only individual property owners may apply for an urban lot split. “Individual property owner” means a natural person holding fee title individually or jointly in the person’s own name or a beneficiary of a trust that holds fee title. “Individual property owner” does not include any corporation or corporate person of any kind (partnership, LP, LLC, C corp, S corp, etc.) except for a community land trust (as defined by Rev. & Tax Code § 402.1(a)(11)(C)(ii)) or a qualified nonprofit corporation (as defined by § 214.15).

b. Any person with a mortgage interest in the lot to be split under this section must sign the application and the parcel map indicating the person’s consent to the project

2. An application for an urban lot split must be submitted on the city’s approved form. Only a complete application will be considered. The city will inform the applicant in writing of any incompleteness within 30 days after the application is submitted.

3. The city may establish a fee to recover its costs for adopting, implementing, and enforcing this section of the code, in accordance with applicable law. The city council may establish and change the fee by resolution. The fee must be paid with the application.

D. Approval.

1. An application for a parcel map for an urban lot split is approved or denied ministerially, by the Director of Community and Economic Development, without discretionary review.

2. A tentative parcel map for an urban lot split is approved ministerially if it complies with all the requirements of this section. The tentative parcel map may not be recorded. A final parcel map is approved ministerially as well, but not until the owner demonstrates that the required documents have been recorded, such as the deed restriction and easements. The tentative parcel map expires three months after approval.

3. The approval must require the owner and applicant to hold the city harmless from all claims and damages related to the approval and its subject matter.

4. The approval must require the owner and applicant to reimburse the city for all costs of enforcement, including attorneys' fees and costs associated with enforcing the requirements of this code.

E. Requirements. An urban lot split must satisfy each of the following requirements:

1. Map Act Compliance.

a. The urban lot split must conform to all applicable objective requirements of the Subdivision Map Act (Gov. Code § 66410 et. seq., "SMA") and implementing requirements in this title, except as otherwise expressly provided in this section.

b. If an urban lot split violates any part of the SMA, the city's subdivision regulations, including this section, or any other legal requirement:

(1) The buyer or grantee of a lot that is created by the urban lot split has all the remedies available under the SMA, including but not limited to an action for damages or to void the deed, sale, or contract.

(2) The city has all the remedies available to it under the SMA, including but not limited to the following:

(a). An action to enjoin any attempt to sell, lease, or finance the property.

(b) An action for other legal, equitable, or summary remedy, such as declaratory and injunctive relief.

(c) Criminal prosecution, punishable by imprisonment in county jail or state prison for up to one year, by a fine of up to \$10,000, or both; or a misdemeanor.

(d) Record a notice of violation.

(e) Withhold any or all future permits and approvals.

c. Notwithstanding section 66411.1 of the SMA, no dedication of rights-of-way or construction of offsite improvements is required for an urban lot split.

2. Zone. The lot to be split is in a single-family residential zone. For purposes of this section, a single-family residential zone is a zone where the only residential use that is allowed as a primary use is a single residential dwelling on a lot.

3. Lot Location.

a. The lot to be split is not located on a site that is any of the following:

(1) Prime farmland, farmland of statewide importance, or land that is zoned or designated for agricultural protection or preservation by the voters.

(2) A wetland.

(3) Within a very high fire hazard severity zone, unless the site complies with all fire-hazard mitigation measures required by existing building standards.

(4) A hazardous waste site that has not been cleared for residential use.

(5) Within a delineated earthquake fault zone, unless all development on the site complies with applicable seismic protection building code standards.

(6) Within a 100-year flood hazard area, unless the site has either:

(a) been subject to a Letter of Map Revision prepared by the Federal Emergency Management Agency and issued to the local jurisdiction, or

(b) meets Federal Emergency Management Agency requirements necessary to meet minimum flood plain management criteria of the National Flood Insurance Program.

(7). Within a regulatory floodway, unless all development on the site has received a no-rise certification.

(8). Land identified for conservation in an adopted natural community conservation plan, habitat conservation plan, or other adopted natural resource protection plan.

(9). Habitat for protected species.

(10). Land under conservation easement.

b. The purpose of subpart E.3.a above is merely to summarize the requirements of Government Code section 65913.4(a)(6)(B)–(K). (See Gov. Code § 66411.7(a)(3)(C).)

c. The applicant must provide evidence that the requirements of Government Code section 65913.4(a)(6)(B)–(K) are satisfied.

4. Not Historic. The lot to be split must not be a historic property or within a historic district that is included on the State Historic Resources Inventory. Nor may the lot be or be within a site that is designated by ordinance as a city or county landmark or as a historic property or district.

5. No Prior Urban Lot Split.

a. The lot to be split was not established through a prior urban lot split.

b. The lot to be split is not adjacent to any lot that was established through a prior urban lot split by the owner of the lot to be split or by any person acting in concert with the owner. “Any person acting in concert with the owner” here includes any third-party that coordinates or assists the owners of two adjacent lots with their respective urban lot splits.

6. No Impact on Protected Housing.

a. The urban lot split must not require or include the demolition or alteration of any of the following types of housing:

(1) Housing that is income-restricted for households of moderate, low, or very low income.

(2) Housing that is subject to any form of rent or price control through a public entity’s valid exercise of its policy power.

(3) Housing, or a lot that used to have housing, that has been withdrawn from rental or lease under the Ellis Act (Gov. Code §§ 7060–7060.7) at any time in the 15 years prior to submission of the urban lot split application.

(4) Housing that has been occupied by a tenant in the last three years.

b. The applicant and the owner of a property for which an urban lot split is sought must provide a sworn statement as to this fact with the application for the parcel map.

(1) The sworn statement must state that:

(a) No housing that is income-restricted for households of moderate, low or very low income will be demolished or altered.

(b) No housing that is subject to any form of rent or price control will be demolished or altered.

(c) No housing that has been withdrawn from rental or lease under the Ellis Act at any time in the last 15 years will be demolished or altered.

(d) No housing that has been occupied by a tenant in the last three years will be demolished or altered.

(2) The city may conduct its own inquiries and investigation to ascertain the veracity of the sworn statement, including but not limited to, surveying owners of nearby properties; and the city may require additional evidence of the applicant and owner as necessary to determine compliance with this requirement.

7. Lot Size.

a. The lot to be split must be at least 2,400 square feet.

b. The resulting lots must each be at least 1,200 square feet.

c. Each of the resulting lots must be between 60 percent and 40 percent of the original lot area.

8. Easements.

a. The owner must enter into an easement agreement with each public-service provider to establish easements that are sufficient for the provision of public services and facilities to each of the resulting lots.

b. Each easement must be shown on the tentative parcel map.

c. Copies of the unrecorded easement agreements must be submitted with the application. The easement agreements must be recorded against the property before the final map may be approved, in accordance with section D.2 above.

d. If an easement is recorded and the project is not completed, making the easement moot, the property owner may request, and the city will provide, a notice of termination of the easement, which the owner may record.

9. Lot Access.

- a. Each resulting lot must adjoin the public right-of-way.
- b. Each resulting lot must have frontage on the public right-of-way of at least 12.5 feet.

10. Unit Standards.

a. Quantity. No more than two dwelling units of any kind may be built on a lot that results from an urban lot split. For purposes of this paragraph, "unit" means any dwelling unit, including, but not limited to, a primary dwelling unit, a unit created under section 17.86.010 of this code, an ADU, or a JADU

b. Unit Size.

(1) The total floor area of each primary dwelling that is developed on a resulting lot must be

(a) less than or equal to 800 and

(b) more than 500 square feet.

(2) A primary dwelling that was legally established prior to the urban lot split and that is larger than 800 square feet is limited to the lawful floor area at the time of the urban lot split. It may not be expanded.

(3) A primary dwelling that was legally established prior to the urban lot split and that is smaller than 800 square feet may be expanded to 800 square feet after the urban lot split.

c. Height Restrictions.

(1). On a resulting lot that is larger than 2,000 square feet, no new primary dwelling unit may exceed a single story or 16 feet in height, measured from grade to peak of the structure.

(2) On a resulting lot that is smaller than 2,000 square feet, no new primary dwelling unit may exceed two stories or 22 feet in height, measured from grade to peak of the structure. Any portion of a new primary dwelling that exceeds one story must be stepped back by an additional five feet from the ground floor; no balcony deck or other portion of the second story may project into the setback.

(3) No rooftop deck is permitted on any new or remodeled dwelling or structure on a lot resulting from an urban lot split.

d. Lot Coverage. Lot coverage may not exceed 50 percent of the lot. This lot coverage standard is only enforced to the extent that it does not prevent two primary dwelling units on the lot at 800 square feet each.

e. Open Space. A minimum of 50 percent of the lot must be maintained as open space. This open space standard is only enforced to the extent that it does not prevent two primary dwelling units on the lot at 800 square feet each.

f. Setbacks.

(1). Generally. All setbacks must conform to those objective setbacks that are imposed through the underlying zone.

(2) Exceptions. Notwithstanding subpart E.10.f(1) above:

(a) Existing Structures. No setback is required for an existing legally established structure or for a new structure that is constructed in the same location and to the same dimensions as an existing legally established structure.

(b). 800 sf; four-foot side and rear. The setbacks imposed by the underlying zone must yield to the degree necessary to avoid physically precluding the construction of up to two units on the lot or either of the two units from being at least 800 square feet in floor area; but in no event may any structure be less than four feet from a side or rear property line.

(3) Front Setback Area. Notwithstanding any other part of this code, dwellings that are constructed after an urban lot split must be at least 30 feet from the front property lines. The front setback areas must:

(a) be kept free from all structures greater than three feet high;

(b) be at least 50 percent landscaped with drought-tolerant plants, with vegetation and irrigation plans approved by a licensed landscape architect;

(c) allow for vehicular and fire-safety access to the front structure.

g. Parking. Each new primary dwelling unit that is built on a lot after an urban lot split must have at least one off-street parking space per unit unless one of the following applies:

(1) The lot is located within one-half mile walking distance of either

(a) a corridor with fixed route bus service with service intervals no longer than 15 minutes during peak commute hours or

(b) a site that contains

(i) an existing rail or bus rapid transit station,

(ii) a ferry terminal served by either a bus or rail transit service, or

(iii) the intersection of two or more major bus routes with a frequency of service interval of 15 minutes or less during the morning and afternoon peak commute periods.

(2) The site is located within one block of a car-share vehicle location.

h. Architecture.

(1) If there is a legal primary dwelling on the lot that was established before the urban lot split, any new primary dwelling unit must match the existing primary dwelling unit in exterior materials, color, and dominant roof pitch. The dominant roof slope is the slope shared by the largest portion of the roof.

(2) If there is no legal primary dwelling on the lot before the urban lot split, and if two primary dwellings are developed on the lot, the dwellings must match each other in exterior materials, color, and dominant roof pitch. The dominant roof slope is the slope shared by the largest portion of the roof.

(3) All exterior lighting must be limited to down-lights.

(4) No window or door of a dwelling that is constructed on the lot after the urban lot split may have a direct line of sight to an adjoining residential property. Fencing, landscaping, or privacy glass may be used to provide screening and prevent a direct line of sight.

(5) If a dwelling is constructed on a lot after an urban lot split and any portion of the dwelling is less than 30 feet from a property line that is not a public right-of-way line, then all windows and doors in that portion must either be (for windows) clerestory with the bottom

of the glass at least six feet above the finished floor, or (for windows and for doors) utilize frosted or obscure glass.

i. Landscaping.

(1) Tree Removal.

(a) No mature tree may be removed on a lot with any development under this section unless removal is necessary to constructing a dwelling unit that must be allowed under state law.

(b) "Mature tree" means a tree with a diameter of six inches or more or a height of eight feet or taller.

(c) A tree may only be removed under subparagraph E.10.i(1)(a) above if it is replaced with at least two mature trees of the same type and with a trunk diameter that is the same or larger than that of the removed tree.

(d) If a certified arborist determines that there is not space on the lot for a replacement tree that is required under subparagraph E.10.i(1)(c) above, owner may pay the replacement cost of the tree, as determined by the tree-replacement cost schedule.

(2) Evergreen landscape screening must be planted and maintained between each dwelling and adjacent lots (but not rights of way) as follows:

(a) According to a planting and irrigation plan that is prepared by a licensed landscape architect.

(b) At least one 15-gallon size plant shall be provided for every five linear feet of exterior wall. Alternatively, at least one 24-inch box size plant shall be provided for every ten linear feet of exterior wall.

(c) Plant specimens must be at least six feet tall when installed. As an alternative, a solid fence of at least six feet in height may be installed.

(d) All landscaping must be drought-tolerant.

j. Nonconforming Conditions. An urban lot split is approved without requiring a legal nonconforming zoning condition to be corrected.

k. Utilities.

(1) Each primary dwelling unit on the lot must have its own direct utility connection to the utility service provider.

(2) Notwithstanding paragraph E.10.k(i) above, a primary dwelling unit may have a direct utility connection to an onsite wastewater treatment system in accordance with this paragraph and the city's code. Each primary dwelling unit on the lot that is or that is proposed to be connected to an onsite wastewater treatment system must first have a percolation test completed within the last five years or, if the percolation test has been recertified, within the last 10 years.

(3) All utilities must be underground.

I. Building & Safety. All structures built on the lot must comply with all current local building standards. An urban lot split is a change of use.

11. Fire-Hazard Mitigation Measures.

a. A lot in a very high fire hazard severity zone must comply with each of the following fire-hazard mitigation measures:

(1) It must have direct access to a public right of way with a paved street with a width of at least 40 feet. The public right of way must have at least two independent points of access for fire and life safety to access and for residents to evacuate.

(2) All dwellings on the site must comply with current fire code requirements for dwellings in a very high fire hazard severity zone.

(3) All enclosed structures on the site must have fire sprinklers.

(4) All sides of all dwellings on the site must be within a 150-foot hose-pull distance from either the public right of way or of an onsite fire hydrant or standpipe.

(5) If the lot does not have a swimming pool, the lot must have a water reservoir of at least 5,000 gallons per dwelling, with fire-authority approved hookups compatible with fire-authority standard pump and hose equipment.

b. Prior to submitting an application for an urban lot split, the applicant must obtain a certificate of compliance with all applicable fire-hazard mitigation measures in accordance with this subpart E.11. The city or its authorized agent must inspect the site, including all structures on the site, and certify as to its compliance. The certificate must be included with the application. The applicant must pay the city's costs for inspection. Failure to pay is grounds for denying the application.

12. Separate Conveyance.

a. Within a resulting lot.

(1) Primary dwelling units on a lot that is created by an urban lot split may not be owned or conveyed separately from each other.

(2) Condominium airspace divisions and common interest developments are not permitted on a lot that is created by an urban lot split.

(3) All fee interest in a lot and all dwellings on the lot must be held equally and undivided by all individual property owners.

(4) No timeshare, as defined by state law or this code, is permitted. This includes any co-ownership arrangement that gives an owner the right to exclusive use of the property for a defined period or periods of time.

b. Between resulting lots. Separate conveyance of the resulting lots is permitted. If dwellings or other structures (such as garages) on different lots are adjacent or attached to each other, the urban lot split boundary may separate them for conveyance purposes if the structures meet building code safety standards and are sufficient to allow separate conveyance. If any attached structures span or will span the new lot line, the owner must record appropriate CC&Rs, easements, or other documentation that is necessary to allocate rights and responsibility between the owners of the two lots.

13. Regulation of Uses.

a. Residential-only. No non-residential use is permitted on any lot created by urban lot split.

b. No Short-term Rentals. No dwelling unit on a lot that is created by an urban lot split may be rented for a period of less than 30 days.

c. Owner Occupancy. The applicant for an urban lot split must sign an affidavit stating that the applicant intends to occupy one of the dwelling units on one of the resulting lots as the applicant's principal residence for a minimum of three years after the urban lot split is approved.

14. Notice of Construction.

a. At least 30 business days before starting any construction of a structure on a lot created by an urban lot split, the property owner must give written notice to all the owners of record of each of the adjacent residential parcels, which notice must include the following information:

- (1) Notice that construction has been authorized,
- (2) The anticipated start and end dates for construction,
- (3) The hours of construction,
- (4) Contact information for the project manager (for construction-related complaints), and
- (5) Contact information for the Building & Safety Department.

b. This notice requirement does not confer a right on the noticed persons or on anyone else to comment on the project before permits are issued. Approval is ministerial. Under state law, the City has no discretion in approving or denying a particular project under this section. This notice requirement is purely to promote neighborhood awareness and expectation.

15. Deed Restriction. The owner must record a deed restriction on each lot that results from the urban lot split, on a form approved by the city, that does each of the following:

- a. Expressly prohibits any rental of any dwelling on the property for a period of less than 30 days.
- b. Expressly prohibits any non-residential use of the lots created by the urban lot split.
- c. Expressly prohibits any separate conveyance of a primary dwelling on the property, any separate fee interest, and any common interest development within the lot.
- d. States that:
 - (1) The lot is formed by an urban lot split and is therefore subject to the city's urban lot-split regulations, including all applicable limits on dwelling size and development.
 - (2) Development on the lot is limited to development of residential units under section 17.86.010 of this code, except as required by state law.

F. Specific Adverse Impacts.

1. Notwithstanding anything else in this section, the city may deny an application for an urban lot split if the building official makes a written finding, based on a preponderance of the evidence, that the project would have a "specific, adverse impact" on either public health and safety or on the physical environment and for

which there is no feasible method to satisfactorily mitigate or avoid the specific adverse impact.

2. "Specific adverse impact" has the same meaning as in Gov. Code § 65589.5(d)(2): "a significant, quantifiable, direct, and unavoidable impact, based on objective, identified written public health or safety standards, policies, or conditions as they existed on the date the application was deemed complete" and does not include (1) inconsistency with the zoning ordinance or general plan land use designation or (2) the eligibility to claim a welfare exemption under Revenue and Taxation Code section 214(g).

3. The building official may consult with and be assisted by planning staff and others as necessary in making a finding of specific, adverse impact.

Chapter 20.211 is hereby added to the Stanton Municipal Code to read as follows:

Chapter 20.211 – State-mandated Residential Projects

Section 20.211.010 – Two-unit Projects

A. Purpose. The purpose of this section is to allow and appropriately regulate two-unit projects in accordance with Government Code section 65852.21.

B. Definition. A "two-unit project" means the development of two primary dwelling units or, if there is already a primary dwelling unit on the lot, the development of a second primary dwelling unit on a legally subdivided lot in accordance with the requirements of this section.

C. Application.

1. Owner

A. Only individual property owners may apply for a two-unit project. "Individual property owner" means a natural person holding fee title individually or jointly in the person's own name or a beneficiary of a trust that holds fee title. "Individual property owner" does not include any corporation or corporate person of any kind (partnership, LP, LLC, C corp, S corp, etc.) except for a community land trust (as defined by Rev. & Tax Code § 402.1(a)(11)(C)(ii)) or a qualified nonprofit corporation (as defined by Rev. & Tax Code § 214.15).

B. Any person with a mortgage interest in the lot to be split under this section must sign the application and the parcel map indicating the person's consent to the project.

2. An application for a two-unit project must be submitted on the city's approved form.
3. The applicant must obtain a certificate of compliance with the Subdivision Map Act for the lot and provide the certificate with the application.
4. Only a complete application will be considered. The city will inform the applicant in writing of any incompleteness within 30 days after the application is submitted.
5. The city may establish a fee to recover its costs for adopting, implementing, and enforcing this section of the code, in accordance with applicable law. The city council may establish and change the fee by resolution. The fee must be paid with the application.

D. Approval.

1. An application for a two-unit project is approved or denied ministerially, by the director of community development, without discretionary review.
2. The ministerial approval of a two-unit project does not take effect until the city has confirmed that the required documents have been recorded, such as the deed restriction and easements.
3. The approval must require the owner and applicant to hold the city harmless from all claims and damages related to the approval and its subject matter.
4. The approval must require the owner and applicant to reimburse the city for all costs of enforcement, including attorneys' fees and costs associated with enforcing the requirements of this code.

E. Requirements. A two-unit project must satisfy each of the following requirements:

- 1. Map Act Compliance.** The lot must have been legally subdivided.
- 2. Zone.** The lot is in a single-family residential zone. For purposes of this section, a single-family residential zone is a zone where the only residential use that is allowed as a primary use is a single residential dwelling on a lot.
- 3. Lot Location.**
 - a. The lot is not located on a site that is any of the following:

(1) Prime farmland, farmland of statewide importance, or land that is zoned or designated for agricultural protection or preservation by the voters.

(2) A wetland.

(3) Within a very high fire hazard severity zone, unless the site complies with all fire-hazard mitigation measures required by existing building standards.

(4) A hazardous waste site that has not been cleared for residential use.

(5) Within a delineated earthquake fault zone, unless all development on the site complies with applicable seismic protection building code standards.

(6) Within a 100-year flood hazard area, unless the site has either:

(a) been subject to a Letter of Map Revision prepared by the Federal Emergency Management Agency and issued to the local jurisdiction, or

(b) meets Federal Emergency Management Agency requirements necessary to meet minimum flood plain management criteria of the National Flood Insurance Program.

(7) Within a regulatory floodway unless all development on the site has received a no-rise certification.

(8) Land identified for conservation in an adopted natural community conservation plan, habitat conservation plan, or other adopted natural resource protection plan.

(9) Habitat for protected species.

(10) Land under conservation easement.

b. The purpose of subpart E.3.a above is merely to summarize the requirements of Government Code section 65913.4(a)(6)(B)–(K). (See Gov. Code § 66411.7(a)(3)(C).)

c. The applicant must provide evidence that the requirements of Government Code 65913.4(a)(6)(B)–(K) are satisfied.

4. Not Historic. The lot must not be a historic property or within a historic district that is included on the State Historic Resources Inventory. Nor may the lot be or be within a site that is designated by ordinance as a city or county landmark or as a historic property or district.

5. No Impact on Protected Housing.

a. The two-unit project must not require or include the demolition or alteration of any of the following types of housing:

(1). Housing that is income-restricted for households of moderate, low, or very low income.

(2). Housing that is subject to any form of rent or price control through a public entity's valid exercise of its policy power.

(3). Housing, or a lot that used to have housing, that has been withdrawn from rental or lease under the Ellis Act (Gov. Code §§ 7060–7060.7) at any time in the 15 years prior to submission of the urban lot split application.

(4). Housing that has been occupied by a tenant in the last three years.

b. The applicant and the owner of a property for which a two-unit project is sought must provide a sworn statement by affidavit representing and warranting that subpart E.5.a above is satisfied.

(1) The sworn statement must state that:

(a) No housing that is income-restricted for households of moderate, low, or very low income will be demolished or altered.

(b) No housing that is subject to any form of rent or price control will be demolished or altered.

(c) No housing that has been withdrawn from rental or lease under the Ellis Act at any time in the last 15 years will be demolished or altered.

(d) No housing that has been occupied by a tenant in the last three years will be demolished or altered.

(2) The city may conduct its own inquiries and investigation to ascertain the veracity of the sworn statement, including but not limited to, surveying owners of nearby properties;

and the city may require additional evidence of the applicant and owner as necessary to determine compliance with this requirement.

5. Unit Standards.

a. Quantity.

(1) No more than two dwelling units of any kind may be built on a lot that results from an urban lot split. For purposes of this paragraph, “unit” means any dwelling unit, including, but not limited to, a primary dwelling unit, a unit created under this section of this code, an ADU, or a JADU.

(2) A lot that is not created by an urban lot split may have a two-unit project under this section, plus any ADU or JADU that must be allowed under state law and the city’s ADU ordinance.

b. Unit Size.

(1) The total floor area of each primary dwelling built that is developed under this section must be

(a) less than or equal to 800 and

(b) more than 500 square feet.

(2) A primary dwelling that was legally established on the lot prior to the two-unit project and that is larger than 800 square feet is limited to the lawful floor area at the time of the two-unit project. The unit may not be expanded.

(3) A primary dwelling that was legally established prior to the two-unit project and that is smaller than 800 square feet may be expanded to 800 square feet after or as part of the two-unit project.

c. Height Restrictions.

(1) On a lot that is larger than 2,000 square feet, no new primary dwelling unit may exceed a single story or 16 feet in height, measured from grade to peak of the structure.

(2) On a lot that is smaller than 2,000 square feet, no new primary dwelling unit may exceed two stories or 22 feet in height, measured from grade to peak of the structure. Any portion of a new primary dwelling that exceeds one story

must be stepped back by an additional five feet from the ground floor; no balcony deck or other portion of the second story may project into the setback.

(3) No rooftop deck is permitted on any new or remodeled dwelling or structure on a lot with a two-unit project.

d. Demo Cap. The two-unit project may not involve the demolition of more than 25 percent of the existing exterior walls of an existing dwelling unless the site has not been occupied by a tenant in the last three years.

e. Lot Coverage. Lot coverage may not exceed 50 percent of the lot. This lot coverage standard is only enforced to the extent that it does not prevent two primary dwelling units on the lot at 800 square feet each.

f. Open Space. At least 50 percent of the lot must be maintained as open space. This open space standard is only enforced to the extent that it does not prevent two primary dwelling units on the lot at 800 square feet each.

6. Setbacks.

a. Generally. All setbacks must conform to those objective setbacks that are imposed through the underlying zone.

b. Exceptions. Notwithstanding subpart E.6.g(i) above:

(1) Existing Structures. No setback is required for an existing legally established structure or for a new structure that is constructed in the same location and to the same dimensions as an existing legally established structure.

(2) 800 sf; four-foot side and rear. The setbacks imposed by the underlying zone must yield to the degree necessary to avoid physically precluding the construction of up to two units on the lot or either of the two units from being at least 800 square feet in floor area; but in no event may any structure be less than four feet from a side or rear property line.

c. Front Setback Area. Notwithstanding any other part of this code, dwellings that are constructed under this section must be at least 25 feet from the front property lines. The front setback area must:

(1) be kept free from all structures greater than three feet high;

(2) be at least 50 percent landscaped with drought-tolerant plants, with vegetation and irrigation plans approved by a licensed landscape architect;

(3) allow for vehicular and fire-safety access to the front structure.

7. Parking. Each new primary dwelling unit must have at least one off-street parking space per unit unless one of the following applies:

a. The lot is located within one-half mile walking distance of either

(1) a corridor with fixed route bus service with service intervals no longer than 15 minutes during peak commute hours or

(2) a site that contains

(a) an existing rail or bus rapid transit station,

(b) a ferry terminal served by either a bus or rail transit service, or

(c) the intersection of two or more major bus routes with a frequency of service interval of 15 minutes or less during the morning and afternoon peak commute periods.

(3) The site is located within one block of a car-share vehicle location.

8. Architecture.

a. If there is a legal primary dwelling on the lot that was established before the two-unit project, any new primary dwelling unit must match the existing primary dwelling unit in exterior materials, color, and dominant roof pitch. The dominant roof slope is the slope shared by the largest portion of the roof.

b. If there is no legal primary dwelling on the lot before the two-unit project, and if two primary dwellings are developed on the lot, the dwellings must match each other in exterior materials, color, and dominant roof pitch. The dominant roof slope is the slope shared by the largest portion of the roof.

c. All exterior lighting must be limited to down-lights.

d. No window or door of a dwelling that is constructed on the lot may have a direct line of sight to an adjoining residential property. Fencing, landscaping, or privacy glass may be used to provide screening and prevent a direct line of sight.

e. If any portion of a dwelling is less than 30 feet from a property line that is not a public right-of-way line, then all windows and doors in that portion must either be (for windows) clerestory with the bottom of the glass at least six feet above the finished floor, or (for windows and for doors) utilize frosted or obscure glass.

9. Landscaping.

a. Tree Removal.

(1) No mature tree may be removed on a lot with any development under this section unless removal is necessary to constructing a dwelling unit that must be allowed under state law.

(2) "Mature tree" means a tree with a diameter of six inches or more or a height of eight feet or taller.

(3) A tree may only be removed under subparagraph E.9.a.(1) above if it is replaced with at least two mature trees of the same type and with a trunk diameter that is the same or larger than that of the removed tree.

(4) If a certified arborist determines that there is not space on the lot for a replacement tree that is required under subparagraph E.9.a.(1) above, owner may pay the replacement cost of the tree, as determined by the city's tree-replacement cost schedule.

b. Screening. Evergreen landscape screening must be planted and maintained between each dwelling and adjacent lots (but not rights of way) as follows:

(1) According to a planting and irrigation plan that is prepared by a licensed landscape architect.

(2) At least one 15-gallon size plant shall be provided for every five linear feet of exterior wall. Alternatively, at least one 24" box size plant shall be provided for every ten linear feet of exterior wall.

(3) Plant specimens must be at least six feet tall when installed. As an alternative, a solid fence of at least 6 feet in height may be installed.

c. All landscaping must be drought-tolerant.

d. All landscaping must be from the city's approved plant list.

10. Nonconforming Conditions. A two-unit project may only be approved if all nonconforming zoning conditions are corrected.

11. Utilities.

a. Each primary dwelling unit on the lot must have its own direct utility connection to the utility service provider.

b. Notwithstanding paragraph E.11.a above, a primary dwelling unit may have a direct utility connection to an onsite wastewater treatment system in accordance with this paragraph and the city's code. Each primary dwelling unit on the lot that is or that is proposed to be connected to an onsite wastewater treatment system must first have a percolation test completed within the last five years or, if the percolation test has been recertified, within the last 10 years.

c. All utilities must be underground.

12. Building & Safety. All structures built on the lot must comply with all current local building standards. A project under this section is a change of use and subjects the whole of the lot, and all structures, to the city's current code.

F.. Fire-Hazard Mitigation Measures.

1. . A lot in a very high fire hazard severity zone must comply with each of the following fire-hazard mitigation measures:

a. It must have direct access to a public right of way with a paved street with a width of at least 40 feet. The public right of way must have at least two independent points of access for fire and life safety to access and for residents to evacuate.

b. All dwellings on the site must comply with current fire code requirements for dwellings in a very high fire hazard severity zone.

c. All enclosed structures on the site must have fire sprinklers.

d. All sides of all dwellings on the site must be within a 150-foot hose-pull distance from either the public right of way or of an onsite fire hydrant or standpipe.

e. If the lot does not have a swimming pool, the lot must have a water reservoir of at least 5,000 gallons per dwelling, with fire-authority approved hookups compatible with fire-authority standard pump and hose equipment.

2. Prior to submitting an application for an urban lot split, the applicant must obtain a certificate of compliance with all applicable fire-hazard mitigation measures in accordance with this subpart E.7. The city or its authorized agent must inspect the site, including all structures on the site, and certify as to its compliance. The certificate must be included with the application. The applicant must pay the city's costs for inspection. Failure to pay is grounds for denying the application.

G. Separate Conveyance.

1 Primary dwelling units on the lot may not be owned or conveyed separately from each other.

2. Condominium airspace divisions and common interest developments are not permitted within the lot.

3. All fee interest in the lot and all the dwellings must be held equally and undivided by all individual property owners.

a. No timeshare, as defined by state law or this code, is permitted. This includes any co-ownership arrangement that gives an owner the right to exclusive use of the property for a defined period or periods of time.

H. Regulation of Uses.

1. Residential-only. No non-residential use is permitted on the lot.

2. No Short-term Rentals. No dwelling unit on the lot may be rented for a period of less than 30 days.

3. Owner Occupancy. Unless the lot was formed by an urban lot split, the individual property owners of a lot with a two-unit project must occupy one of the dwellings on the lot as the owners' principal residence and legal domicile.

I. Notice of Construction.

1 At least 30 business days before starting any construction of a two-unit project, the property owner must give written notice to all the owners of record of each of the adjacent residential parcels, which notice must include the following information:

- (a) Notice that construction has been authorized,
- (b) The anticipated start and end dates for construction,
- (c) The hours of construction,
- (d) Contact information for the project manager (for construction-related complaints), and
- (e) Contact information for the Building & Safety Department.

2 This notice requirement does not confer a right on the noticed persons or on anyone else to comment on the project before permits are issued. Approval is ministerial. Under state law, the City has no discretion in approving or denying a particular project under this section. This notice requirement is purely to promote neighborhood awareness and expectation.

J. Deed Restriction. The owner must record a deed restriction, on a form approved by the city, that does each of the following:

- 1 Expressly prohibits any rental of any dwelling on the property for a period of less than 30 days.
- 2 Expressly prohibits any non-residential use of the lot.
- 3 Expressly prohibits any separate conveyance of a primary dwelling on the property, any separate fee interest, and any common interest development within the lot.
- 4. If the lot does not undergo an urban lot split: Expressly requires the individual property owners to live in one of the dwelling units on the lot as the owners' primary residence and legal domicile.
- 5. Limits development of the lot to residential units that comply with the requirements of this section, except as required by state law.

K. Specific Adverse Impacts.

1 Notwithstanding anything else in this section, the city may deny an application for a two-unit project if the building official makes a written finding, based on a preponderance of the evidence, that the project would have a "specific, adverse impact" on either public health and safety or on

the physical environment and for which there is no feasible method to satisfactorily mitigate or avoid the specific adverse impact.

2 “Specific adverse impact” has the same meaning as in Gov. Code § 65589.5(d)(2): “a significant, quantifiable, direct, and unavoidable impact, based on objective, identified written public health or safety standards, policies, or conditions as they existed on the date the application was deemed complete” and does not include (1) inconsistency with the zoning ordinance or general plan land use designation or (2) the eligibility to claim a welfare exemption under Revenue and Taxation Code section 214(g).

3 The building official may consult with and be assisted by planning staff and others as necessary in making a finding of specific, adverse impact.

G. Remedies.

If a two-unit project violates any part of this code or any other legal requirement:

1 The buyer, grantee, or lessee of any part of the property has an action for damages or to void the deed, sale, or contract.

2 The city may:

a Bring an action to enjoin any attempt to sell, lease, or finance the property.

b Bring an action for other legal, equitable, or summary remedy, such as declaratory and injunctive relief.

c Pursue criminal prosecution, punishable by imprisonment in county jail or state prison for up to one year, by a fine of up to \$10,000, or both; or a misdemeanor.

d Record a notice of violation.

e Withhold any or all future permits and approvals.

f Pursue all other administrative, legal, or equitable remedies that are allowed by law or the city’s code.

CITY OF STANTON

JOINT REPORT TO THE CITY COUNCIL AND HOUSING AUTHORITY

TO: Honorable Mayor and City Council and Housing Authority Board of Directors

DATE: December 14, 2021

SUBJECT: CONSIDERATION OF EXCLUSIVE NEGOTIATION AGREEMENT WITH BRANDYWINE HOMES, C&C DEVELOPMENT, AND NATIONAL CORE REGARDING THE TINA-PACIFIC DEVELOPMENT PROJECT

REPORT IN BRIEF:

Consideration of an Exclusive Negotiation Agreement by and between the City of Stanton and Brandywine Homes, C&C Development, and National Core to provide an exclusive negotiation period to attempt to negotiate a disposition and development agreement and other necessary agreements.

RECOMMENDED ACTION:

1. City Council declare that this item is not subject to the California Environmental Quality Act ("CEQA") pursuant to Sections 15060(c)(2) and 15060(c)(3); and
2. Approve an Exclusive Negotiation Agreement (ENA) with Brandywine Acquisitions Group, C&C Development Co., and National Community Renaissance of California regarding the Tina-Pacific Neighborhood (APN 126-481-01 through 29 and APN 126-482-05 through 15); and
3. Authorize the City Manager to execute the Exclusive Negotiating Agreement.

BACKGROUND:

The Tina Pacific Neighborhood is generally located in the northeast quadrant of the City, at the intersection of Magnolia and Pacific Aves. More specifically, the project site is bounded by Magnolia Ave. to the east, Sherrill St. to the west, an alleyway south of Pacific Ave. to the south, and Tina Way to the north. The project site is approximately 10.27 acres, and includes 40 parcels, along with portions of two public streets and two public alleyways. The existing zoning and general plan designations are RH (High Density Residential) and High Density Residential, respectively. The neighborhood has long been in a deteriorated, blighted state. Since 2009, the Stanton Housing Authority has acquired 31 out of the 40 parcels, with the remaining nine parcels still privately owned.

Assembly Bill 1486 (Surplus Land Act) (the “Act”), which was signed by the Governor in October 2019 and took effect January 1, 2020, amended the process governing the disposition of surplus land. The focus of the Act is to incentivize the creation of housing and/or parks on both State- and City- owned surplus property. At its regular October 27, 2020 meeting, City Council declared its 31-parcel Tina-Pacific Neighborhood property (Property) as surplus. On November 18, 2020, pursuant to State law, staff issued a Notice of Availability (NOA) to both the State Housing and Community Development Department (HCD) and all housing developers entitled to notice under the Act. The NOA included information about the Property, development standards, and the City’s goals and vision for the development.

After a 90-day good-faith negotiation period with those prospective developers who submitted a notice of interest in response to the NOA, the City requested the best and final proposal from two development teams. At the conclusion of the August 24, 2021 study session, City Council directed staff to negotiate with Brandywine Acquisitions Group (Brandywine), C&C Development Co. (C&C), and National Community Renaissance of California (National Core, and collectively, the “Developers”) towards a Disposition and Development Agreement (DDA) regarding the Tina-Pacific Neighborhood.

Upon further negotiation and discussion, City staff and the Developers have reached mutually agreeable terms for an Exclusive Negotiation Agreement (ENA) that will establish a one-hundred-and-eighty (180) day period to negotiate regarding one or more future agreements between the City and the Developers governing the potential acquisition of the Property by the Developers and development of new housing in the Tina-Pacific Neighborhood. Following the conclusion of any ENA term, and regardless of the outcome, Staff will submit to HCD the Post-Negotiation Notice and Proposed Disposition Summary, pursuant to the Act, in order to obtain HCD’s confirmation that the City has fully complied with the Act and may dispose of the property in any manner it sees fit.

ANALYSIS/JUSTIFICATION:

The Developers submitted a two-part development proposal, with Brandywine proposing a minimum of 116 market-rate ownership townhomes and C&C and National Core proposing a minimum of 108 affordable multi-family rental apartments. Altogether, this proposal comfortably meets the 25% affordable housing development minimum established in Section 54222.5 of the Act. Based on the proposal, the City and the Developers have come to a tentative agreement. Some of the major terms that the parties have reached a tentative agreement on, subject to future negotiation, include:

- The purchase price for sale of the entire Property to Brandywine shall be \$22,000,000 – to be paid as follows: (A) \$17,500,000 in immediately available funds, and (B) sales proceeds from Brandywine’s sale of the Multifamily Site to the Multifamily Developers, which is anticipated to be paid through a \$4,500,000 land loan from the City to the Multifamily Developers, to be repaid by the Multifamily

Developers over the course of 55 years.

- The City's share of the acquisition and relocation cost for the Property shall be limited to \$17,500,000, and C&C and National Core will be incentivized to secure additional grant funding for the multifamily housing development.
- The Developers shall submit a proposed plan to relocate existing tenants and occupants in compliance with the California Relocation Assistance Act (Government Code section 7260 *et seq.*).
- The Developers shall construct, to the extent economically feasible, amenities for shared use by both housing developments, market-rate and affordable.
- C&C and National Core shall obtain LEED Platinum certification for the multifamily housing development.
- C&C and National Core will execute a Regulatory Agreement that restricts the multifamily site for affordable housing for fifty-five (55) years.

The ENA identifies the following deliverables to be completed and officially proposed by the Developers:

- Time schedule and cost estimates for the development of each housing development.
- Financing plan for all private and public improvements proposed for each housing development.
- A preliminary financial analysis and market study, including a comprehensive cost-benefit analysis to the City.
- Preliminary/conceptual project plans, including site, floor, landscape, and elevation plans.
- All required development applications, including any General Plan amendments (including zoning changes), specific plan amendments, conditional use permits, and other project-specific entitlements.
- (For the multifamily housing development) List of potential users or tenants and anticipated lease rate for the multifamily units to be developed.
- (For the townhome housing development) Anticipated sales prices for the townhomes to be developed.
- (For the multifamily housing development) Plan to provide asset management services upon sale of the Property.

Upon mutual written agreement of the City Manager and all Developers, the ENA may be extended for an additional ninety days, up to a maximum of two consecutive extensions.

FISCAL IMPACT:

Pursuant to the ENA, the City shall receive from each of the Developers twenty-five thousand dollars (\$25,000) in immediately available funds as initial deposits to defray certain costs of the City in pursuing the contemplated negotiations with the Developers during the negotiating period. At the termination of the ENA, any remaining funds shall either be applied to the purchase price or returned to the Developers. The City will retain one hundred dollars (\$100) from each initial deposit as non-refundable compensation for

negotiating exclusively with the Developers. For each extension of the negotiating period, the City shall receive from each of the Developers five thousand dollars (\$5,000) in immediately available funds as additional deposits to defray certain costs of the City in pursuing the contemplated negotiations with the developers during the extended negotiating period.

The City has no obligation to pay or reimburse the Developers for any costs or expenses incurred as a result of the ENA, the preparation and submittal of the development plan, the negotiation of a DDA or other agreements, the retention of any consultant, or the development of the Property or any other matter concerning the Property, regardless of the outcome of the negotiating period.

ENVIRONMENTAL IMPACT:

None. This item is not subject to the California Environmental Quality Act (“CEQA”) pursuant to Sections 15060(c)(2) (the activity will not result in a direct or reasonably foreseeable indirect physical change in the environment) and 15060(c)(3) (the activity is not a project as defined in Section 15378(b)(4) of the CEQA Guidelines, California Code of Regulations, Title 14, Chapter 3, because it has no potential for resulting in physical change to the environment, directly or indirectly).

LEGAL REVIEW:

The City Attorney has reviewed the attached Exclusive Negotiation Agreement and approved it as to form.

STRATEGIC PLAN OBJECTIVE(S) ADDRESSED:

- 3. Provide a quality infrastructure.
- 5. Provide a high quality of life.
- 6. Maintain and promote a responsive, high-quality, and transparent government.

PUBLIC NOTIFICATION:

Public notice for this item was made through the regular agenda process.

Prepared By:

/s/ Jason Huynh

Jason Huynh
Management Analyst

Approved as to Form By:

/s/ HongDao Nguyen

HongDao Nguyen
City Attorney

Approved By:

/s/ Jarad L. Hildenbrand

Jarad L. Hildenbrand
City Manager

Attachment(s):

- A. Exclusive Negotiation Agreement

THE CITY OF STANTON

EXCLUSIVE NEGOTIATION AGREEMENT

(Tina Pacific)

THIS EXCLUSIVE NEGOTIATION AGREEMENT (“Agreement”) is dated as of _____, 2021, for reference purposes only, and is entered into by and between the City of Stanton, a California municipal corporation (“City”), on the one hand; and Brandywine Acquisitions Group, a California limited liability company (“Brandywine”), C&C Development Co., a California Limited Liability Company (“C&C”), and National Community Renaissance of California, a California nonprofit public benefit corporation (“National Core”), on the other hand, to provide a specified period of time to attempt to negotiate a disposition and development agreement. C&C and National Core are sometimes collectively referred to herein as the “Multifamily Developers,” and C&C, National Core and Brandywine are sometimes collectively referred to herein as the “Developers.” The City and the Developers are sometimes referred to in this Agreement, individually, as a “Party” and, collectively, as the “Parties.” This Agreement is entered into by the Parties with reference to the following recited facts (each, a “Recital”):

RECITALS

A. The City is the owner of that approximately 10 acres of real property located in the Tina Pacific neighborhood of the City (APN 126-481-01 through 29 and 126-126-482-05 through 15), including portions of Tina Way and Pacific Avenue, more specifically described in **Exhibit A** (“Property”); and

B. The City has an interest in developing the Property, and Developers submitted the following two-part development proposal through the procedure set forth in the Surplus Land Act (Government Code section 54220 *et seq.*) (the “Surplus Land Act”); and

C. Brandywine has proposed the redevelopment of a portion of the Property (the “Townhome Site”) with a minimum of 116 market rate ownership townhomes, as generally depicted in the conceptual site plan attached to this Agreement as **Exhibit B** and incorporated into this Agreement by this reference (the “Townhome Housing Development”); and

D. The Multifamily Developers have proposed the redevelopment of a portion of the Property (the “Multifamily Site”) with a minimum of 108 affordable multi-family rental apartments, as generally depicted in the conceptual site plan attached to this Agreement as **Exhibit C** and incorporated into this Agreement by this reference (the “Multifamily Housing Development” and together with the Townhome Housing Development, the “Housing Developments”); and

E. The intent of the City and the Developers in entering into this Agreement is to establish a specific, limited period of time to negotiate regarding one or more future agreements between the City and the Developers governing the potential acquisition of

the Property by the Developers and development of the Townhome Housing Development by Brandywine on the Townhome Site and development of the Multifamily Housing Development by the Multifamily Developers on the Multifamily Site, all subject to mutually agreeable terms, conditions, covenants, restrictions and agreements to be negotiated and documented in a future disposition and development agreement (the "DDA") and such other agreements as the parties determine; and

F. The Parties all intend that, under the DDA and other agreements, 45% of the units produced by the Housing Developments on the Property will be affordable housing units, which number will exceed the requirements of the Surplus Land Act, but the Multifamily Developers would not have any obligations with respect to the Townhome Housing Development or acquire any interest in the Townhome Site, and Brandywine would not have any obligations with respect to the Multifamily Housing Development or retain any interest in the Multifamily Site (the Townhome Site and Multifamily Site are collectively referred to herein as the "Sites").

NOW, THEREFORE, IN VIEW OF THE GOALS AND OBJECTIVES OF THE CITY RELATING TO THE SALE AND DEVELOPMENT OF THE SITES AND THE PROMISES OF THE CITY AND THE DEVELOPERS SET FORTH IN THIS AGREEMENT, THE CITY AND THE DEVELOPERS AGREE, AS FOLLOWS:

1. **Incorporation of Recitals.** The Recitals of fact set forth above are true and correct and are incorporated into this Agreement, in their entirety, by this reference.

2. **Deposits.**

(a) Concurrent with the Developer's execution of this Agreement, Brandywine and the Multifamily Developers shall each provide to the City a deposit in the amount of Twenty-Five Thousand Dollars (\$25,000) in immediately available funds (the "Initial Deposits") to ensure that each Developer will proceed diligently and in good faith to fulfill their respective obligations under this Agreement during the Negotiation Period (as defined in Section 3(a)), as part of the consideration for the City's agreement not to negotiate with other persons during the Negotiation Period, and to defray certain costs of the City in pursuing the contemplated negotiations with the Developers during the Negotiation Period, pursuant to this Agreement. The City shall charge all reasonable out-of-pocket third-party costs (including consultant fees and attorneys' fees associated with review and implementation of this Agreement or preparing the DDA and other agreements) against the Initial Deposits (and Extension Deposits pursuant to Section 2(b) below, as applicable). At the termination of this Agreement, any remaining funds shall, at each Developer's option, either be applied to the purchase price or returned to the applicable Developer. The Developers acknowledge that the Initial Deposits (and any Extension Deposits, pursuant to Section 2(b) below) shall be in addition to those fees and expenses required by the City for any permit, other required entitlement or Housing Developments processing. A portion of each Initial Deposit in an amount equal to One Hundred Dollars (\$100) shall immediately become non-refundable upon each Developer's transfer of their respective Initial Deposit to the City under this Agreement as

consideration for the City's agreement not to negotiate with other persons during the Negotiation Period.

(b) Upon each extension of the Negotiation Period occurring pursuant to the provisions of Section 3(b), if any, the Developers shall provide to the City an additional deposit of Five Thousand Dollars (\$5,000) in immediately available funds on the first day of any extension of the Negotiation Period occurring pursuant to the provisions of Section 3(b) (each, an "Extension Deposit"). Each Extension Deposit is intended to ensure that the Developers will proceed diligently and in good faith to fulfill their obligations under this Agreement during any extension of the Negotiation Period, as part of the consideration for the City's agreement not to negotiate with other persons during any such extension of the Negotiation Period, and to defray certain costs of the City in pursuing the contemplated negotiations with the Developers during any such extension of the Negotiation Period, pursuant to this Agreement. At the termination of this Agreement, any remaining funds from an Extension Deposit shall be refundable to the applicable Developer as provided in Section 2(a), above.

3. Term of Agreement.

(a) The rights and duties of the City and the Developers established by this Agreement shall commence on the first date on which all of the following have occurred (the "Effective Date"): (1) payment of the Initial Deposits to the City by the Developers, in accordance with Section 2(a); and (2) delivery of a City Council-approved fully executed version of this Agreement to the Developers, the exact date of which shall be mutually agreed to by the Parties promptly after the Developers' receipt of the fully executed Agreement from the City as evidenced in writing signed by their respective authorized representatives. The City shall deliver a fully executed counterpart original of this Agreement to the Developers within ten (10) calendar days following the City Council's approval of this Agreement, if approved, and the execution of this Agreement by the authorized representative(s) of the City. This Agreement shall continue in effect for a period of One Hundred Eighty (180) consecutive calendar days immediately following the Effective Date ("Negotiation Period"), subject to the limitations of Section 3(b).

(b) The Negotiation Period may be extended upon the mutual written agreement of the City's City Manager and all Developers for no more than two (2) additional consecutive Ninety (90) calendar day periods. Notwithstanding the immediately preceding sentence or any other part of this Agreement, in no event shall the Negotiation Period exceed Three Hundred Sixty (360) consecutive calendar days from the Effective Date.

(c) This Agreement shall automatically expire and be of no further force or effect at the end of the Negotiation Period, unless, prior to that time, both the City and the Developers approve and execute a DDA acceptable to both the City and the Developers, in their respective sole and absolute discretion, in which case this Agreement will terminate on the effective date of such DDA.

4. **Obligations of Developers.** During the Negotiation Period, and pursuant to the attached Milestone Schedule (**Exhibit D**), Developers shall proceed diligently and in good faith to develop and present to City staff and, subsequently, to the City Council, for review, all of the following, with respect to such Developer's proposed Housing Development:

(a) A proposed complete conceptual development plan for such Developer's Housing Development on the applicable Site that describes and depicts: (1) the location and placement of proposed buildings; and (2) the architecture and elevations of the proposed buildings;

(b) Proposed zoning change or changes to the City's General Plan, if any, necessary to accommodate such Developer's Housing Development on the applicable Site;

(c) For the Multifamily Housing Development, a list of potential users or tenants and anticipated lease rates for the multifamily units, as developed in the Multifamily Housing Development;

(d) For the Townhome Housing Development, anticipated sales prices for the townhomes to be developed in the Townhome Housing Development;

(e) A proposed plan for the Multifamily Developers to provide asset management services to supervise the current management company that manages the units currently owned by the City / Housing Authority, to commence upon the sale of the Property;

(f) A proposed plan to relocate existing tenants and occupants in compliance with the California Relocation Assistance Act (Government Code section 7260 *et seq.*);

(g) A proposed time schedule and cost estimates for the development of each Housing Development;

(h) A proposed financing plan identifying financing sources for all private and public improvements proposed for each Housing Development; and

(i) A preliminary financial analysis demonstrating the costs and benefits to the City regarding all construction, maintenance and operations of all proposed public improvements, the costs of additional or increased levels of public services and any new public revenues anticipated to be generated by each Housing Development.

5. **Negotiation of DDA.**

(a) During the Negotiation Period, the City and each Developer shall proceed diligently and in good faith to negotiate a DDA or other agreement for its Housing Development. The City and each Developer shall generally cooperate with each other and supply such available documents and information as may be reasonably requested

by the other to facilitate the conduct of the negotiations. The City and the Developers shall exercise commercially reasonable efforts to complete discussions relating to the terms and conditions of the DDA and other agreements, and such other matters, as may be mutually acceptable to both the City and the Developers, in their respective sole discretion. The exact terms and conditions of the DDA and other agreements, if any, shall be determined during the course of these negotiations. Nothing in this Agreement shall be interpreted or construed to be a representation or agreement by either the City or any Developer that a mutually acceptable DDA or other agreement will be produced from negotiations under this Agreement. Nothing in this Agreement shall impose any obligation on either Party to agree to a definitive DDA or other agreement in the future. Nothing in this Agreement shall be interpreted or construed to be a guaranty, warranty or representation that any proposed DDA or other agreement that may be negotiated by City staff and any Developer will be approved by the City's governing body. The Developers acknowledge and agree that the City's consideration of any DDA or other agreement is subject to the sole and absolute discretion of the City Council and all legally required public hearings, public meetings, notices, factual findings and other determinations required by law, including, without limitation, all required environmental review.

(b) Based upon Developers' proposals, the Parties have come to a tentative agreement on the following terms, subject to future negotiation during the Negotiation Period:

(i) Each Developer shall assist the City in developing and implementing plans to relocate existing tenants and residents on the applicable Site;

(ii) Each Developer shall pursue and obtain entitlements for its respective Housing Development prior to the close of escrow;

(iii) To the extent feasible and legal, the City agrees to expedite the processing of the entitlements including CEQA;

(iv) The City accepts the density, product and design presented to City Council on August 24, 2021, with the modifications requested by the City Council, including, without limitation, an agreement between Brandywine (as developer of the Townhome Housing Development) and the Multifamily Developers to construct, to the extent economically feasible, amenities for shared use by residents of both Housing Developments;

(v) The City shall, to the best of its ability, provide the following types of reports and studies prepared for the Property within the past five (5) years: appraisals or other valuation reports; and environmental reports and studies, without representations regarding such materials;

(vi) The purchase price for sale of the entire Property to Brandywine shall be \$22,000,000 – to be paid as follows: (A) \$17,500,000 in immediately available funds, and (B) sales proceeds from Brandywine's sale of the Multifamily Site to the Multifamily Developers, which is anticipated to be paid through a \$4,500,000 land loan

from the City to the Multifamily Developers, to be repaid by the Multifamily Developers over the course of 55 years (the "Land Loan");

(vii) The City will sell the entire Property to Brandywine, and Brandywine will simultaneously close with the Multifamily Developers for the Multifamily Site;

(viii) At closing, the Multifamily Developers will sign a promissory note for \$4,500,000 in favor of the City (the "Multifamily Note"), the City will record a deed of trust against the Multifamily Site (the "Multifamily Deed of Trust" and together with the Multifamily Note and any other documents executed by the Parties in connection with the Land Loan, the "Land Loan Documents"), and the Multifamily Developers will execute a Regulatory Agreement that restricts the Multifamily Site for affordable housing for 55 years (the "Regulatory Agreement");

(ix) The City will not provide any financial assistance of any kind to Brandywine in connection with the Townhome Housing Development and conveyance of the Property;

(x) The City's share of the acquisition and relocation cost for the Property shall be limited to \$17,500,000. The Parties shall create a mechanism to incentivize the Multifamily Developers to bring in additional grant funding for the Multifamily Housing Development;

(xi) City will hold hearings and take all required steps to consider the use of eminent domain to acquire privately owned portions of each Site, so that such process could be complete within 18 months of the Effective Date;

(xii) If the Multifamily Housing Development is not completed by a date certain (to be negotiated by the Parties), the Multifamily Note shall be cancelled and title to the Multifamily Site will revert to the City;

(xiii) The City shall, pursuant to section 54230.5(b)(1) of the Surplus Land Act, provide all required notices to the State Department of Housing and Community Development ("HCD") to demonstrate that the City has complied with the Surplus Land Act if, prior to the end of the Negotiation Period, the Parties have finalized a DDA, including any regulatory agreement to be recorded on either Site;

(xiv) The Multifamily Developers shall obtain LEED Platinum certification of the Multifamily Housing Development;

(xv) The City will hold hearings and take all required steps to consider the vacation of portions of Tina Way, Pacific Avenue and alleys, in the City's discretion, as necessary to accommodate the proposed development. Vacated land acquired by the City after the close of escrow for the Property would be provided to the Multifamily Developers at no fee cost to the Multifamily Developers. City will waive all application and permit fees associated with such vacation of land to be included in the

Multifamily Site; however, the Multifamily Developers shall bear the cost of any relocation of utilities (sewer, water, gas, electric) necessary due to the vacation; and

(xvi) The City will process, at its expense, the environmental review for the Housing Developments. Notwithstanding the foregoing, the City retains the absolute sole discretion to (i) modify each transaction, create and enter into transactional documents, and modify each Housing Development as may, in its sole discretion, be necessary to comply with CEQA, (ii) select other feasible alternatives to avoid significant environmental impacts, (iii) balance the benefits of each Housing Development against any significant environmental impacts prior to taking final action if such significant impacts cannot otherwise be avoided, and/or (iv) determine not to proceed with each Housing Development. No legal obligations will exist unless and until the Parties have negotiated, executed and delivered mutually acceptable agreements based upon information produced from the CEQA environmental review process and on other public review and hearing processes, subject to all applicable governmental approvals.

6. Restrictions Against Change in Ownership, Management and Control of Developer and Assignment of Agreement.

(a) The qualifications and identity of each of the Developers and their respective principals are of particular concern to the City. It is because of these qualifications and identity that the City has entered into this Agreement with the Developers. During the Negotiation Period, no voluntary or involuntary successor-in-interest of the Developers shall acquire any rights or powers under this Agreement, except as provided in Section 6(c).

(b) Each Developer shall promptly notify the City in writing of any and all changes whatsoever in the identity of the business entities or individuals either comprising or in Control (as defined in Section 6(d)) of such Developer, as well as any and all changes in the interest or the degree of Control of such Developer by any such person, of which information such Developer or any of its shareholders, partners, members, directors, managers or officers are notified or may otherwise have knowledge or information. Upon the occurrence of any significant or material change, whether voluntary or involuntary, in ownership, management or Control of a Developer (other than such changes occasioned by the death or incapacity of any individual) that has not been approved by the City, prior to the time of such change, the City may terminate this Agreement as to that Developer, without liability to such Developer or any other person and refund any remaining deposit funds provided by such Developer to the pursuant to Section 2(a), above, by sending written notice of termination to such Developer, referencing this Section 6(b).

(c) Each Developer may assign its rights under this Agreement to an Affiliate (as defined in Section 6(d)), on the condition that such Affiliate expressly assumes all of the obligations of such Developer under this Agreement in a writing reasonably satisfactory to the City, and further provided that the original Developer party shall, at all times, Control any such respective Affiliate and be responsible and obligated directly to the City for performance of such Developer's obligations under this Agreement.

(d) For the purposes of this Agreement, the term "Affiliate" means any person, directly or indirectly, controlling or controlled by or under common control with the applicable Developer, whether by direct or indirect ownership of equity interests, by contract, or otherwise. For the purposes of this agreement, "Control" means possession, directly or indirectly, of the power to direct or cause the direction of the management and policies of an entity, whether by ownership of equity interests, by contract, or otherwise.

7. Obligations to Review Draft Agreements and Attend Meetings.

(a) During the Negotiation Period, each Party shall diligently review and comment on draft versions of the DDA and other agreements which are provided by the other Party and, if the terms and conditions of such DDA and other agreements are agreed upon between City staff and the Developers, the Developers shall submit the DDA and other agreements, executed by the authorized representative(s) of each Developer which is party to such document, to the City Manager for submission to the City Council for review and approval or disapproval. Any future DDA and other agreements shall consist of terms and conditions acceptable to both the applicable Developer and the City Council, in their respective sole and absolute discretion.

(b) During the Negotiation Period, each Developer shall also keep City staff advised on the progress of such Developer in performing its obligations under this Agreement, on a regular basis or as requested by City staff, including, without limitation, having one or more of such Developer's employees or consultants who are knowledgeable regarding this Agreement, the design and planning of the Housing Developments and the progress of negotiation of a DDA and other agreements, such that such person(s) can meaningfully respond to City and/or City staff questions regarding the progress of the design and planning of the Housing Developments or the negotiation of a DDA and other agreements, attend both: (1) periodic meetings with City staff, as reasonably scheduled and requested by City staff during the Negotiation Period, and (2) meetings of the City Council or other City commission, when reasonably requested to do so by City staff.

8. Developers to Pay All Costs and Expenses. All fees or expenses of engineers, architects, financial consultants, legal, planning or other consultants or contractors, retained by the Developers for any study, analysis, evaluation, report, schedule, estimate, environmental review, planning and/or design activities, drawings, specifications or other activity or matter relating to a Site or the Housing Developments or negotiation of a DDA or other agreement that may be undertaken by such Developer during the Negotiation Period, pursuant to or in reliance upon this Agreement or in the Developer's discretion, regarding any matter relating to a DDA or other agreement, a Site or the Housing Developments, shall be the sole responsibility of and undertaken at the sole cost and expense of the applicable Developer and no such activity or matter shall be deemed to be undertaken for the benefit of, at the expense of or in reliance upon the City. Each Developer shall also pay all fees, charges and costs, make all deposits and provide all bonds or other security associated with the submission to and processing by the City and/or the City of any and all applications and other documents and information to be submitted to the City and/or the City by such Developer pursuant to this Agreement or

otherwise associated with the Developer's Housing Development. The City shall not be obligated to pay or reimburse any expenses, fees, charges or costs incurred by the Developers in pursuit of any study, analysis, evaluation, report, schedule, estimate, environmental review, planning and/or design activities, drawings, specifications or other activity or matter relating to the Sites or the Housing Developments or negotiation of any DDA or other agreement that may be undertaken by the Developers during the Negotiation Period, whether or not this Agreement is, eventually, terminated or extended or any DDA or other agreement is entered into between the City and the Developers, in the future.

9. **City Not to Negotiate With Others.** During the Negotiation Period, the City and City staff shall not negotiate with any other person regarding the sale or redevelopment of the Sites. The term "negotiate," as used in this Agreement, means and refers to engaging in any discussions with a person other than the Developers, regardless of how initiated, with respect to the availability of the Sites or that person's redevelopment of the Sites, without the Developers' prior written consent. Developers acknowledge that City may receive and retain unsolicited offers regarding redevelopment of the Sites, but shall not entertain any offer or negotiate with the proponent of any such offer during the Negotiation Period; provided, however, that the City may notify such proponent that it is a party to this Agreement. Developers acknowledge that the City is a public agency and subject to the provisions of the California Public Records Act, Government Code Section 6254, *et. seq.* (the "PRA"). The City shall use its best efforts to inform Developers of any request for information received pursuant to the PRA with respect to their proposed Housing Developments. If any Developer believes the information requested is confidential, such Developer may pursuant a court order preventing the release of the requested information.

10. **Acknowledgments and Reservations.**

(a) The City and the Developers agree that, if this Agreement expires or is terminated for any reason, or any future DDA or other agreement is not approved and executed by both the City and the applicable Developers, for any reason, neither the City nor the Developers shall be under any obligation, nor have any liability to each other or any other person regarding the sale or other disposition of the Sites or the redevelopment of the Housing Developments or the Sites; provided, however, that in the event this Agreement terminates, the City shall return to the Developers within ten (10) business days of such termination any and all deposits due to be refunded pursuant to Section 2(a) of this Agreement.

(b) The Developers acknowledge and agree that no provision of this Agreement shall be deemed to be an offer by the City, nor an acceptance by the City of any offer or proposal from the Developers for the City to convey any estate or interest in the Sites to the Developers or for the City to provide any financial or other assistance to the Developers for redevelopment of the Housing Developments or the Sites.

(c) The Developers acknowledge and agree that the Developers have not acquired, nor will acquire, by virtue of the terms of this Agreement, any legal or equitable interest in real or personal property from the City.

(d) Certain development standards and design controls for the Housing Developments may be established between the Developers and the City, but it is understood and agreed between the City and the Developers that the Housing Developments and the redevelopment of the Sites must conform to all City and other applicable governmental development, land use, and architectural regulations and standards. Drawings, plans and specifications for the Housing Developments shall be subject to the approval of the City through the standard development application process for Housing Developments of this nature. Nothing in this Agreement shall be considered approval of any plans or specifications for the Housing Developments or of the Housing Developments themselves by the City.

(e) The City reserves the right to reasonably obtain further available information and data to ascertain the ability and capacity of the Developers to acquire or lease, develop and operate the Sites and/or the Housing Developments. The Developers acknowledge that they may be requested to make certain financial disclosures to the City, its staff, legal counsel or other consultants, as part of the financial due diligence investigations of the City relating to the potential sale of the Sites and redevelopment of the Housing Developments on the Sites by the Developers and that any such disclosures may become public records. The City shall maintain the confidentiality of financial information of the Developers to the extent allowed by law, as determined by the City Attorney.

11. **Nondiscrimination.** The Developers shall not discriminate against nor segregate any person, or group of persons on account of race, color, creed, religion, sex, marital status, handicap, national origin or ancestry in undertaking their obligations under this Agreement.

12. **Limitation on Damages and Remedies.**

(a) THE DEVELOPERS AND THE CITY ACKNOWLEDGE THAT IT IS EXTREMELY DIFFICULT AND IMPRACTICAL TO ASCERTAIN THE AMOUNT OF DAMAGES THAT WOULD BE SUFFERED BY THE DEVELOPERS UPON THE BREACH OF THIS AGREEMENT BY THE CITY. HAVING MADE DILIGENT BUT UNSUCCESSFUL ATTEMPTS TO ASCERTAIN THE ACTUAL DAMAGES THE DEVELOPERS WOULD SUFFER UPON THE BREACH OF THIS AGREEMENT BY THE CITY, THE DEVELOPERS AND THE CITY AGREE THAT A REASONABLE ESTIMATE OF EACH OF BRANDYWINE'S AND THE MULTIFAMILY DEVELOPERS' DAMAGES IN SUCH EVENT IS FIVE THOUSAND DOLLARS (\$5,000) (THE "LIQUIDATED DAMAGES AMOUNT"). THEREFORE, UPON THE BREACH OF THIS AGREEMENT BY THE CITY, THE CITY SHALL PAY THE LIQUIDATED DAMAGES AMOUNT TO THE APPLICABLE DEVELOPER(S) AND THIS AGREEMENT SHALL TERMINATE. RECEIPT OF THE LIQUIDATED DAMAGES AMOUNT SHALL BE EACH DEVELOPER'S SOLE AND

EXCLUSIVE REMEDY ARISING FROM ANY BREACH OF THIS AGREEMENT BY THE CITY.

Initials of Authorized
Representative of City

Initials of Authorized
Representative of Brandywine

Initials of Authorized
Representative of National Core

Initials of Authorized
Representative of C&C

(b) THE CITY AND EACH DEVELOPER EACH ACKNOWLEDGE AND AGREE THAT THE CITY WOULD NOT HAVE ENTERED INTO THIS AGREEMENT IF IT WERE TO BE LIABLE TO THE DEVELOPERS FOR ANY MONETARY DAMAGES, MONETARY RECOVERY OR ANY REMEDY OTHER THAN TERMINATION OF THIS AGREEMENT AND PAYMENT OF THE LIQUIDATED DAMAGES AMOUNT. ACCORDINGLY, THE CITY AND THE DEVELOPERS AGREE THAT EACH DEVELOPER'S SOLE AND EXCLUSIVE RIGHT AND REMEDY UPON THE BREACH OF THIS AGREEMENT BY THE CITY IS TO TERMINATE THIS AGREEMENT AND RECEIVE THE LIQUIDATED DAMAGES AMOUNT.

(c) EACH DEVELOPER ACKNOWLEDGES THAT IT IS AWARE OF THE MEANING AND LEGAL EFFECT OF CALIFORNIA CIVIL CODE SECTION 1542, WHICH PROVIDES:

A GENERAL RELEASE DOES NOT EXTEND TO CLAIMS THAT THE CREDITOR OR RELEASING PARTY DOES NOT KNOW OR SUSPECT TO EXIST IN HIS OR HER FAVOR AT THE TIME OF EXECUTING THE RELEASE, AND THAT IF KNOWN BY HIM OR HER WOULD HAVE MATERIALLY AFFECTED HIS OR HER SETTLEMENT WITH THE DEBTOR OR RELEASED PARTY.

(d) CALIFORNIA CIVIL CODE SECTION 1542 NOTWITHSTANDING, IT IS THE INTENTION OF EACH DEVELOPER TO BE BOUND BY THE LIMITATION ON DAMAGES, RECOVERY AND REMEDIES SET FORTH IN THIS SECTION 12, AND EACH DEVELOPER HEREBY RELEASES ANY AND ALL CLAIMS AGAINST THE CITY FOR MONETARY DAMAGES, MONETARY RECOVERY OR OTHER LEGAL OR EQUITABLE RELIEF RELATED TO ANY BREACH OF THIS AGREEMENT, EXCEPT RECEIPT OF THE LIQUIDATED DAMAGES AMOUNT, WHETHER OR NOT ANY SUCH RELEASED CLAIMS WERE KNOWN OR UNKNOWN TO THE DEVELOPER AS OF THE EFFECTIVE DATE OF THIS AGREEMENT. EACH DEVELOPER SPECIFICALLY WAIVES THE BENEFITS OF CALIFORNIA CIVIL CODE SECTION 1542 AND ALL OTHER STATUTES AND JUDICIAL DECISIONS (WHETHER STATE OR FEDERAL) OF SIMILAR EFFECT WITH REGARD TO THE LIMITATIONS ON DAMAGES AND REMEDIES AND WAIVERS OF ANY SUCH DAMAGES AND REMEDIES CONTAINED IN THIS SECTION 12.

Initials of Authorized
Representative of City

Initials of Authorized
Representative of Developer

Initials of Authorized
Representative of National Core

Initials of Authorized
Representative of C&C

13. **Default.**

(a) Failure or delay by any Party to perform any material term or provision of this Agreement shall constitute a default under this Agreement. If the Party who receives a notice of a default from the other Party cures, corrects or remedies the alleged default within fifteen (15) calendar days after receipt of written notice by the other Party specifying such default, such Party shall not be in default under this Agreement. The notice and cure period provided in the immediately preceding sentence shall not, under any circumstances, extend the Negotiation Period. If there are less than fifteen (15) days remaining in the Negotiation Period, the cure period allowed pursuant to this Section 13(a) shall be automatically reduced to the number of days remaining in the Negotiation Period.

(b) The Party claiming that a default has occurred shall give written notice of default to the Party claimed to be in default, specifying the alleged default. Delay in giving such notice shall not constitute a waiver of any default nor shall it change the time of default. However, the injured Party shall have no right to exercise any remedy for a default under this Agreement, without first delivering written notice of the default and allowing the applicable period to cure any such default as set forth in Section 13(a).

(c) Any failure or delay by a Party in asserting any of its rights or remedies as to any default shall not operate as a waiver of any default or of any rights or remedies associated with a default.

(d) If a default of either Party remains uncured for more than fifteen (15) calendar days following receipt of written notice of such default, a "breach" of this Agreement by the defaulting Party shall be deemed to have occurred. In the event of a breach of this Agreement, the sole and exclusive remedy of the Party who is not in default shall be to terminate this Agreement by serving written notice of termination on the Party in breach and, in the case of a breach by the City, the Developer shall also be entitled to receive the Liquidated Damages Amount.

14. **Compliance with Law.** Each Developer acknowledges that, pursuant to section 54230.5(b)(1) of the Surplus Land Act, prior to execution of any future DDA or other agreement, the City must obtain approval from HCD. Further, any future DDA or other agreements, if approved by the City Council, will require such Developer (among other things) to carry out the development of the Housing Developments in conformity

with all applicable laws, including all applicable building, planning and zoning laws, environmental laws, safety laws and federal and state labor and wage laws.

15. **Press Releases.** Each Developer agrees to obtain the approval of the City Manager or his or her designee or successor in function of any press releases such Developer may propose relating to the lease or redevelopment of the Sites or negotiation of a DDA or other agreements with the City, prior to publication. The rights and obligations in this provision shall not apply to leasing and marketing brochures and/or information distributed by email or placed online on a brokerage website or real estate website such as LoopNet.com.

16. **Notice.** All notices required under this Agreement shall be presented in person, by nationally recognized overnight delivery service or by facsimile and confirmed by first class certified or registered United States Mail, with return receipt requested, to the address and/or e-mail address (with read receipt) for the Party set forth in this Section 16. Notice shall be deemed confirmed by United States Mail effective the third (3rd) business day after deposit with the United States Postal Service. Notice by personal service, e-mail, or nationally recognized overnight delivery service shall be effective upon delivery. Either Party may change its address for receipt of notices by notifying the other Party in writing. Delivery of notices to courtesy copy recipients shall not be required for valid notice to a Party

TO DEVELOPER:

Brandywine Acquisitions Group, LLC
15680 Aston
Irvine, CA 92606
Attn: Alex Hernandez
E-mail: alex@brandywine-homes.com

National CORE
9421 Haven Avenue
Rancho Cucamonga, CA 91730
Attn: Michael Ruane
E-mail: mruane@nationalcore.org

C&C Development
14211 Yorba Street, Ste 200
Tustin, CA 92780
Attn: Todd Cottle
E-mail: todd@c-cdev.com

TO CITY: City of Stanton
7800 Katella Avenue
Stanton, CA 90680
Attn: Jarad Hildenbrand
E-mail: jhildenbrand@stantonca.gov

COPY TO: Best Best & Krieger
18101 Von Karman Avenue, Unit 1000
Irvine, CA 92612
Attn: HongDao Nguyen
E-mail:
HongDao.Nguyen@bbklaw.com

17. **Warranty Against Payment of Consideration for Agreement.** The Developers each warrant that they have not paid or given, and will not pay or give, any third party any money or other consideration for obtaining this Agreement. Third parties, for the purposes of this Section 17, shall not include persons to whom fees are paid for professional services, if rendered by attorneys, financial consultants, accountants, engineers, architects, brokers and other consultants, when such fees are considered necessary by the Developers.

18. **Acceptance of Agreement by Developer.** The Developers shall acknowledge their acceptance of this Agreement by delivering to the City three (3) original counterpart executed copies of this Agreement signed by the authorized representative(s) of each Developer.

19. **Counterpart Originals.** This Agreement may be executed by the City and the Developers in multiple counterpart originals, all of which together shall constitute a single agreement.

20. **Entire Agreement.** This Agreement constitutes the entire understanding and agreement of the Parties regarding the subject matters of this Agreement.

21. **No Third-Party Beneficiaries.** Nothing in this Agreement is intended to benefit any person or entity other than the City and the Developers.

22. **Governing Law; Venue.** The City and the Developers acknowledge and agree that this Agreement was negotiated, entered into and is to be fully performed in the City of Stanton, California. The City and the Developers agree that this Agreement shall be governed by, interpreted under, and construed and enforced in accordance with the laws of the State of California, without application of such laws' conflicts of laws principles. Venue shall lie in the state and federal courts of Orange County, California.

23. **Waivers; Amendments.** No waiver of any breach of any term or condition contained in this Agreement shall be deemed a waiver of any preceding or succeeding breach of such term or condition, or of any other term or condition contained in this

Agreement. No extension of the time for performance of any obligation or act, no waiver of any term or condition of this Agreement, nor any modification of this Agreement shall be enforceable against the City or the Developers, unless made in writing and executed by both the City and the Developers.

24. **Construction.** Headings at the beginning of each section and sub-section of this Agreement are solely for the convenience of reference of the City and the Developers and are not a part of this Agreement. Whenever required by the context of this Agreement, the singular shall include the plural and the masculine shall include the feminine and vice versa. This Agreement shall not be construed as if it had been prepared by one or the other of the City or the Developers, but rather as if both the City and the Developers prepared this Agreement. Unless otherwise indicated, all references to sections are to this Agreement. All exhibits referred to in this Agreement are attached to this Agreement and incorporated into this Agreement by this reference. If the date on which the City or any of the Developers is required to take any action pursuant to the terms of this Agreement is not a business day of the City, the action shall be taken on the next succeeding business day of the City.

24. **Attorneys' Fees.** If either Party hereto files any action or brings any action or proceeding against the other arising out of this Agreement, then the prevailing Party shall be entitled to recover as an element of its costs of suit, and not as damages, its reasonable attorneys' fees as fixed by the court, in such action or proceeding or in a separate action or proceeding brought to recover such attorneys' fees. For the purposes hereof the words "reasonable attorneys' fees" mean and include, in the case of either Party, salaries and expenses of the lawyers working for or employed by such Party (allocated on an hourly basis) to the extent they provide legal services to such Party in connection with the representation of that Party in any such matter.

[Signatures on following page]

THE CITY OF STANTON
EXCLUSIVE NEGOTIATION AGREEMENT
(Tina Pacific)

IN WITNESS WHEREOF, the City and the Developers have executed this Exclusive Negotiation Agreement on the dates indicated next to each of the signatures of their authorized representatives, as appear below.

DEVELOPERS:

Dated: _____

By: _____

Dated: _____

By: _____

By: _____

CITY:

THE CITY OF STANTON

By: _____

Dated: _____

ATTEST:

By: _____

City Clerk

APPROVED AS TO FORM:
BEST BEST & KRIEGER, LLP

By: _____
City Attorney

EXHIBIT "A"
TO
NEGOTIATION AGREEMENT

Property Legal Description

Real property in the City of Stanton, County of Orange, State of California, described as follows:

PARCEL 1: (APN: 126-481-15)
LOT 1 OF TRACT NO. 4208, AS PER MAP RECORDED IN BOOK 172 PAGE 36 AND 37 OF MISCELLANEOUS MAPS, IN THE OFFICE OF THE COUNTY RECORDER OF SAID COUNTY.

PARCEL 2: (APN: 126-481-14)
LOT 2 OF TRACT NO. 4208, AS PER MAP RECORDED IN BOOK 172 PAGE 36 AND 37 OF MISCELLANEOUS MAPS, IN THE OFFICE OF THE COUNTY RECORDER OF SAID COUNTY.

PARCEL 3: (APN: 126-481-13)
LOT 3 OF TRACT NO. 4208, AS PER MAP RECORDED IN BOOK 172 PAGE 36 AND 37 OF MISCELLANEOUS MAPS, IN THE OFFICE OF THE COUNTY RECORDER OF SAID COUNTY.

PARCEL 4: (APN: 126-481-12)
LOT 4 OF TRACT NO. 4208, AS PER MAP RECORDED IN BOOK 172 PAGE 36 AND 37 OF MISCELLANEOUS MAPS, IN THE OFFICE OF THE COUNTY RECORDER OF SAID COUNTY.

PARCEL 5: (APN: 126-481-11)
LOT 5 OF TRACT NO. 4208, AS PER MAP RECORDED IN BOOK 172 PAGE 36 AND 37 OF MISCELLANEOUS MAPS, IN THE OFFICE OF THE COUNTY RECORDER OF SAID COUNTY.

PARCEL 6: (APN: 126-481-10)
LOT 6 OF TRACT NO. 4208, AS PER MAP RECORDED IN BOOK 172 PAGE 36 AND 37 OF MISCELLANEOUS MAPS, IN THE OFFICE OF THE COUNTY RECORDER OF SAID COUNTY.

PARCEL 7: (APN: 126-481-09)
LOT 7 OF TRACT NO. 4208, AS PER MAP RECORDED IN BOOK 172 PAGE 36 AND 37 OF MISCELLANEOUS MAPS, IN THE OFFICE OF THE COUNTY RECORDER OF SAID COUNTY.

PARCEL 8: (APN: 126-481-08)
LOT 8 OF TRACT NO. 4208, AS PER MAP RECORDED IN BOOK 172 PAGE 36 AND 37 OF MISCELLANEOUS

EXHIBIT A

MAPS, IN THE OFFICE OF THE COUNTY RECORDER OF SAID COUNTY.

PARCEL 9: (APN: 126-481-07)
LOT 9 OF TRACT NO. 4208, IN THE CITY OF STANTON, COUNTY OF ORANGE,
STATE OF CALIFORNIA,
AS PER MAP RECORDED IN BOOK 172, PAGES 36 AND 37 OF MISCELLANEOUS
MAPS, IN THE OFFICE OF
THE COUNTY RECORDER OF SAID COUNTY.

PARCEL 9A AN UNDIVIDED 1/40TH INTEREST IN AND TO LOT 41 OF TRACT NO.
4208, AS PER MAP RECORDED IN
BOOK 172, PAGES 36 AND 37 OF MISCELLANEOUS MAPS, IN THE OFFICE OF THE
COUNTY RECORDER
OF SAID COUNTY.

EXCEPT THEREFROM THE FOLLOWING:

BEGINNING IN THE SOUTH LINE OF SAID LOT DISTANT THEREON NORTH 89° 12'
56" EAST 226.73
FEET FROM THE WEST LINE OF SAID LOT; THENCE NORTH 0° 46' 04" WEST 25
FEET; THENCE NORTH
89° 13' 56" EAST 24.20 FEET TO A POINT IN A CURVE IN THE NORTHEASTERLY
LINE OF SAID LOT,
THE RADIUS POINT OF WHICH BEARS NORTH 26° 18' 53" EAST 228 FEET FROM
SAID POINT THENCE
SOUTHEASTERLY 49.12 FEET ALONG SAID CURVE
THROUGH A CENTRAL ANGLE OF 12° 20' 42" THENCE SOUTH 0° 46' 04" EAST 7.50
FEET TO THE
SOUTHERLY LINE OF SAID LOT; THENCE SOUTH 89° 13' 56" WEST ALONG SAID
SOUTHERLY LINE 70
FEET TO THE TO THE POINT OF BEGINNING.

PARCEL 10: (APN: 126-481-06)
LOT 10 OF TRACT NO. 4208, IN THE CITY OF STANTON, COUNTY OF ORANGE,
STATE OF CALIFORNIA,
AS PER MAP RECORDED IN BOOK 172, PAGES 36 AND 37 OF MISCELLANEOUS
MAPS IN THE OFFICE OF
THE COUNTY RECORDER OF ORANGE COUNTY.
EXCEPT THEREFROM THE OIL, GAS, MINERALS, AND OTHER HYDROCARBON
SUBSTANCES LYING
BELOW THE SURFACE OF SAID LAND, AS PROVIDED IN DEEDS OF RECORD.

PARCEL 11: (APN: 126-481-05)
LOT 11 OF TRACT NO. 4208 IN THE CITY OF STANTON, COUNTY OF ORANGE,
STATE OF CALIFORNIA,
AS PER MAP RECORDED IN BOOK 172, PAGES 36 AND 37 OF MISCELLANEOUS
MAPS, IN THE OFFICE OF
THE COUNTY RECORDER OF SAID COUNTY.

EXHIBIT A

PARCEL 11A:

AN UNDIVIDED 1/40TH INTEREST IN AND TO LOT 41 OF TRACT NO. 4208, IN THE CITY OF STANTON, COUNTY OF ORANGE, STATE OF CALIFORNIA, AS PER MAP RECORDED IN BOOK 172, PAGES 36 AND 37

OF MISCELLANEOUS MAPS, IN THE OFFICE OF THE COUNTY RECORDER OF SAID COUNTY.

EXCEPT THEREFROM THE FOLLOWING:

BEGINNING IN THE SOUTH LINE OF SAID LOT DISTANT THEREON NORTH 89° 13' 56" EAST 226.73

FEET FROM THE WEST LINE OF SAID LOT; THENCE NORTH 0° 46' 04" WEST 25.00 FEET; THENCE

NORTH 89° 13' 56" EAST 24.20 FEET TO A POINT IN A CURVE IN THE NORTHEASTERLY LINE OF SAID

LOT, THE RADIUS POINT OF WHICH BEARS NORTH 26° 18' 53" EAST 228.00 FEET FROM SAID POINT;

THENCE SOUTHEASTERLY 49.12 FEET ALONG SAID CURVE THROUGH A CENTRAL ANGLE OF 12° 20' 42"

THENCE SOUTH 0° 46' 04" EAST 7.50 FEET TO THE SOUTHERLY LINE OF SAID LOT; THENCE SOUTH

89° 13' 56" WEST ALONG SAID SOUTHERLY LINE 70.00 FEET TO THE POINT OF BEGINNING.

PARCEL 12: (APN: 126-481-04)

LOT 12 OF TRACT NO. 4208, AS PER MAP RECORDED IN BOOK 172, PAGES 36 AND 37 OF

MISCELLANEOUS MAPS, IN THE OFFICE OF THE COUNTY RECORDER OF SAID COUNTY.

PARCEL 12A: AN UNDIVIDED 1/40TH INTEREST IN AND TO LOT 41 OF TRACT NO. 4208, AS PER MAP RECORDED IN

BOOK 172, PAGES 36 AND 37 OF MISCELLANEOUS MAPS, IN THE OFFICE OF THE COUNTY RECORDER

OF SAID COUNTY.

EXCEPTING THEREFROM THE FOLLOWING:

BEGINNING IN THE SOUTH LINE OF SAID LOT DISTANT THEREON NORTH 89° 13' 56" EAST 226.73

FEET FROM THE WEST LINE OF SAID LOT; THENCE NORTH 0° 46' 04" WEST 25.00 FEET; THENCE

NORTH 89° 13' 56" EAST 24.20 FEET TO A POINT IN A CURVE IN THE NORTHEASTERLY LINE OF SAID

LOT, THE RADIUS POINT OF WHICH BEARS NORTH 26° 18' 53" EAST 228.00 FEET FROM SAID POINT;

THENCE SOUTHEASTERLY 49.12 FEET ALONG SAID CURVE THROUGH A CENTRAL ANGLE OF 12° 20' 42"

THENCE SOUTH 0° 46' 04" EAST 7.50 FEET TO THE SOUTHERLY LINE OF SAID

EXHIBIT A

LOT; THENCE SOUTH
89° 13' 56" WEST ALONG SAID BOUNDARY LINE 70.00 FEET TO THE POINT OF
BEGINNING.

PARCEL 13: (APN: 126-481-03)
LOT 13, TRACT 4208, IN THE CITY OF STANTON, COUNTY OF ORANGE, STATE OF
CALIFORNIA, AS PER
MAP RECORDED IN BOOK 172, PAGE 36 AND 37 OF MISCELLANEOUS MAPS, IN
THE OFFICE OF THE
COUNTY RECORDER OF SAID COUNTY.
EXCEPT THEREFROM ALL OIL, GAS, MINERALS AND OTHER HYDROCARBON
SUBSTANCES, LYING
BELOW A DEPTH OF 500 FEET FROM THE SURFACE OF SAID PROPERTY, BUT
WITH NO RIGHT OF
SURFACE ENTRY, WHERE THEY HAVE BEEN PREVIOUSLY RESERVED IN
INSTRUMENTS OF RECORD.

PARCEL 13A:
AN UNDIVIDED 1/40TH INTEREST IN AND TO LOT 41 OF TRACT NO. 4208, IN THE
CITY OF STANTON,
COUNTY OF ORANGE, STATE OF CALIFORNIA, AS PER MAP RECORDED IN BOOK
172, PAGES 36 AND 37
OF MISCELLANEOUS MAPS, IN THE OFFICE OF THE COUNTY RECORDER OF
SAID COUNTY.
EXCEPT THEREFROM, THE FOLLOWING:
BEGINNING IN THE SOUTH LINE OF SAID LOT DISTANT THEREON, NORTH
89°13'56" EAST 226.73 FEET
FROM THE WEST LINE OF SAID LOT; THENCE NORTH 0°46'04" WEST 25.00 FEET;
THENCE NORTH
89°13'56" EAST 24.20 FEET TO A POINT IN A CURVE IN THE NORTHEASTERLY LINE
OF SAID LOT, THE
RADIUS POINT OF WHICH BEARS NORTH 26°18'53" EAST 228.00 FEET FROM SAID
POINT; THENCE
SOUTHEASTERLY 49.12 FEET ALONG SAID CURVE THROUGH A CENTRAL ANGLE
OF 12°20'42" THENCE
SOUTH 0°46'04" EAST 7.50 FEET TO THE SOUTHERLY LINE OF SAID LOT; THENCE
SOUTH 89°13'56"
WEST ALONG SAID SOUTHERLY LINE 70.00 FEET TO THE POINT OF BEGINNING.

PARCEL 14: (APN: 126-481-02)
LOT 14 OF TRACT NO. 4208, AS PER MAP RECORDED IN BOOK 172, PAGES 36 TO
37 OF
MISCELLANEOUS MAPS, IN THE OFFICE OF THE COUNTY RECORDER OF SAID
COUNTY.

PARCEL 14A:

EXHIBIT A

AN UNDIVIDED 1/40TH INTEREST IN AND TO LOT 41 OF TACT NO. 4208, AS PER MAP RECORDED IN BOOK 172, PAGES 36 AND 37 OF MISCELLANEOUS MAPS, IN THE OFFICE OF THE COUNTY RECORDER OF SAID COUNTY.

EXCEPT THEREFROM THE FOLLOWING:

BEGINNING IN THE SOUTH LINE OF SAID LOT DISTANT THEREON NORTH 89° 13' 56" EAST 226.73 FEET FROM THE WEST LINE OF SAID LOT; THENCE NORTH 0° 46' 04" WEST 25.00 FEET; THENCE NORTH 89° 13' 56" EAST 24.20 FEET TO A POINT IN A CURVE IN THE NORTHEASTERLY LINE OF SAID LOT, THE RADIUS POINT OF WHICH BEARS NORTH 26° 18' 53" EAST 228.00 FEET FROM SAID POINT; THENCE SOUTHEASTERLY 49.12 FEET ALONG SAID CURVE THROUGH A CENTRAL ANGLE OF 12° 20' 42" THENCE SOUTH 0° 46' 04" EAST 7.50 FEET TO THE SOUTHERLY LINE OF SAID LOT; THENCE SOUTH 89° 13' 56" WEST ALONG SAID SOUTHERLY LINE 70.00 FEET TO THE POINT OF BEGINNING.

PARCEL 15: (APN: 126-481-01)

LOT 15 OF TRACT NO. 4208, IN THE CITY OF STANTON, COUNTY OF ORANGE, STATE OF CALIFORNIA, AS PER MAP RECORDED IN BOOK 172, PAGES 36 AND 37 OF MISCELLANEOUS MAPS, IN THE OFFICE OF THE COUNTY RECORDER OF SAID COUNTY.

PARCEL 15A:

AN UNDIVIDED 1/40TH INTEREST IN AND TO LOT 41 OF TRACT NO. 4208, AS PER MAP RECORDED IN BOOK 172, PAGES 36 AND 37 OF MISCELLANEOUS MAPS, IN THE OFFICE OF THE COUNTY RECORDER OF SAID COUNTY.

EXCEPTING THEREFROM THE FOLLOWING:

BEGINNING IN THE SOUTH LINE OF SAID LOT DISTANT THEREON NORTH 89° 13' 56" EAST 226.73 FEET FROM THE WEST LINE OF SAID LOT; THENCE NORTH 0° 46' 04" WEST 25.00 FEET; THENCE NORTH 89° 13' 56" EAST 24.20 FEET TO A POINT IN A CURVE IN THE NORTHEASTERLY LINE OF SAID LOT, THE RADIUS POINT OF WHICH BEARS NORTH 26° 18' 53" EAST 228.00 FEET FROM SAID POINT; THENCE SOUTHEASTERLY 49.12 FEET ALONG SAID CURVE THROUGH A CENTRAL ANGLE OF 12° 20' 42" THENCE SOUTH 0° 46' 04" EAST 7.50 FEET TO THE SOUTHERLY LINE OF SAID LOT; THENCE SOUTH

EXHIBIT A

89° 13' 56" WEST ALONG SAID SOUTHERLY LINE 70.00 FEET TO THE POINT OF BEGINNING.

PARCEL 16: (APN: 126-481-29)

LOT 16 OF TRACT NO. 4208, IN THE CITY OF STANTON, COUNTY OF ORANGE, STATE OF CALIFORNIA,
AS PER MAP RECORDED IN BOOK 172, PAGES 36 AND 37 OF MAPS, IN THE OFFICE OF THE COUNTY RECORDER OF SAID COUNTY.

PARCEL 17: (APN: 126-481-28)

LOT 17 OF TRACT 4208, AS PER MAP RECORDED IN BOOK 172, PAGES 36 AND 37 OF MISCELLANEOUS MAPS, AS FILED IN THE OFFICE OF THE COUNTY RECORDER OF SAID COUNTY.

PARCEL 18: (APN: 126-481-27)

LOT 18 OF TRACT NO. 4208, IN THE CITY OF STANTON, COUNTY OF ORANGE, STATE OF CALIFORNIA,
AS PER MAP RECORDED IN BOOK 172, PAGE(S) 36 AND 37 OF MISCELLANEOUS MAPS, IN THE OFFICE OF THE COUNTY RECORDER OF SAID COUNTY.

EXCEPTING THEREFROM; ALL OIL, OIL RIGHTS, NATURAL GAS RIGHTS, MINERAL RIGHTS, AND OTHER HYDROCARBONS SUBSTANCES BY WHATEVER NAME KNOWN, TOGETHER WITH APPURTENANT RIGHTS THERETO, WITHOUT, HOWEVER, ANY RIGHT TO ENTER UPON THE SURFACE OF SAID LAND NOR ANY PORTION OF THE SUBSURFACE LYING ABOVE A DEPTH OF 500 FEET, AS EXCEPTED OR RESERVED IN INSTRUMENTS OF RECORD.

PARCEL 19: (APN: 126-481-26) LOT 19 OF TRACT NO. 4208, IN THE CITY OF STANTON, COUNTY OF ORANGE, STATE OF CALIFORNIA,
AS PER MAP RECORDED IN BOOK 172, PAGE 36 AND 37 OF MISCELLANEOUS MAPS, IN THE OFFICE OF THE COUNTY RECORDER OF SAID COUNTY.

EXCEPT THEREFROM ALL OIL, GAS, MINERALS AND OTHER HYDROCARBONS, BELOW A DEPTH OF 500 FEET, WITHOUT THE RIGHT OF SURFACE ENTRY, AS RESERVED IN DEEDS OF RECORD.

PARCEL 20: (APN: 126-481-25)

LOT 20 OF TRACT 4208, IN THE CITY OF STANTON, COUNTY OF ORANGE, STATE OF CALIFORNIA, AS PER MAP RECORDED IN BOOK 172, PAGE(S) 36 AND 37 OF MISCELLANEOUS MAPS, IN THE OFFICE OF THE COUNTY RECORDER OF SAID COUNTY.

EXHIBIT A

EXCEPT THEREFROM ALL OIL, GAS, MINERALS AND OTHER HYDROCARBONS, BELOW A DEPTH OF 500 FEET, WITHOUT THE RIGHT OF SURFACE ENTRY, AS RESERVED IN DEEDS OF RECORD.

PARCEL 21: (APN: 126-481-24)

LOT 21 OF TRACT NO. 4208, IN THE CITY OF STANTON, COUNTY OF ORANGE, STATE OF CALIFORNIA, AS PER MAP RECORDED IN BOOK 172, PAGES 36 OF 37 OF MISCELLANEOUS MAPS, IN THE OFFICE OF THE COUNTY RECORDER OF SAID COUNTY.

EXCEPT THEREFROM ALL OIL, GAS, MINERALS AND OTHER HYDROCARBONS, BELOW A DEPTH OF 500 FEET, WITHOUT THE RIGHT OF SURFACE ENTRY, AS RESERVED IN DEEDS OF RECORD.

PARCEL 22: (APN: 126-481-23)

LOT 22 OF TRACT NO. 4208, IN THE CITY OF STANTON, COUNTY OF ORANGE, STATE OF CALIFORNIA, AS PER MAP RECORDED IN BOOK 172, PAGE(S) 36 AND 37 OF MISCELLANEOUS MAPS, IN THE OFFICE OF THE COUNTY RECORDER OF SAID COUNTY.

EXCEPT THEREFROM ALL OIL, GAS, MINERALS AND OTHER HYDROCARBONS, BELOW A DEPTH OF 500 FEET, WITHOUT THE RIGHT OF SURFACE ENTRY, AS RESERVED IN DEEDS OF RECORD.

PARCEL 23: (APN: 126-481-22)

LOT 23 OF TRACT NO. 4208, IN THE CITY OF STANTON, COUNTY OF ORANGE, STATE OF CALIFORNIA, AS PER MAP RECORDED IN BOOK 172, PAGE(S) 36 AND 37 OF MAPS, IN THE OFFICE OF THE COUNTY RECORDER OF SAID COUNTY.

EXCEPT THEREFROM ALL OIL, GAS, MINERALS AND OTHER HYDROCARBONS, BELOW A DEPTH OF 500 FEET, WITHOUT THE RIGHT OF SURFACE ENTRY, AS RESERVED IN DEEDS OF RECORD.

PARCEL 24: (APN: 126-481-21)

LOT 24 OF TRACT NO. 4208 IN THE CITY OF STANTON, COUNTY OF ORANGE, STATE OF CALIFORNIA AS PER MAP RECORDED IN BOOK 172, PAGE(S) 36 AND 37 MISCELLANEOUS MAPS IN THE OFFICE OF THE COUNTY RECORDER OF SAID COUNTY.

PARCEL 24A:

AN UNDIVIDED 1/40TH INTEREST IN AND TO LOT 41 OF TRACT NO. 4208 IN THE

EXHIBIT A

CITY OF STANTON
COUNTY OF ORANGE STATE OF CALIFORNIA AS PER MAP RECORDED IN BOOK
172, PAGE(S) 36 AND 37
OF MISCELLANEOUS MAPS IN THE OFFICE OF THE COUNTY RECORDER OF
SAID COUNTY.

EXCEPT THEREFROM THE FOLLOWING:

BEGINNING AT THE SOUTH LINE OF SAID LOT DISTANT THEREON NORTH 89° 13'
56" EAST 226.73

FEET FROM THE WEST LINE OF SAID LOT THENCE NORTH 0° 48' 04" WEST 25.00
FEET THENCE

NORTH 89° 13' 56" EAST 24.20 FEET TO A POINT IN A CURVE IN THE
NORTHEASTERLY LINE OF SAID

LOT THE RADIUS POINT OF WHICH BEARS NORTH 26° 18' 53" EAST 228.00 FEET
FROM SAID POINT

THENCE SOUTHEASTERLY 49.12 FEET ALONG SAID CURVE THROUGH A
CENTRAL ANGLE OF 12° 20' 42"

THENCE LOT THENCE SOUTH 0° 46' 04" EAST 7.50 FEET TO THE
SOUTHEASTERLY LINE OF SAID LOT

THENCE SOUTH 89° 13' 56" WEST ALONG SAID SOUTHERLY LINE 70.00 FEET TO
THE POINT OF

BEGINNING.

PARCEL 25: (APN: 126-481-20)

LOT 25, OF TRACT NO. 4208, IN THE CITY OF STANTON, AS PER MAP RECORDED
IN BOOK 172, PAGES

36 AND 37 OF MISCELLANEOUS MAPS, IN THE OFFICE OF THE COUNTY
RECORDER OF SAID COUNTY.

PARCEL 25A:

AN UNDIVIDED 1/40TH INTEREST IN AND TO LOT 41 OF TRACT NO. 4208, IN THE
CITY OF STANTON,

COUNTY OF ORANGE, STATE OF CALIFORNIA, AS PER MAP RECORDED IN BOOK
172, PAGE (S) 36 AND

37 OF MISCELLANEOUS MAPS, IN THE OFFICE OF THE COUNTY RECORDER OF
SAID COUNTY.

PARCEL 26: (APN: 126-481-19)

LOT 26 OF TRACT NO. 4208, IN THE CITY OF STANTON, COUNTY OF ORANGE,
STATE OF CALIFORNIA,

AS PER MAP RECORDED IN BOOK 172, PAGES 36 AND 37 OF MISCELLANEOUS
MAPS, IN THE OFFICE OF

THE COUNTY RECORDER OF SAID COUNTY.

EXCEPT THEREFROM ALL OIL, GAS, MINERALS AND OTHER HYDROCARBONS,
BELOW A DEPTH OF 500

FEET, WITHOUT THE RIGHT OF SURFACE ENTRY, AS RESERVED IN DEEDS OF
RECORD.

EXHIBIT A

PARCEL 27: (APN: 126-481-18)
LOT 27 OF TRACT NO. 4208, AS PER MAP RECORDED IN BOOK 172 PAGE(S) 36
AND 37 OF
MISCELLANEOUS MAPS, IN THE OFFICE OF THE COUNTY RECORDER OF SAID
COUNTY.

PARCEL 27A:
AN UNDIVIDED 1/40TH INTEREST IN AND TO LOT 41 OF TRACT NO. 4208, IN THE
CITY OF STANTON,
COUNTY OF ORANGE, STATE OF CALIFORNIA, AS PER MAP RECORDED IN BOOK
172, PAGE (S) 36 AND
37 OF MISCELLANEOUS MAPS, IN THE OFFICE OF THE COUNTY RECORDER OF
SAID COUNTY.

EXCEPT THEREFROM THE FOLLOWING:
BEGINNING IN THE SOUTH LINE OF SAID LOT DISTANT THEREON NORTH 89° 13'
56" EAST 226.73
FEET FROM THE WEST LINE OF SAID LOT, THENCE NORTH 0°46'04" WEST 25.00
FEET; THENCE
NORTH 89°13' 56" EAST 24.20 FEET TO A POINT IN A CURVE IN THE
NORTHEASTERLY LINE OF SAID
LOT, THE RADIUS POINT OF WHICH BEARS NORTH 26°18'53" EAST 228.00 FEET
FROM SAID POINT;
THENCE SOUTHEASTERLY 49.12 FEET ALONG SAID CURVE THROUGH A
CENTRAL ANGLE OF 12°20'42"
THENCE SOUTH 0°46'04" EAST 7.50 FEET TO THE SOUTHERLY LINE OF SAID LOT;
THENCE SOUTH
89°13'56" WEST ALONG SAID SOUTHERLY LINE 70.00 FEET TO THE POINT OF
BEGINNING.

PARCEL 28: (APN: 126-481-17)
LOT 28 OF TRACT NO. 4208, IN THE CITY OF STANTON, COUNTY OF ORANGE,
STATE OF CALIFORNIA,
AS PER MAP RECORDED IN BOOK 172, PAGE(S) 36 AND 37, OF MISCELLANEOUS
MAPS, IN THE OFFICE
OF THE COUNTY RECORDER OF SAID COUNTY.

PARCEL 29: (APN: 126-481-16)
LOT 29 OF TRACT NO. 4208, AS PER MAP RECORDED IN BOOK 172, PAGES 36
AND 37 OF
MISCELLANEOUS MAPS, IN THE OFFICE OF THE COUNTY RECORDER OF SAID
COUNTY.

PARCEL 29A:
AN UNDIVIDED 1/40TH INTEREST IN AND TO LOT 41 OF TRACT NO. 4208, AS PER
MAP RECORDED IN

EXHIBIT A

BOOK 172, PAGES 36 AND 37 OF MISCELLANEOUS MAPS, IN THE OFFICE OF THE COUNTY RECORDER OF SAID COUNTY.

EXCEPT THEREFROM THE FOLLOWING:

BEGINNING IN THE SOUTH LINE OF SAID LOT DISTANT THEREON NORTH 89° 13' 56" EAST 226.73 FEET FROM THE WEST LINE OF SAID LOT; THENCE NORTH 0° 46' 04" WEST 25.00 FEET; THENCE NORTH 89° 13' 56" EAST 24.20 FEET TO A POINT IN A CURVE IN THE NORTHEASTERLY LINE OF SAID LOT, THE RADIUS POINT OF WHICH BEARS NORTH 26° 18' 53" EAST 228.00 FEET FROM THE SAID POINT; THENCE SOUTHEASTERLY 49.12 FEET ALONG SAID CURVE THROUGH A CENTRAL ANGLE OF 12° 20' 42" THENCE SOUTH 0° 46' 04" EAST 7.05 FEET TO THE SOUTHERLY LINE OF SAID LOT; THENCE SOUTH 89° 13' 56" WEST ALONG SAID SOUTHERLY LINE 70.00 FEET TO THE POINT OF BEGINNING.

PARCEL 30: (APN: 126-482-15)

LOT 30, TRACT 4208 SHOWN ON A MAP THEREOF RECORDED IN BOOK 172, PAGES 36 AND 37 OF MISCELLANEOUS MAPS, IN THE OFFICE OF THE COUNTY RECORDER OF SAID COUNTY.

PARCEL 31: (APN: 126-482-14)

LOT 31 OF TRACT NO. 4208, IN THE CITY OF STANTON, COUNTY OF ORANGE, STATE OF CALIFORNIA, AS PER MAP RECORDED IN BOOK 172, PAGE(S) 36 AND 37 OF MISCELLANEOUS MAPS, IN THE OFFICE OF THE COUNTY RECORDER OF SAID COUNTY.

PARCEL 31A:

AN UNDIVIDED 1/40TH INTEREST IN AND TO LOT 41 OF TRACT NO. 4208, IN THE CITY OF STANTON, COUNTY OF ORANGE, STATE OF CALIFORNIA, AS PER MAP RECORDED IN BOOK 172, PAGES 36 AND 37 OF MISCELLANEOUS MAPS, IN THE OFFICE OF THE COUNTY RECORDER OF SAID COUNTY.

EXCEPT THEREFROM THE FOLLOWING:

BEGINNING IN THE SOUTH LINE OF SAID LOT DISTANT THEREON NORTH 89° 13' 56" EAST 226.73 FEET FROM THE WEST LINE OF SAID LOT; THENCE NORTH 0° 46' 04" WEST 25.00 FEET; THENCE NORTH 89° 13' 56" EAST 24.20 FEET TO A POINT IN A CURVE IN THE

EXHIBIT A

NORTHEASTERLY LINE OF SAID LOT, THE RADIUS OF WHICH BEARS NORTH 26° 18' 53" EAST 228.00 FEET FROM SAID POINT: THENCE SOUTHEASTERLY 49.12 FEET ALONG SAID CURVE THROUGH A CENTRAL ANGLE OF 12° 20' 42" THENCE SOUTH 0° 46' 04" EAST 7.50 FEET TO THE SOUTHERLY LINE OF SAID LOT; THENCE SOUTH 89° 13' 56" WEST ALONG SAID SOUTHERLY LINE 70.00 FEET TO THE POINT OF BEGINNING.
PARCEL 32: (APN: 126-482-13)
LOT 32 OF TRACT NO. 4208, IN THE CITY OF STANTON, COUNTY OF ORANGE, STATE OF CALIFORNIA, AS PER MAP RECORDED IN BOOK 172, PAGES 36 AND 37 OF MISCELLANEOUS MAPS, IN THE OFFICE OF THE COUNTY RECORDER OF SAID COUNTY.

PARCEL 32A:
AN UNDIVIDED 1/40TH INTEREST IN AND TO LOT 41 OF TRACT NO. 4208, IN THE CITY OF STANTON, COUNTY OF ORANGE, STATE OF CALIFORNIA, AS PER MAP RECORDED IN BOOK 172, PAGES 36 AND 37 OF MISCELLANEOUS MAPS, IN THE OFFICE OF THE COUNTY RECORDER OF SAID COUNTY.
EXCEPT THEREFROM THE FOLLOWING:
BEGINNING IN THE SOUTH LINE OF SAID LOT DISTANT THEREON NORTH 89° 13' 56" EAST 226.73 FEET FROM THE WEST LINE OF SAID LOT; THENCE NORTH 0° 46' 04" WEST 25.00 FEET; THENCE NORTH 89° 13' 56" EAST 24.20 FEET TO A POINT IN A CURVE IN THE NORTHEASTERLY LINE OF SAID LOT, THE RADIUS POINT OF WHICH BEARS NORTH 26° 18' 53" EAST 228.00 FEET FROM SAID POINT; THENCE SOUTHEASTERLY 49.12 FEET ALONG SAID CURVE THROUGH A CENTRAL ANGLE OF 12° 20' 42" THENCE SOUTH 0° 46' 04" EAST 7.50 FEET TO THE SOUTHERLY LINE OF SAID LOT; THENCE SOUTH 89° 13' 56" WEST ALONG SAID SOUTHERLY LINE 70.00 FEET TO THE POINT OF BEGINNING.

PARCEL 33: (APN: 126-482-12)
LOT 33 OF TRACT NO. 4208, IN THE CITY OF ANAHEIM, COUNTY OF ORANGE, STATE OF CALIFORNIA, AS PER MAP RECORDED IN BOOK 172 PAGES 36 AND 37 OF MISCELLANEOUS, IN THE OFFICE OF THE COUNTY RECORDER OF SAID COUNTY.

PARCEL 34: (APN: 126-482-11)

EXHIBIT A

LOT 34 OF TRACT NO. 4208, IN THE CITY OF STANTON, COUNTY OF ORANGE, STATE OF CALIFORNIA,
AS PER MAP RECORDED IN BOOK 172, PAGE(S) 36 AND 37 OF MAPS, IN THE OFFICE OF THE COUNTY RECORDER OF SAID COUNTY.
EXCEPT THEREFROM ALL OIL, GAS, MINERALS AND OTHER HYDROCARBONS, BELOW A DEPTH OF 500 FEET, WITHOUT THE RIGHT OF SURFACE ENTRY, AS RESERVED IN DEEDS OF RECORD.

PARCEL 35: (APN: 126-482-10)
LOT 35 OF TRACT 4208 AS PER MAP RECORDED IN BOOK 172 PAGES 36-37, OF MISCELLANEOUS MAPS
IN THE OFFICE OF THE COUNTY RECORDER OF SAID COUNTY.

PARCEL 36: (APN: 126-482-09)
LOT 36 OF TRACT NO. 4208, IN THE CITY OF STANTON, AS SHOWN ON A MAP RECORDED IN BOOK 172, PAGE(S) 36 AND 37, OF MISCELLANEOUS MAPS, IN THE OFFICE OF THE COUNTY RECORDER OF SAID COUNTY.

PARCEL 37: (APN: 126-482-08)
LOT 37 OF TRACT NO. 4208, IN THE CITY OF STANTON, COUNTY OF ORANGE, STATE OF CALIFORNIA,
AS PER MAP RECORDED IN BOOK 172 PAGES 36 AND 37 OF MISCELLANEOUS MAPS, IN THE OFFICE OF THE COUNTY RECORDER OF SAID COUNTY.
EXCEPT THEREFROM ALL OIL, GAS, MINERALS AND OTHER HYDROCARBON SUBSTANCES, LYING BELOW A DEPTH OF 500 FEET, WITHOUT THE RIGHT OF SURFACE ENTRY.

PARCEL 37A:
AN UNDIVIDED 1/40TH INTEREST IN AND TO LOT 41 OF TRACT 41 OF TRACT NO. 4208, IN THE CITY OF STANTON, STATE OF CALIFORNIA, AS PER MAP RECORDED IN BOOK 172 PAGES 36 AND 37 OF MISCELLANEOUS MAPS, IN THE OFFICE OF THE COUNTY RECORDER OF SAID COUNTY.
EXCEPT THEREFROM THE FOLLOWING:
BEGINNING IN THE SOUTH LINE OF SAID LOT DISTANT THEREON NORTH 89 DEGREE 13 MINUTES 56 SECONDS EAST 226.73 FEET FROM THE WEST LINE OF SAID LOT; THENCE NORTH 0 DEGREE 46 MINUTES 04 SECONDS WEST 25 FEET; THENCE NORTH 89 DEGREE 13 MINUTES 56 SECONDS EAST

EXHIBIT A

24.20 FEET TO A POINT IN A CURVE IN THE NORTHEASTERLY LINE OF SAID LOT,
THE RADIUS POINT
OF WHICH BEARS NORTH 26 DEGREE 18 MINUTES 53 SECONDS EAST 228.00
FEET FROM SAID POINT;
THENCE SOUTHEASTERLY 49.12 FEET ALONG SAID CURVE THROUGH A
CENTRAL ANGLE OF 12
DEGREE 20 MINUTES 42 SECONDS; THENCE SOUTH 0 DEGREE 46 MINUTES 04
SECONDS EAST 7.50
FEET TO THE SOUTHERLY LINE OF SAID LOT; THENCE SOUTH 29 DEGREE 13
MINUTES 56 SECONDS
WEST ALONG SAID SOUTHERLY LINE 70.00 FEET TO THE POINT OF BEGINNING.

PARCEL 38: (APN: 126-482-07)
LOT 38 OF TRACT NO. 4208 IN THE CITY OF STANTON, COUNTY OF ORANGE,
STATE OF CALIFORNIA,
AS PER MAP RECORDED IN BOOK 172 PAGE(S) 36 AND 37 OF MISCELLANEOUS
MAPS FILED IN THE
OFFICE OF THE COUNTY RECORDER OF ORANGE COUNTY.

PARCEL 39: (APN: 126-482-06)
LOT 39 OF TRACT NO. 4208, AS PER MAP RECORDED IN BOOK 172, PAGES 36
AND 37 OF
MISCELLANEOUS MAPS, IN THE OFFICE OF THE COUNTY RECORDER OF SAID
COUNTY.

PARCEL 40: (APN: 126-482-05)
LOT 40 OF TRACT NO. 4208, IN THE CITY OF STANTON, COUNTY OF ORANGE,
STATE OF CALIFORNIA,
AS SHOWN ON A MAP RECORDED IN BOOK 172, PAGE(S) 36 AND 37 OF
MISCELLANEOUS MAPS, IN THE
OFFICE OF THE COUNTY RECORDER OF SAID COUNTY.

EXHIBIT A

EXHIBIT "B"
TO
NEGOTIATION AGREEMENT

Townhome Housing Development Description

[To Be Attached Behind This Cover Page]

EXHIBIT "C"
TO
NEGOTIATION AGREEMENT

Multifamily Housing Development Description

[To Be Attached Behind This Cover Page]



Pool Area



BBQ Area



MAGNOLIA CROSSING
55470A, CA 95042

ENLARGED AMENITIES
AUGUST 11, 2011



SITE PLAN

A1.1



BEFORE
VIEW FROM MAGNOLIA AVE AND TINAWAY



AFTER
VIEW FROM MAGNOLIA AVE AND TINAWAY



BRANDYWINE
HOUSES



MAGNOLIA CROSSING
STANFORD, CA 94301-1001

CONCEPTUAL DESIGN
AUGUST 13, 2021

STREET EXHIBIT

A1.4



AFFORDABLE APARTMENTS CONCEPT



BRANDYWINE
HOMES



C&C Development

MAGNOLIA CROSSING
STANFORD, CA # 2021-787

CONCEPTUAL DESIGN
AUGUST 13, 2021

PERSPECTIVES

A1.5



ktgy

TOWNHOME CONCEPT



BRANDYWINE
HOMES



C&C Development

MAGNOLIA CROSSING
STANFORD, CA #3021787

CONCEPTUAL DESIGN
AUGUST 13, 2021

PERSPECTIVES

A1.6

EXHIBIT "D"

MILESTONE SCHEDULE

Exclusive Negotiation Agreement Timeline

MILESTONE	DESCRIPTION
Within 90 Days of Effective Date (_____, 2021) of ENA	
Initial Pro Forma	Submit initial pro forma for the proposed development.
Housing Developments	Submit Housing Development construction schedule for the proposed development.
Due Diligence	Provide written determination of property's physical suitability for development.
Preliminary Housing	Submit site plans and elevations. Submit all relevant applications and fees.
Within 30 Days of Receipt of Preliminary Housing Developments Submittal	
Plan Review	Staff reviews plans for compliance with applicable codes and regulations; letter
Within 15 days of Receipt of Staff's Review	
Revised Site Plans	Submit revised site plans and elevations
Within 15 days of Receipt	
2 nd Plan Review	Staff reviews plans for compliance with applicable codes and regulations; letter
Within 150 Days of Effective Date of ENA	
Revised Proforma and	Submit refined proforma and development schedule based on revised site plans
Market Study	Submit a market study containing a forecast of regional and local real estate
Development Partners	Submit letter identifying investment partners.
Funding Partners and	Submit letter identifying lenders and proof of ability to obtain financing.
Draft DDA	Complete negotiations and draft Disposition and Development
Final Revisions	Finalize revisions to development proposal and all relevant materials
Within 180 Days of Effective Date of ENA	
City Council Hearing	Present development proposal and DDA to City Council for final review and approval.

CITY OF STANTON

REPORT TO THE CITY COUNCIL

TO: Honorable Mayor and Members of the City Council

DATE: December 14, 2021

SUBJECT: CITY COUNCIL APPOINTMENT TO FILL ONE VACANCY ON THE STANTON PUBLIC SAFETY COMMITTEE FOR TERMS COINCIDING WITH THE CITY COUNCIL ELECTION

REPORT IN BRIEF:

The Council Member holding the seat corresponding to that numbered seat on the Stanton Public Safety Committee shall be responsible for appointment of one Committee Member, with majority approval of the City Council. The terms of office shall coincide with the term of office of the Council Member or Mayor who made the appointment. Section 2.06.030 of the Stanton Municipal Code requires the submission of applications and interviews prior to appointment to any position. Section 2.06.030 also provides that the City Council, by majority vote, may waive to the requirement interview persons previously appointed by the City Council and who are requesting re-appointment to another term.

RECOMMENDED ACTION:

1. City Council find that this item is not subject to California Environmental Quality Act (“CEQA”) pursuant to Sections 15378(b)(5)(Organizational or administrative activities of governments that will not result in direct or indirect physical changes in the environment); and
2. Conduct an interview with each applicant; and
3. Make appointment to fill seat #5-Van on the Stanton Public Safety Committee.

BACKGROUND AND ANALYSIS:

The Stanton Public Safety Committee consists of five members who meet once every three months. As part of the strategic plan, the Stanton Public Safety Committee aligns the City with its core goal of “Providing a Safe Community”. The purpose of this committee is to foster and maintain effective interaction with law enforcement, fire services, emergency medical services and emergency preparedness

FISCAL IMPACT:

The Public Safety Committee shall consist of five members serving in a non-paid and voluntary position.

ENVIRONMENTAL IMPACT:

This item is not subject to California Environmental Quality Act (“CEQA”) pursuant to Sections 15378(b)(5)(Organizational or administrative activities of governments that will not result in direct or indirect physical changes in the environment).

LEGAL REVIEW:

None.

PUBLIC NOTIFICATION:

Notification through the normal agenda process.

STRATEGIC PLAN OBJECTIVE ADDRESSED:

Objective1: Provide a save community.

Objective 5: Provide a high quality of life.

Objective 6: Maintain and promote a responsive, high quality and transparent government.

Prepared By:

Approved by:

/s/ Patricia A. Vazquez

/s/ Jarad L. Hildenbrand

Patricia A. Vazquez
City Clerk

Jarad L. Hildenbrand
City Manager

Attachments:

- A. Commission Applications – Stanton Public Safety Committee

Public Safety Committee

Attachment: A
Applicant: Apolonio Maleniza
[Click here to return to the agenda.](#)

Submitted by: Apolonio Maleniza Apolonio Maleniza

Status: Open

Assigned To: Ashley Cain

Priority: Normal

Due Date: Open



INTRODUCTION

The City of Stanton is now accepting applications to fill one (1) vacancy on the Stanton Public Safety Committee. Applicants must reside within the city limits to qualify. The Public Safety Committee consists of five members who meet every three months (four times a year) at 7800 Katella Avenue, Stanton, 90680.

The City of Stanton requests information from community members who are interested in serving on a City Committee. This request does not constitute an appointment as such appointments are made by the City Council. The Public Safety Committee is appointed by the City Council and acts as the liaison between the public and City Council on matters related to public safety services.

In accordance with the Stanton Municipal Code, terms of office for each Committee Member shall coincide with the term of office of the Council Member who made the appointment. Currently there is one vacancy on the Public Safety Committee with a/their term expiring in November 2024. Section 2.06 of the Stanton Municipal Code requires the submission of applications and interviews prior to appointment to any position.

ELIGIBILITY

To qualify for an appointment to serve on the Stanton Public Safety Committee, you must:

- Reside within the City limits;
- Be 18 years old prior to appointment;
- Not currently be employed by the City of Stanton.

APPLICATION

Please note, information provided on this application is considered public information and is subject to disclosure and/or distribution.

* **Full Name:**

Apolonio Maleniza

* **Residence Address:**

[Redacted]

* **Resident of Stanton Since:**

December 2017

Enter # of years

* **Home Phone:**

[Redacted]

* **Cell Phone**

* **Email:**

[Redacted]

* **Registered Voter in the City of Stanton (If yes, registration will be verified through the Orange County Registrar of Voters):**

Yes No

* **Previous Service on any Committee / Commission / Board:**

Yes No

If yes, which committee:

When:

* Are you available to attend evening meetings:

Yes No

* Do you presently contract any services or are you otherwise employed by the City:

Yes No

If yes, what is the nature of the contract or employment:

* Please give a brief statement as to why you are interested in serving on the committee chosen and describe how your qualifications and skills would benefit the Committee:

To contribute in further development of program and projects of the Committee by coordinating with various sectors in the community. I have experience as a boardmember in the Provincial Peace and Order Council (Local Government), member of the Dangerous Drugs Board (National government), Executive Director of the National Youth Commission (National government) all in the Philippines

* Have you participated in any community service projects or civic activities? If yes, please list:

1). City Mayor's Prayer Breakfast in 2017 at the Knotts Berry Farm Hotel 2). Neiborhood meeting at Hollenbeck Park sometime in 2017 3) Consultative meeting with State Senator Josh Newman at the City hall sometime in 2018

* Please describe your educational background and list any professional or vocational licenses/certificates.

Graduate of Bachelo of Arts major in Political Science

* Certification:

NA

* By submitting this application, I certify that the above information is true and correct, and I authorize the verification of the information in the application in the event I am a finalist for the appointment.

Apolonio Maleniza

Type in full name

INDIVIDUALS WITH DISABILITIES REQUIRING ANY ACCOMMODATION TO PARTICIPATE IN THE APPLICATION AND SELECTION PROCESS MUST INFORM THE CITY OF STANTON AT THE TIME THIS APPLICATION IS SUBMITTED. INDIVIDUALS NEEDING SUCH ACCOMMODATIONS MUST DOCUMENT THE NEED FOR SUCH ACCOMMODATION INCLUDING THE TYPE AND EXTENT OF ACCOMMODATIONS NEEDED TO COMPLETE THE APPLICATION FORM, PARTICIPATE IN THE SELECTION PROCESS OR PERFORM THE VOLUNTEER DUTIES FOR WHICH THEY ARE APPLYING.

Attachment: A Public Safety Committee Applicant: Kenneth J. Bloom

Print

[Click here to return to the agenda.](#)

Submitted by: kenneth j bloom kenneth j bloom

Status: Open

Assigned To: Ashley Cain

Priority: Normal

Due Date: Open



INTRODUCTION

The City of Stanton is now accepting applications to fill one (1) vacancy on the Stanton Public Safety Committee. Applicants must reside within the city limits to qualify. The Public Safety Committee consists of five members who meet every three months (four times a year) at 7800 Katella Avenue, Stanton, 90680.

The City of Stanton requests information from community members who are interested in serving on a City Committee. This request does not constitute an appointment as such appointments are made by the City Council. The Public Safety Committee is appointed by the City Council and acts as the liaison between the public and City Council on matters related to public safety services.

In accordance with the Stanton Municipal Code, terms of office for each Committee Member shall coincide with the term of office of the Council Member who made the appointment. Currently there is one vacancy on the Public Safety Committee with a/their term expiring in November 2024. Section 2.06 of the Stanton Municipal Code requires the submission of applications and interviews prior to appointment to any position.

ELIGIBILITY

To qualify for an appointment to serve on the Stanton Public Safety Committee, you must:

- Reside within the City limits;
- Be 18 years old prior to appointment;
- Not currently be employed by the City of Stanton.

APPLICATION

Please note, information provided on this application is considered public information and is subject to disclosure and/or distribution.

* **Full Name:**

kenneth j bloom

* **Residence Address:**

[Redacted]

* **Resident of Stanton Since:**

28

Enter # of years

* **Home Phone:**

[Redacted]

* **Cell Phone**

* **Email:**

[Redacted]

* **Registered Voter in the City of Stanton (If yes, registration will be verified through the Orange County Registrar of Voters):**

Yes No

* **Previous Service on any Committee / Commission / Board:**

Yes No

If yes, which committee:

was on the citizen academy

When:

2020

*** Are you available to attend evening meetings:**

Yes No

*** Do you presently contract any services or are you otherwise employed by the City:**

Yes No

If yes, what is the nature of the contract or employment:

*** Please give a brief statement as to why you are interested in serving on the committee chosen and describe how your qualifications and skills would benefit the Committee:**

would love to get more involve with the city I live in

*** Have you participated in any community service projects or civic activities? If yes, please list:**

was on the citizen academy

*** Please describe your educational background and list any professional or vocational licenses/certificates.**

high school and a year of jr college

*** Certification:**

none

*** By submitting this application, I certify that the above information is true and correct, and I authorize the verification of the information in the application in the event I am a finalist for the appointment.**

kenneth bloom

Type in full name

INDIVIDUALS WITH DISABILITIES REQUIRING ANY ACCOMMODATION TO PARTICIPATE IN THE APPLICATION AND SELECTION PROCESS MUST INFORM THE CITY OF STANTON AT THE TIME THIS APPLICATION IS SUBMITTED. INDIVIDUALS NEEDING SUCH ACCOMMODATIONS MUST DOCUMENT THE NEED FOR SUCH ACCOMMODATION INCLUDING THE TYPE AND EXTENT OF ACCOMMODATIONS NEEDED TO COMPLETE THE APPLICATION FORM, PARTICIPATE IN THE SELECTION PROCESS OR PERFORM THE VOLUNTEER DUTIES FOR WHICH THEY ARE APPLYING.



COMMITTEE APPLICATION

[Click here to return to the agenda.](#)

Application to be considered for the Stanton Public Safety Committee

City of Stanton | 7800 Katella Avenue, Stanton, CA 90680 | StantonCA.gov

INTRODUCTION

The City of Stanton is now accepting applications to fill one (1) vacancy on the Stanton Public Safety Committee. Applicants must reside within the city limits to qualify. The Public Safety Committee consists of five members who meet every three months (four times a year) at 7800 Katella Avenue, Stanton, 90680.

The City of Stanton requests information from community members who are interested in serving on a City Committee. This request does not constitute an appointment as such appointments are made by the City Council. The Public Safety Committee is appointed by the City Council and act as the liaison between the public and City Council on matters related to public safety services.

In accordance with the Stanton Municipal Code, terms of office for each Committee Member shall coincide with the term of office of the Council Member who made the appointment. Currently there is one vacancy on the Public Safety Committee with term expiring in November 2024.

Section 2.06 of the Stanton Municipal Code requires the submission of applications and interviews prior to appointment to any position.

ELIGIBILITY

To qualify for an appointment to serve on the Stanton Public Safety Committee, you must:

- Reside within the City limits;
- Be 18 years old prior to appointment;
- Not currently employed by the City of Stanton.

APPLICATION

Please note, information provided on this application is considered public information and is subject to disclosure and/or distribution.

APPLICATION (To be completed by applicant)		
Name:		
Pamela Schoonover		
Residence Address:	City:	Zip:
[REDACTED]	[REDACTED]	[REDACTED]
Resident of Stanton Since:		
April 1976		
Home Phone:	Cell Phone:	
[REDACTED]	[REDACTED]	
E-Mail:		
[REDACTED]		
Registered Voter in the City of Stanton: <input checked="" type="checkbox"/> Yes <input type="checkbox"/> No		
<i>(If yes, registration will be verified through the Orange County Registrar of Voters)</i>		



COMMITTEE APPLICATION

Application to be considered for the Stanton Public Safety Committee

City of Stanton | 7800 Katella Avenue, Stanton, CA 90680 | StantonCA.gov

APPLICATION

Previous service on any Committee / Commission / Board: Yes No

If yes, which Committee / Commission / Board:

When:

Park & Rec Commission & Planning Commission

Not sure of dates but in 2000-2014?

Are you available to attend evening meetings: Yes No

Do you presently contract any services or are you otherwise employed by the City: Yes No

If yes, what is the nature of the contract or employment:

Please give a brief statement as to why you are interested in serving on the Public Safety Committee and describe how your qualifications and skills would benefit the Committee:

I was the Executive Director/CEO of the Boys & Girls Club of Stanton for over 20 years and I held other positions during my time there (1997 to 2017). Being in responsible for the safety of the youth/members who attended, staff and the building was a top priority of my position. I have always felt that safety of others is important.

Have you participated in any community service projects or civic activities: Yes No

If yes, please list:

Annual Halloween event, Mayor's Prayer Breakfast, Car Show with SCF, Summerfest, Board Member of the Youth Assistance Foundation, Board Member of the Stanton Community Foundation, Stanton Lions Club Member, Stanton Chamber of Commerce Women's Division Member, Stanton Collaborative Member (founding member-was up until 2017).


Please describe your educational background and list any professional or vocational licenses/certificates:

Resource Specialist for Garden Grove Unified School District-Teacher of the Year 1990, Boys & Girls Clubs of America-McCabe Program for New Executive Directors (4 years), Lions Clubs International Mevin Jones Fellow (2007), Boys & Girls Clubs of Orange County "Management Professional of the Year (2004-2005), Grant Writing 1 & 2 (2000), etc.

CERTIFICATION

I certify that the above information is true and correct, and I authorize the verification of the information in the application in the event I am a finalist for the appointment.

Applicant Signature



Date: 12/08/2021

INDIVIDUALS WITH DISABILITIES REQUIRING ANY ACCOMMODATION TO PARTICIPATE IN THE APPLICATION AND SELECTION PROCESS MUST INFORM THE CITY OF STANTON AT THE TIME THIS APPLICATION IS SUBMITTED. INDIVIDUALS NEEDING SUCH ACCOMMODATIONS MUST DOCUMENT THE NEED FOR SUCH ACCOMMODATION INCLUDING THE TYPE AND EXTENT OF ACCOMMODATIONS NEEDED TO COMPLETE THE APPLICATION FORM, PARTICIPATE IN THE SELECTION PROCESS OR PERFORM THE VOLUNTEER DUTIES FOR WHICH THEY ARE APPLYING.



COMMITTEE APPLICATION *Click here to return to the agenda.*

Application to be considered for the Stanton Public Safety Committee

City of Stanton | 7800 Katella Avenue, Stanton, CA 90680 | StantonCA.gov

INTRODUCTION

The City of Stanton is now accepting applications to fill one (1) vacancy on the Stanton Public Safety Committee. Applicants must reside within the city limits to qualify. The Public Safety Committee consists of five members who meet every three months (four times a year) at 7800 Katella Avenue, Stanton, 90680.

The City of Stanton requests information from community members who are interested in serving on a City Committee. This request does not constitute an appointment as such appointments are made by the City Council. The Public Safety Committee is appointed by the City Council and act as the liaison between the public and City Council on matters related to public safety services.

In accordance with the Stanton Municipal Code, terms of office for each Committee Member shall coincide with the term of office of the Council Member who made the appointment. Currently there is one vacancy on the Public Safety Committee with term expiring in November 2024.

Section 2.06 of the Stanton Municipal Code requires the submission of applications and interviews prior to appointment to any position.

ELIGIBILITY

To qualify for an appointment to serve on the Stanton Public Safety Committee, you must:

- Reside within the City limits;
- Be 18 years old prior to appointment;
- Not currently employed by the City of Stanton.

APPLICATION

Please note, information provided on this application is considered public information and is subject to disclosure and/or distribution.

APPLICATION (To be completed by applicant)		
Name:		
Peter Thao Nguyen		
Residence Address:	City:	Zip:
[REDACTED]	[REDACTED]	[REDACTED]
Resident of Stanton Since:		
I have lived in Stanton since 1999.		
Home Phone:	Cell Phone:	
[REDACTED]	[REDACTED]	
E-Mail:		
[REDACTED]		
Registered Voter in the City of Stanton: <input checked="" type="checkbox"/> Yes <input type="checkbox"/> No		
<i>(If yes, registration will be verified through the Orange County Registrar of Voters)</i>		



COMMITTEE APPLICATION

Application to be considered for the Stanton Public Safety Committee
City of Stanton | 7800 Katella Avenue, Stanton, CA 90680 | StantonCA.gov

APPLICATION

Previous service on any Committee / Commission / Board: Yes No

If yes, which Committee / Commission / Board: _____ When: _____

Are you available to attend evening meetings: Yes No

Do you presently contract any services or are you otherwise employed by the City: Yes No

If yes, what is the nature of the contract or employment: _____

Please give a brief statement as to why you are interested in serving on the Public Safety Committee and describe how your qualifications and skills would benefit the Committee:

I'm interested in serving on the Public Safety Committee because I have a strong belief in community and I want to utilize all of my skills and experience to make a difference. I'm a great team player, a quick learner and I have a tremendous desire to join your team and enhance the efficiency of the Public Safety Committee.

Have you participated in any community service projects or civic activities: Yes No

If yes, please list: _____


Please describe your educational background and list any professional or vocational licenses/certificates:

Bachelor of Arts - Management Information Systems
Board member of Serena Homeowner Association
Integration Specialist - programmer
Catechist at St. Polycarp Church

CERTIFICATION

I certify that the above information is true and correct, and I authorize the verification of the information in the application in the event I am a finalist for the appointment.

Applicant Signatur _____



Date: 12-02-2021

INDIVIDUALS WITH DISABILITIES REQUIRING ANY ACCOMMODATION TO PARTICIPATE IN THE APPLICATION AND SELECTION PROCESS MUST INFORM THE CITY OF STANTON AT THE TIME THIS APPLICATION IS SUBMITTED. INDIVIDUALS NEEDING SUCH ACCOMMODATIONS MUST DOCUMENT THE NEED FOR SUCH ACCOMMODATION INCLUDING THE TYPE AND EXTENT OF ACCOMMODATIONS NEEDED TO COMPLETE THE APPLICATION FORM, PARTICIPATE IN THE SELECTION PROCESS OR PERFORM THE VOLUNTEER DUTIES FOR WHICH THEY ARE APPLYING.

Public Safety Committee

Attachment: A
Applicant: Wenddy Y.G. Centeno
Click here to return to the agenda. [Print](#)

Submitted by: Wenddy Y. G. Centeno Wenddy Y. G. Centeno

Status: Open

Assigned To: Ashley Cain

Priority: Normal

Due Date: Open



INTRODUCTION

The City of Stanton is now accepting applications to fill one (1) vacancy on the Stanton Public Safety Committee. Applicants must reside within the city limits to qualify. The Public Safety Committee consists of five members who meet every three months (four times a year) at 7800 Katella Avenue, Stanton, 90680.

The City of Stanton requests information from community members who are interested in serving on a City Committee. This request does not constitute an appointment as such appointments are made by the City Council. The Public Safety Committee is appointed by the City Council and acts as the liaison between the public and City Council on matters related to public safety services.

In accordance with the Stanton Municipal Code, terms of office for each Committee Member shall coincide with the term of office of the Council Member who made the appointment. Currently there is one vacancy on the Public Safety Committee with a/their term expiring in November 2024. Section 2.06 of the Stanton Municipal Code requires the submission of applications and interviews prior to appointment to any position.

ELIGIBILITY

To qualify for an appointment to serve on the Stanton Public Safety Committee, you must:

- Reside within the City limits;
- Be 18 years old prior to appointment;
- Not currently be employed by the City of Stanton.

APPLICATION

Please note, information provided on this application is considered public information and is subject to disclosure and/or distribution.

* **Full Name:**

Wenddy Y. G. Centeno

* **Residence Address:**

[Redacted]

* **Resident of Stanton Since:**

19 years

Enter # of years

* **Home Phone:**

[Redacted]

* **Cell Phone**

* **Email:**

[Redacted]

* **Registered Voter in the City of Stanton (If yes, registration will be verified through the Orange County Registrar of Voters):**

Yes No

* **Previous Service on any Committee / Commission / Board:**

Yes No

If yes, which committee:

When:

* Are you available to attend evening meetings:

Yes No

* Do you presently contract any services or are you otherwise employed by the City:

Yes No

If yes, what is the nature of the contract or employment:

* Please give a brief statement as to why you are interested in serving on the committee chosen and describe how your qualifications and skills would benefit the Committee:

The city's history, development, and challenges. How the City plans to improve housing and commercial development and how the demands for safety will change along with these things.

* Have you participated in any community service projects or civic activities? If yes, please list:

I have worked in the Parks & Rec Department as a Recreation Leader. I've attended the Star Party, Halloween Festival, Christmas lighting.

* Please describe your educational background and list any professional or vocational licenses/certificates.

I am a current Long Beach State undergrad with Associates Degrees in Economics and Political Science.

* Certification:

Spanish/English Interpreter/Translator

* By submitting this application, I certify that the above information is true and correct, and I authorize the verification of the information in the application in the event I am a finalist for the appointment.

Wendy Y. G. Garcia

Type in full name

INDIVIDUALS WITH DISABILITIES REQUIRING ANY ACCOMMODATION TO PARTICIPATE IN THE APPLICATION AND SELECTION PROCESS MUST INFORM THE CITY OF STANTON AT THE TIME THIS APPLICATION IS SUBMITTED. INDIVIDUALS NEEDING SUCH ACCOMMODATIONS MUST DOCUMENT THE NEED FOR SUCH ACCOMMODATION INCLUDING THE TYPE AND EXTENT OF ACCOMMODATIONS NEEDED TO COMPLETE THE APPLICATION FORM, PARTICIPATE IN THE SELECTION PROCESS OR PERFORM THE VOLUNTEER DUTIES FOR WHICH THEY ARE APPLYING.